

## KANUN

**6/2/2023 TARİHİNDE MEYDANA GELEN DEPREMLERİN YOL AÇTIĞI  
EKONOMİK KAYIPLARIN TELAFİSİ İÇİN EK MOTORLU TAŞITLAR VERGİSİ  
İHDASI İLE BAZI KANUNLARDA VE 375 SAYILI KANUN HÜKMÜNDE  
KARARNAMEDE DEĞİŞİKLİK YAPILMASI HAKKINDA KANUN**

**Kanun No. 7456**

**Kabul Tarihi: 14/7/2023**

**Ek motorlu taşıtlar vergisi**

**MADDE 1-** (1) 18/2/1963 tarihli ve 197 sayılı Motorlu Taşıtlar Vergisi Kanununun 5 inci, 6 ncı ve geçici 8 inci maddelerinde yer alan (I), (I/A), (II) ve (IV) sayılı tarifelere göre vergiye tabi olan ve bu Kanunun yayımı tarihinde ilgili sicilde kayıt ve tescilli bulunan taşıtlar ile bu Kanunun yayımı tarihinden 31/12/2023 tarihine kadar ilgili sicillere ilk defa kayıt ve tescil edilecek olan taşıtlar, bir defaya mahsus olmak üzere, 2023 yılı için tahakkuk ettirilen motorlu taşıtlar vergisi tutarı kadar ek motorlu taşıtlar vergisine tabidir.

(2) Ek motorlu taşıtlar vergisi, taşıtların kayıt ve tescilinin yapıldığı yerin vergi dairesi tarafından bu Kanunun yayımı tarihinde, bu tarihten 31/12/2023 tarihine kadar ilgili sicillere ilk defa kayıt ve tescil edilecek olan taşıtlar için kayıt ve tescilin yapıldığı tarihte tahakkuk ettirilmiş ve tebliğ edilmiş sayılır.

(3) Ek motorlu taşıtlar vergisinin mükellefi, bu Kanunun yayımı tarihi itibarıyla 197 sayılı Kanun kapsamında motorlu taşıtlar vergisi mükellefi olanlar ile bu Kanunun yayımı tarihinden 31/12/2023 tarihine kadar ilgili sicillere ilk defa kayıt ve tescil edilen taşıtların sahibi olan gerçek ve tüzel kişilerdir.

(4) 197 sayılı Kanunun 4 üncü maddesinde yer alan istisnalar, ek motorlu taşıtlar vergisi için de uygulanır. 6/2/2023 tarihinde Kahramanmaraş ilinde meydana gelen depremler nedeniyle Hazine ve Maliye Bakanlığınca 4/1/1961 tarihli ve 213 sayılı Vergi Usul Kanununun 15 inci maddesi kapsamında müebir sebep hâli ilan edilen yerlerde; deprem tarihi itibarıyla kayıt ve tescilli olan taşıtlar, deprem nedeniyle yıkılan veya ağır ya da orta hasarlı hâle gelen binaların maliklerine ait taşıtlar, depremlerde ağır hasar görenek kullanılamaz duruma gelen taşıtlar ile deprem nedeniyle eşi veya birinci derece kan hısımlarından birini kaybeden mükelleflere ait taşıtlar ek motorlu taşıtlar vergisinden müstesnadır.

(5) Bu Kanunun yayımlandığı tarihte ilgili sicillere kayıt ve tescil edilmiş olan taşıtlara ilişkin ek motorlu taşıtlar vergisi, birinci taksiti bu Kanunun yayımlandığı ayı izleyen ayın sonuna kadar, ikinci taksiti 2023 yılının Kasım ayı sonuna kadar olmak üzere iki eşit taksitte; bu Kanunun yayımı tarihi ile 31/12/2023 tarihleri arasında ilgili sicillere ilk defa kayıt ve tescil edilecek olan taşıtlara ilişkin ek motorlu taşıtlar vergisi ise bu taşıtların motorlu taşıtlar vergisi ile birlikte peşin olarak ödenir.

(6) 197 sayılı Kanunun 13 üncü maddesi hükümleri ek motorlu taşıtlar vergisi hakkında da uygulanır. Ek motorlu taşıtlar vergisi ödenmeden, trafikten çekine, hurdaya çıkarma ve yurt dışına çıkarma nedeniyle tescil kaydı kapatma işlemi yapılamaz.

(7) Bu maddeye göre tahsil edilen ek motorlu taşıtlar vergisi genel bütçe geliri olarak kaydedilir ve 2/7/2008 tarihli ve 5779 sayılı İl Özel İdarelerine ve Belediyelere Genel Bütçe

Vergi Gelirlerinden Pay Verilmesi Hakkında Kanun ile diğer kanunlara göre mahallî idarelere verilecek payların hesabında dikkate alınmaz.

(8) Ek motorlu taşıtlar vergisine ilişkin olarak bu maddede hüküm bulunmayan hâllerde, 197 sayılı Kanun hükümleri uygulanır.

(9) Bu maddenin uygulanmasına ilişkin usul ve esasları belirlemeye Hazine ve Maliye Bakanlığı yetkilidir.

**MADDE 2-** 8/6/1949 tarihli ve 5434 sayılı Türkiye Cumhuriyeti Emekli Sandığı Kanununa aşağıdaki ek madde eklenmiştir.

“EK MADDE 86- Bu Kanuna göre emekli, adi malullük, vazife malullüğü aylığı ile dul ve yetim aylığı bağlananlara, ödenen aylıklar ve bu Kanunun ek 81 ve ek 85 inci maddeleri uyarınca yapılan ek ödemeler hariç aylıkları ile birlikte her ay itibarıyla yapılan ödemeler toplamının %6,34’ü oranında ilave ödeme yapılır.

Bu ödeme Sosyal Güvenlik Kurumu tarafından ödenmesini izleyen iki ay içinde faturası karşılığında Hazineden tahsil edilir.

Bu madde uyarınca yapılacak ödeme, 8/2/2006 tarihli ve 5454 sayılı Kanunun 1 inci maddesi uyarınca yapılacak ek ödemenin matrahına dahil edilmez.

Yukarıdaki hükümler 31/5/2006 tarihli ve 5510 sayılı Kanunun 4 üncü maddesinin birinci fıkrasının (c) bendi kapsamındaki sigortalılar ile hak sahipleri hakkında ilgisine göre uygulanır.”

**MADDE 3-** 15/5/1959 tarihli ve 7269 sayılı Umumi Hayata Müessir Afetler Dolayısıyla Alınacak Tedbirlerle Yapılacak Yardımlara Dair Kanuna aşağıdaki geçici madde eklenmiştir.

“GEÇİCİ MADDE 27- 6/2/2023 tarihinde meydana gelen depremler nedeniyle genel hayata etkili afet bölgesi olarak kabul edilen yerlerde bu Kanundan faydalanmak suretiyle inşaat kredisi verilmesini ya da bina yaptırılmasını isteyenlerin hak sahipliği başvurusunun yapılacağına dair duyuru, mahallinde mülki idare amirliğince ve Afet ve Acil Durum Yönetimi Başkanlığı resmi internet sitesinde ilan edilir. Duyuruda, ilan tarihinden itibaren iki ay içinde mahallinde mülki idare amirliklerine veya Afet ve Acil Durum Yönetimi Başkanlığınca belirlenen başvuru merkezlerine yazılı olarak ya da e-Devlet Kapısı üzerinden başvuru yapılabileceği belirtilir. Afet ve Acil Durum Yönetimi Başkanlığı gerektiğinde başvurular için en fazla bir ay ek süre verebilir. Başvuru sonuçları, mahallinde mülki idare amirliğince, Afet ve Acil Durum Yönetimi Başkanlığı resmi internet sitesinde ve e-Devlet Kapısı üzerinden ilan edilir. Bu fıkra uyarınca yapılacak ilanlar, 11/2/1959 tarihli ve 7201 sayılı Tebligat Kanunu hükümlerine göre yapılmış tebligat yerine geçer. Hak sahibi kabul edilmeyenler, onbeş gün içinde mahallinde mülki idare amirliklerine veya Afet ve Acil Durum Yönetimi Başkanlığı tarafından belirlenen başvuru merkezlerine yazılı olarak ya da e-Devlet Kapısı üzerinden itiraz edebilirler.

6/2/2023 tarihinde meydana gelen depremler nedeniyle genel hayata etkili afet bölgesi olarak kabul edilen yerlerde Çevre, Şehircilik ve İklim Değişikliği Bakanlığı fen heyetleri tarafından tespit edilmiş olan yıkık veya ağır hasarlı konut, işyeri ve ahır sahibi afetzedeler için bu Kanun hükümleri gereğince hak sahibi olmak ve borçlandırmaları yapılmak kaydıyla konut, işyeri, ahır ve her türlü altyapı ve sosyal donatıların inşası veya kredi desteği sağlanmasına ilişkin olarak 29 uncu maddenin sekizinci fıkrasında belirtilen hususlar aranmaksızın işlem

yapılır. Ayrıca belirtilen işlemlerin yapılmasında aynı maddenin üçüncü fıkrasında yer alan kısıtlamalar da uygulanmaz.

6/2/2023 tarihinde meydana gelen depremler nedeniyle genel hayata etkili afet bölgesi olarak kabul edilen yerlerde orta hasarlı olarak tespit edilen ve güçlendirilmesi fen ve sanat kurallarına göre elverişli olmadığı için yıkılan konut, işyeri ve ahır la ilgili 29 uncu maddenin üçüncü ve sekizinci fıkraları hariç olmak üzere, ağır hasarlı konut, işyeri ve ahır a ilişkin hükümleri uygulanır.

6/2/2023 tarihinde meydana gelen depremler nedeniyle genel hayata etkili afet bölgesi olarak kabul edilen yerlerde depremlerin yol açtığı hasarların giderilmesi amacıyla uluslararası kuruluşlardan sağlanacak dış kredi ve hibelerle finanse edilecek projelerin uygulanması dolayısıyla taşınmaz malların alım, satım, ipotek, tapu-kadastro işlemleri, satın alınacak yahut yeniden inşa edilecek veya onarılacak taşınır ve taşınmaz mallarla ilgili ihale, sözleşme, ruhsatname ve sair işlemler, yapım işleri ve altyapı ile ilgili her türlü belediye işlemleri ve bu uygulamadan faydalanacakların verecekleri beyanname, taahhütname ve yapacakları sözleşmeler her türlü vergi, resim, katılma payı, ücret ve harçtan müstesnadır.

6/2/2023 tarihinde meydana gelen depremler nedeniyle genel hayata etkili afet bölgesi olarak kabul edilen yerlerde depremlerin yol açtığı hasarların giderilmesi amacıyla yürütülen ulusal ve uluslararası projeler kapsamında bulunan her türlü prefabrik, konteyner ve benzeri geçici barınma malzemesi, yapı malzemesi, makine (kamu kurum ve kuruluşları için alınacak iş ve yapı makineleri dâhil), afet ve acil durum faaliyetlerinde kullanılacak motorlu taşıtlar, araç, gereç, teçhizat, alet, edevat, cihaz ve yedek parça, afet ve acil durum faaliyetleri kapsamında kullanılacak yardım malzemeleri, afet ve lojistik donanımı, teçhizatı, nakil vasıtaları ve taşıtları Ticaret Bakanlığının uygun görüşü alınarak Afet ve Acil Durum Yönetimi Başkanlığınca ithal edilebilir veya ithal ettirilebilir. İthal edilen bu mallar gümrük vergisi ve bu vergi ile birlikte alınan her türlü vergi, resim, harç, fon ve diğer mali mükellefiyetlerden müstesnadır.”

**MADDE 4-** 31/7/1970 tarihli ve 1325 sayılı Askeri Okullar, Askeri Öğrenciler, Askeri Fabrikalar ve Bazı Düzenlemeler Hakkında Kanunun ek 1 inci maddesinin ikinci fıkrasına birinci cümlesinden sonra gelmek üzere aşağıdaki cümle eklenmiş, üçüncü fıkrasında yer alan “kendilerine” ibaresinden sonra gelmek üzere “yabancı devlet harp okullarındaki öğrenimleri esnasında” ibaresi eklenmiş, dördüncü fıkrasında yer alan “mezun olanların” ibaresi “mezun olanlar ile kısmi süre ile yabancı devlet harp okullarına gönderilip Türk harp okullarından mezun olanların” şeklinde değiştirilmiş, beşinci fıkrasında yer alan “Yabancı devlet harp okullarında yetişen ve” ibaresi “Yabancı devlet harp okullarından mezun olanlar ile kısmi süreli yabancı devlet harp okullarına gönderilip Türk harp okullarından mezun olarak” şeklinde değiştirilmiş, altıncı fıkrasına “öğrenimleri yarıda kalanlar” ibaresinden sonra gelmek üzere “ve kısmi süre ile okutulananlar” ibaresi eklenmiştir.

“Bu maksatla gönderileceklerin, kaçınıcı sınıftan itibaren ve kaç dönem halinde okutulacakları Millî Savunma Bakanlığınca belirlenir.”

**MADDE 5-** 19/6/1979 tarihli ve 2252 sayılı Kültür Bakanlığı Döner Sermaye Kanununun 4 üncü maddesine aşağıdaki fıkra eklenmiştir.

“21/7/1983 tarihli ve 2863 sayılı Kültür ve Tabiat Varlıklarını Koruma Kanunu kapsamında yer alan ve deprem, sel, heyelan, çığ, yangın ve benzeri doğal afetler sebebiyle tahrip olan taşınır veya taşınmaz kültür varlıklarının ihyası veya yeniden inşası amacıyla veya 3 üncü

maddede belirtilen iş ve hizmetler ile kültür ve turizm yatırımlarıyla doğrudan bağlantılı olmak kaydıyla yatırım projeleri ve bunların zorunlu altyapı hizmetlerinin yerine getirilmesi amacıyla döner sermaye bütçesinden Kültür ve Turizm Bakanının onayıyla genel bütçeye kaynak aktarılabilir. Aktarılan bu tutarlar genel bütçeye gelir ve söz konusu tutarlar karşılığı yukarıda sayılan işlerin yapımı amacıyla Bakanlık bütçesine ödenek kaydedilir. Bu suretle ödenek kaydedilen tutarlardan yılı içinde harcanmayan kısımları ertesi yıla devretmeye Bakan yetkilidir. Kaydedilen bu ödeneklerden yatırım projeleri ile ilgili olanlar yılı yatırım programı ile ilişkilendirilir.”

**MADDE 6-** 9/8/1983 tarihli ve 2872 sayılı Çevre Kanununun ek 11 inci maddesinin birinci fıkrasının son cümlesinde yer alan “bu suretle tespit edilen tutarları yarısına kadar artırmaya veya” ibaresi “bu listede yer alan veya bu fıkra uyarınca yeniden değerlendirilecek tutarlar uygulanmak suretiyle belirlenen tutarları iki katına kadar artırmaya veya yarısına kadar” şeklinde değiştirilmiştir.

**MADDE 7-** 25/10/1984 tarihli ve 3065 sayılı Katma Değer Vergisi Kanununun 17 nci maddesinin (4) numaralı fıkrasının (r) bendinin birinci paragrafında yer alan “iştirak hisseleri ile taşınmazların” ibaresi “iştirak hisselerinin” şeklinde değiştirilmiş, ikinci ve dördüncü paragraflarında yer alan “taşınmaz ve” ibareleri madde metninden çıkarılmıştır.

**MADDE 8-** 3065 sayılı Kanuna aşağıdaki geçici madde eklenmiştir.

“GEÇİCİ MADDE 43- Bu maddenin yürürlük tarihinden önce kurumların aktifinde yer alan taşınmazlar için bu maddeyi ihdas eden Kanunla, bu Kanunun 17 nci maddesinin (4) numaralı fıkrasının (r) bendinde yapılan değişiklik öncesi hükümler uygulanır.”

**MADDE 9-** 3065 sayılı Kanuna aşağıdaki geçici madde eklenmiştir.

“GEÇİCİ MADDE 44- 6/2/2023 tarihinde meydana gelen depremler nedeniyle genel hayata etkili afet bölgesi olarak kabul edilen yerlerde, Afet ve Acil Durum Yönetimi Başkanlığı ile imzalanan protokol kapsamında afetzedelere bağışlanacak konutların inşası dolayısıyla kamu kurumu niteliğindeki meslek kuruluşlarına yapılan teslim ve hizmetler, 31/12/2024 tarihine kadar katma değer vergisinden müstesnadır.

Bu kapsamda yapılan teslim ve hizmetler nedeniyle yüklenilen vergiler, vergiye tabi işlemler üzerinden hesaplanan vergiden indirilir. İndirim yoluyla telafi edilemeyen vergiler bu Kanunun 32 nci maddesi hükmü uyarınca istisna kapsamında işlem yapan mükellefin talebi üzerine iade edilir.

Birinci fıkrada yer alan süreyi bir yıla kadar uzatmaya Cumhurbaşkanı; istisna kapsamına girecek teslim ve hizmetleri tanımlamaya, istisna ve iadeye ilişkin usul ve esasları belirlemeye Hazine ve Maliye Bakanlığı yetkilidir.”

**MADDE 10-** 12/4/2000 tarihli ve 4562 sayılı Organize Sanayi Bölgeleri Kanununa aşağıdaki geçici madde eklenmiştir.

“Afet bölgelerinde sanayi alanları ve işyerleri

GEÇİCİ MADDE 17- 6/2/2023 tarihinde yaşanan depremler dolayısıyla genel hayata etkili afet bölgesi olarak kabul edilen yerlerde, afet bölgesi ilan tarihinden itibaren bir yıl süreyle sanayi alanı olabilecek yerler, fay hattına mesafesi, zeminin elverişliliği ve yerleşim merkezine yakınlığı gibi kriterler gözetilerek, alanın durumuna göre ilgili kurumların görüşü alınarak Bakanlıkça tespit edilir. Tespit edilen yerler Cumhurbaşkanı kararıyla sanayi alanı olarak belirlenir.

Birinci fıkrada kapsamında görüş sorulan alanlar için, ilgili mevzuatta kurul, komisyon ve benzerlerine verilen yetkiler ilgili bakanlar tarafından kullanılır. İlgili bakanlar bu yetkilerini devredebilir. İlgili kurumlarca verilmesi gereken görüşler bir hafta içinde verilmediği takdirde olumlu görüş verilmiş sayılır. Belirlenen sanayi alanlarında ilgili kurumlarca izinlendirme ve vasıf değişikliği bir hafta içinde yapılır. Bu işlemlerde Bakanlıktan herhangi bir ücret talep edilmez. İmar ve parselasyon planları ile değişiklikleri Bakanlıkça hazırlanır veya hazırlattırılır ve onaylanır. Bakanlıkça hazırlanacak imar planlarına ilişkin ilgili kurumlardan talep edilen görüşler bir hafta içinde bildirilmek zorundadır. Bakanlıkça onaylanan plan ve parselasyon planlarında 3/5/1985 tarihli ve 3194 sayılı İmar Kanununun plan ve parselasyon ile ilgili işlemlerindeki askı, ilan, itirazlara ilişkin hükümleri uygulanmaz.

Belirlenen sanayi alanlarında, dava süreci devam edenler ile kesinleşen ancak henüz tapuya tescil edilmemiş olanlar hariç olmak üzere, tespit dışı bırakılan yerlerin 21/6/1987 tarihli ve 3402 sayılı Kadastro Kanununun 22 nci maddesi kapsamında Bakanlığın talebine istinaden ilgili kurumların görüşleri alınmaksızın Hazine adına idari yoldan tescili yapılır.

Birinci fıkraya göre tespit yapılırken 4/6/1985 tarihli ve 3213 sayılı Maden Kanununun 30 uncu maddesinin üçüncü fıkrası kapsamında düzenlenen ara ve uç ürün üretime şartlı ihalelere ilişkin ruhsatlar hariç tutulur. Birinci fıkrada belirlenen sanayi alanlarına denk gelen maden ruhsat sahaslarının girişimli kısmı maden ruhsat sahasından Enerji ve Tabii Kaynaklar Bakanlığınca taksir edilir. Sanayi alanının ruhsatın tamamını kapsamaması halinde ise maden ruhsatı Enerji ve Tabii Kaynaklar Bakanlığınca iptal edilir. Bu fıkrada kapsamında tesis edilen taksir veya iptal işlemlerine ilişkin, 3213 sayılı Kanunun ilgili maddeleri doğrultusunda Maden ve Petrol İşleri Genel Müdürlüğü tarafından hesaplanan yatırım giderleri, taksir veya iptal işleminin tesis edildiği tarihten itibaren altı ay içinde Bakanlıkça ilgili ruhsat sahibine ödenir.

Belirlenen sanayi alanlarında kamu kurum ve kuruluşlarına ait taşınmazlardan uygulamaya dâhil edilecek olanlar ile özel mülkiyete tabi diğer bütün taşınmazlar için Bakanlıkça ilgisine göre devir veya acele kamulaştırma kararı alınabilir. Kamulaştırma işlemleri Bakanlıkça yürütülür. Kamulaştırılan taşınmazlar Bakanlığın talebine istinaden Hazine adına tescil olunur.

Belirlenen sanayi alanlarında altyapı ve üstyapı dâhil yeni işyerlerinin her türlü inşaatını yapmaya veya yaptırmaya, arsa paylarını belirlemeye, cins değişikliği yapmaya, kat irtifakı, kat mülkiyeti kurmaya Bakanlık yetkilidir. İnşası tamamlanan sanayi işyerleri Bakanlıkça belirlenen talep sahiplerine borçlandırılarak verilir.

Malikleri tarafından bölgenin afet bölgesi ilan edilmesine dair kararın yayımından itibaren bir yıl içerisinde talep edilmesi halinde, 6/2/2023 tarihinde meydana gelen depremler nedeniyle yıkılan veya kullanılmayacak kadar hasarlı durumda olan sanayi işyerlerinin borçlandırılmak suretiyle, yerinde yeniden inşası veya güçlendirilmesi Bakanlıkça yapılabilir/yaptırılabilir.

Bu madde kapsamındaki sanayi işyerlerinin altyapı ve üstyapı projelerinin yapımı ve arazi kontrolü Bakanlıkça yapılır veya yaptırılır. 6/2/2023 tarihinden önce OSB içinde doğal gaz dağıtım yetkisini doğal gaz dağıtım şirketine devretmiş OSB'ler için doğal gaz dağıtım şirketlerinin hakları korunur.

Yapım işleri ve altyapı ile ilgili her türlü işlemde katılma payı ve teknik altyapı bedeli alınmaz. Bu alanlarda doğal gaz, elektrik, su, atık su ve arıtma tesisleri ile atık işleme tesisleri, iletişim ve diğer her türlü altyapı yatırımları, üstyapı imalatları tamamlanuncaya kadar ilgili kurum, kuruluş ve ilgili OSB dağıtım lisansı sahibi tüzel kişiler veya dağıtım şirketlerince ilgili mevzuatındaki hükümlere uygun olarak öncelikle tamamlanır. Doğal gaz dağıtım şirketlerince

yapılacak yatırımlar için doğal gaz tüketimine ilişkin tüketim kapasite bilgisi yatırım öncesi ilgili dağıtım şirketine bildirilir. Belirlenen sanayi alanları, alanın büyüklüğü veya sanayi işyerlerinin niteliğine göre bu Kanun veya 9/1/2002 tarihli ve 4737 sayılı Endüstri Bölgeleri Kanunu kapsamına Bakanlıkça alınabilir.

Bu madde kapsamında, plan, parselasyon, yapı ruhsatı, taşınmaz mülkiyeti veya imar haklarının aktarılması, takas ve trampa işlemleri ve bu işlemler nedeniyle düzenlenen kâğıtlar damga vergisi, resim, harç ve harcamalara katılma paylarından müstesnadır. Bu işlemler nedeniyle ücret, döner sermaye ücreti ve herhangi bir ad altında bedel alınmaz.

6/2/2023 tarihinde meydana gelen depremler nedeniyle genel hayata etkili afet bölgesi olarak kabul edilen yerlerde, afet bölgesi ilan tarihinde yatırım programında olan veya ilan tarihine müteakip bir yıl içerisinde yatırım programına dahil edilen sanayi sitelerinin altyapı ve üstyapı inşasının tamamına kadarı, mimarlık/mühendislik hizmetleri dâhil proje tamamlanana kadar Bakanlıkça kredi ile desteklenebilir.

12/3/2023 tarihli ve 136 sayılı Olağanüstü Hal Kapsamında Sanayi İşyerlerine İlişkin Cumhurbaşkanlığı Kararnamesi kapsamında daha önce belirlenen sanayi alanları da bu madde kapsamında değerlendirilir.

Bu maddenin uygulanmasına ilişkin usul ve esaslar Bakanlıkça çıkarılacak yönetmelik ile belirlenir.”

**MADDE 11-** 28/3/2002 tarihli ve 4749 sayılı Kamu Finansmanı ve Borç Yönetiminin Düzenlenmesi Hakkında Kanuna aşağıdaki geçici madde eklenmiştir.

“GEÇİCİ MADDE 38- 5 inci maddede düzenlenen net borç kullanımı tutarı 2023 yılı için, 1/1/2023 tarihinden geçerli olmak üzere, Bakan ve Cumhurbaşkanı tarafından artırılan net borç kullanım tutarının üç katı olarak uygulanır.”

**MADDE 12-** 6/6/2002 tarihli ve 4760 sayılı Özel Tüketim Vergisi Kanununun 12 nci maddesinin;

a) (2) numaralı fıkrasının (a) bendi aşağıdaki şekilde değiştirilmiştir.

“a) (1) sayılı listede yer alan veya bu maddenin (5) numaralı fıkrası uyarınca yeniden belirlenen maktu vergi tutarlarını, her bir mal itibarıyla söz konusu listede yer alan veya yeniden belirlenmiş sayılan en yüksek vergi tutarının beş katına kadar artırmaya, sifıra kadar indirmeye, bu sınırlar içinde mal cinsleri, özellikleri, kullanım yerleri veya ithalatın şekline göre farklı tutarlar tespit etmeye,”

b) (2) numaralı fıkrasının (b) bendinde yer alan “yarısına kadar artırmaya,” ibaresinden sonra gelmek üzere “söz konusu listede yer alan veya yeniden belirlenmiş sayılan” ibaresi ve “(B) cetvelindeki mallar için listede yer alan” ibaresinden sonra gelmek üzere “veya yeniden belirlenmiş sayılan” ibaresi eklenmiştir.

c) Maddeye aşağıdaki fıkra eklenmiştir.

“5. (1) sayılı listede yer alan maktu vergi tutarları veya Cumhurbaşkanınca bunlara ilişkin belirlenen en son maktu vergi tutarları, ocak ve temmuz aylarında, Türkiye İstatistik Kurumu tarafından ilan edilen yurt içi üretici fiyat endeksinde son altı ayda meydana gelen değişim oranında, bu değişimin ilanı gününden geçerli olmak üzere yeniden belirlenmiş sayılır. Bu hesaplama sonucunda ortaya çıkan vergi tutarlarında virgülden sonraki dört hane dikkate alınır. Cumhurbaşkanı, uygulama dönemlerini gün veya ay olarak belirlemeye veya belirleyeceği

mallar ve aylar itibarıyla yeniden belirlenmiş sayılan tutarların uygulanmamasına karar vermeye yetkilidir.”

**MADDE 13-** 24/11/2004 tarihli ve 5258 sayılı Aile Hekimliği Kanununun 3 üncü maddesinin başlığında yer alan “ve malî haklar” ibaresi “, hak ve yükümlülükleri” şeklinde değiştirilmiş, ikinci fıkrasının birinci cümlesinde yer alan “Aile sağlığı çalışanları, aile hekimi tarafından belirlenen ve Sağlık Bakanlığı tarafından uygun görülen, kurumlarınca da” ibaresi “Aile sağlığı çalışanları, Sağlık Bakanlığı tarafından uygun görülen ve aile hekiminin de görüşü alınarak, kurumlarınca” şeklinde değiştirilmiş, yedinci fıkrasına birinci cümlesinde yer alan “gelişmişlik düzeyi,” ibaresinden sonra gelmek üzere “Bakanlıkça karşılanmadığı takdirde” ibaresi eklenmiş ve maddeye aşağıdaki fıkralar eklenmiştir.

“Sözleşmeli aile hekimleri ve sözleşmeli dış hekimleri ile aile sağlığı çalışanları hakkında uygulanacak disiplin cezalarında bu Kanun ile ilgili düzenlemeler dışında, 657 sayılı Devlet Memurları Kanununun ilgili maddelerine göre işlem yapılır. Aylıktan kesme cezası, kişinin brüt ücretinin 1/30-1/8 arasında kesinti yapılması şeklinde, bu Kanunun 3 üncü maddesinin ikinci fıkrasının son cümlesi kapsamında çalışanlar için kademe ilerlemesinin durdurulması cezası brüt ücretinin 1/6-1/4 arasında kesinti yapılması şeklinde uygulanır. Devlet memurluğundan çıkarma cezası sözleşmenin feshini gerektirir.

Sağlığın geliştirilmesi, hastalıkların önlenmesi, takibi ve kontrolü ile koruyucu sağlık hizmetlerinin standartlara uygun olarak yerine getirilmemesi gibi Bakanlıkça belirlenen performans hedeflerine ulaşılamaması halinde sözleşmenin Bakanlıkça yenilenmemesine karar verilebilir.

Sözleşmeli olarak çalışan aile hekimi, aile dış hekimi ve aile sağlığı çalışanlarının eski kadro veya pozisyonlarına atanabilmeleri için sözleşmelerinin Devlet memurluğundan çıkarma cezasını gerektiren fiilleri nedeniyle sona ermemiş olması gerekir.

Disiplin kurullarının teşkili, disiplin amirlerinin tayin ve tespiti ile disiplin hükümlerinin uygulanmasına ilişkin diğer esaslar yönetmelikte düzenlenir.”

**MADDE 14-** 5258 sayılı Kanunun 7 nci maddesi başlığı ile birlikte aşağıdaki şekilde değiştirilmiştir.

“Ağız ve diş sağlığı ile yaşlı sağlığı hizmetleri

**MADDE 7-** Birinci basamak sağlık hizmetlerinin etkililiğini ve kalitesini artırmak, aile hekimliği hizmetlerinin bütüncül olarak yürütülmesini sağlamak amacıyla Sağlık Bakanlığınca belirlenen nüfus, yaş grubu ve bölge gibi kriterlere göre ağız ve diş sağlığı ile yaşlı sağlığı hizmetleri planlaması yapılır.

Birinci basamak ağız ve diş sağlığı ile yaşlı sağlığı hizmetlerini yürütmek üzere hekim ve diş hekimleri ile Bakanlıkça belirlenen diğer sağlık meslek mensuplarıyla bu Kanunda belirtilen usul ve esaslar çerçevesinde sözleşme akdedilir. Sözleşme yapılan personel hakkında statü, hak, yükümlülükler ve diğer hususlarda bu Kanunun 3 üncü maddesi uygulanır.”

**MADDE 15-** 13/12/2004 tarihli ve 5275 sayılı Ceza ve Güvenlik Tedbirlerinin İnfazı Hakkında Kanuna aşağıdaki geçici madde eklenmiştir.

“GEÇİCİ MADDE 10- (1) 31/7/2023 tarihi itibarıyla geçici 9 uncu maddenin beşinci fıkrası uyarınca Covid-19 salgın hastalığı nedeniyle izinde bulunan hükümlüler, izin bitimini takip eden onbeş gün içinde infaz işlemlerinin devam ettiği kurumlara dönmek zorundadır.

(2) 31/7/2023 tarihi itibarıyla geçici 9 uncu maddenin beşinci fıkrası uyarınca Covid-19 salgın hastalığı nedeniyle izinde bulunan ve ilgili mevzuat uyarınca cezalarının denetimli serbestlik tedbiri uygulanmak suretiyle infazına beş yıl ve daha az süre kalan hükümlülerin talebi aranmaksızın, cezalarının koşullu salıverilme tarihine kadar olan kısmının denetimli serbestlik tedbiri uygulanmak suretiyle infazına infaz hakimi tarafından karar verilebilir.

(3) Yukarıdaki fıkralar uyarınca, izinden dönecek hükümlüler ile hakkında denetimli serbestlik kararı verilecek hükümlülere ilişkin hususlar, Adalet Bakanlığının resmî internet sitesinde duyurulur.

(4) 105/A maddesi kapsamında denetimli serbestlik tedbiri uygulanmak suretiyle cezası infaz edilip geçici 9 uncu maddenin beşinci fıkrası uyarınca Covid-19 salgın hastalığı nedeniyle 31/7/2023 tarihi itibarıyla izinde bulunan hükümlüler, koşullu salıverilme tarihine kadar olan süreleri 105/A maddesinin beşinci fıkrasında belirtilen yükümlülüklerle tabi olmadan geçirirler.

(5) Geçici 9 uncu maddenin altıncı fıkrası uyarınca açık ceza infaz kurumuna gönderilen hükümlüler, 31/7/2023 tarihi itibarıyla açık ceza infaz kurumuna ayrılmış sayılır.

(6) Türk Ceza Kanununun İkinci Kitap Dördüncü Kısım Dördüncü, Beşinci, Altıncı ve Yedinci Bölümünde tanımlanan suçlar, Terörle Mücadele Kanunu kapsamına giren suçlar ve örgüt faaliyeti kapsamında işlenen suçlar hariç olmak üzere, 31/7/2023 tarihi itibarıyla kapalı ceza infaz kurumlarında bulunan hükümlülerden, toplam hapis cezası on yıldan az ise bir ayını, on yıl ve daha fazla ise üç ayını bu kurumlarda geçirip ilgili mevzuat uyarınca açık ceza infaz kurumlarına ayrılmasına üç yıl veya daha az süre kalanlar, bu şartların olduğu tarih itibarıyla açık ceza infaz kurumlarına ayrılabilir. Bu hükümlüler ile 31/7/2023 tarihinde geçici 9 uncu maddenin altıncı fıkrası kapsamında açık ceza infaz kurumunda bulunan hükümlüler, talepleri hâlinde en az üç ay açık ceza infaz kurumunda kalmış olmak şartıyla ilgili mevzuat uyarınca cezaların denetimli serbestlik tedbiri altında infazı uygulamasından üç yıl erken yararlandırılır.

(7) Altıncı fıkra hükümleri 31/7/2023 tarihi itibarıyla;

- Hapis cezasının infazı 16, 16/A ve 17 nci maddeleri kapsamında ertelenmiş olan,
- Hapis cezasının infazı durdurulmuş olan, hükümlüler hakkında da uygulanır.

(8) Koşullu salıverilmenin geri alınması nedeniyle 31/7/2023 tarihi itibarıyla cezası aynen infaz edilen veya ikinci defa mükerrer olup 31/7/2023 tarihi itibarıyla bu cezanın infazı için ceza infaz kurumunda bulunan hükümlülerin bu cezalarının infazı bakımından altıncı fıkra hükümleri uygulanmaz. Bu hükümlülerin 31/7/2023 tarihi itibarıyla kesinleşmiş ancak infaz edilmemiş diğer hapis cezaları bakımından altıncı fıkra hükümleri uygulanır.”

**MADDE 16-** 31/5/2006 tarihli ve 5510 sayılı Sosyal Sigortalar ve Genel Sağlık Sigortası Kanununun 43 üncü maddesinde yer alan “126.000” ibaresi “133.988” şeklinde ve “115.225” ibaresi “122.530” şeklinde değiştirilmiştir.

**MADDE 17-** 5510 sayılı Kanuna aşağıdaki geçici madde eklenmiştir.

“GEÇİCİ MADDE 96- 4 üncü maddenin birinci fıkrasının (a) bendi kapsamında haklarında uzun vadeli sigorta kolları hükümleri uygulanan sigortalıları çalıştıran işverenlerce;

a) 2022 yılının aynı ayına ilişkin Kuruma verilen aylık prim ve hizmet belgelerinde veya muhtasar ve prim hizmet beyannamelerinde prime esas günlük kazancı 324 Türk lirası ve altında bildirilen sigortalıların toplam prim ödeme gün sayısını geçmemek üzere, 2023 yılında

cari aya ilişkin verilen aylık prim ve hizmet belgelerinde veya muhtasar ve prim hizmet beyannamelerinde bildirilen sigortalılara ilişkin toplam prim ödeme gün sayısının,

b) 2023 yılı içinde ilk defa bu Kanun kapsamına alınan işyerlerinden bildirilen sigortalılara ilişkin toplam prim ödeme gün sayısının,

2023 yılı Temmuz ile Aralık ayları/dönemi için günlük 16,66 Türk lirası ile çarpımı sonucu bulunacak tutar, bu işverenlerin Kuruma ödeyecekleri sigorta primlerinden mahsup edilir ve bu tutar İşsizlik Sigortası Fonundan karşılanır. Ancak (a) bendinde belirtilen prime esas günlük kazanç tutarı 6356 sayılı Kanun hükümleri uyarınca toplu iş sözleşmesine tabi özel sektör işverenlerine ait işyerleri için 647 Türk lirası olarak esas alınır.

Bu madde kapsamında destekten yararlanılacak ayda/dönemde, 2022 yılı Ocak ile Aralık aylarında/döneminde aylık prim ve hizmet belgesi veya muhtasar ve prim hizmet beyannamesi ile 4 üncü maddenin birinci fıkrasının (a) bendi kapsamında uzun vadeli sigorta kollarından en az sigortalı bildirim yapılan aydaki/dönemdeki sigortalı sayısının altında bildirimde bulunulması hâlinde bu madde hükümleri uygulanmaz.

Mevcut bir işletmenin kapatılarak değişik bir ad ve unvan altında ya da bir iş birimi olarak açılması veya yönetim ve kontrolü elinde bulunduracak şekilde doğrudan veya dolaylı ortaklık ilişkisi bulunan şirketler arasında istihdamın kaydırılması, şahıs işletmelerinde işletme sahipliğinin değiştirilmesi gibi İşsizlik Sigortası Fonu katkısından yararlanmak amacıyla muvazaalı işlem tesis ettiği anlaşılan veya sigortalıların prime esas kazançlarını 2023 yılı Temmuz ile Aralık ayları/dönemi için Kuruma bildirmedeği veya eksik bildirdiği tespit edilen işyerlerinden İşsizlik Sigortası Fonunca karşılanan tutar, gecikme cezası ve gecikme zammıyla birlikte geri alınır ve bu işyerleri hakkında bu madde hükümleri uygulanmaz. Ancak, ilgili ayda 2023 yılı Temmuz ile Aralık aylarına/dönemine ait aylık brüt asgari ücretin onda birini geçmeyecek tutarda eksik prime esas kazanç bildirim yapıldığının tespiti durumunda Kurumca yapılacak ihtar üzerine on beş günlük süre içinde söz konusu eksikliği gideren işyerleri hakkında bu madde hükümleri uygulanmaya devam eder.

İşverenlerin çalıştırdıkları sigortalılarla ilgili 2023 yılı Temmuz ile Aralık aylarına/dönemine ait aylık prim ve hizmet belgelerini veya muhtasar ve prim hizmet beyannamelerini yasal süresi içerisinde vermediği, sigorta primlerini yasal süresinde ödemediği, denetim ve kontrolle görevli memurlarca yapılan soruşturma ve incelemelerde çalıştırdığı kişileri sigortalı olarak bildirmedeği veya bildirilen sigortalının fiilen çalışmadığı durumlarının tespit edilmesi, Kuruma prim, idari para cezası ve bunlara ilişkin gecikme cezası ve gecikme zammı borcu bulunması hâllerinde birinci fıkranın (b) bendine ilişkin hükümler uygulanmaz. Ancak Kuruma olan prim, idari para cezası ve bunlara ilişkin gecikme cezası ve gecikme zammı borçlarının 6183 sayılı Kanununun 48 inci maddesine göre tecil ve taksitlendiren işverenler bu tecil ve taksitlendirme devam ettiği sürece anılan fıkra hükümünden yararlandırılır. Bu maddenin uygulanmasında bu Kanunun ek 14 üncü maddesi hükümleri uygulanmaz.

Birinci fıkranın (a) bendinin uygulanmasında, bir önceki yılın aynı ayına ilişkin olarak aylık prim ve hizmet belgesi veya muhtasar ve prim hizmet beyannamesi verilmemiş olması hâlinde bildirim yapılmış takip eden ilk aya ilişkin aylık prim ve hizmet belgesindeki veya muhtasar ve prim hizmet beyannamesindeki bildirimler esas alınır. 2022 yılından önce bu Kanun kapsamına alınmış ancak 2022 yılında sigortalı çalıştırmamış işyerleri hakkında birinci fıkranın (b) bendi hükümleri uygulanır.

Sigortalı ve işveren hisselerine ait sigorta primlerinin Devlet tarafından karşılandığı durumlarda işverenin ödeyeceği sigorta priminin İşsizlik Sigortası Fonunca karşılanacak tutardan az olması hâlinde sadece sigorta prim borcu kadar mahsup işlemi yapılır.

3213 sayılı Kanunun ek 9 uncu maddesi uyarınca ücretleri asgari ücretin iki katından az olamayacağı hükme bağlanan "Linyit" ve "Taşkömürü" çıkarılan işyerlerinde yer altında çalışan sigortalılar için birinci fıkranın uygulanmasında (a) bendi uyarınca belirlenecek günlük kazanç 863 Türk lirası olarak ve 2022 yılının aynı aya ilişkin Kuruma verilen aylık prim ve hizmet belgelerinde veya muhtasar ve prim hizmet beyannamelerinde bildirilen prim ödeme gün sayısının bir buçuk katını geçmemek üzere, 2023 yılında cari aya ilişkin verilen aylık prim ve hizmet belgelerinde veya muhtasar ve prim hizmet beyannamelerinde bildirilen sigortalılara ilişkin toplam prim ödeme gün sayısı dikkate alınır.

Bu madde hükümleri, 5018 sayılı Kanuna ekli (I), (II), (III) ve (IV) sayılı cetvellerde sayılan kamu idarelerine ait kadro ve pozisyonlarda 4 üncü maddenin birinci fıkrasının (a) bendi kapsamında çalışan sigortalılar için uygulanmaz.

4734 sayılı Kanunun 2 nci maddesinin birinci fıkrasının (a), (b), (c) ve (d) bentlerinde sayılan idareler tarafından ilgili mevzuatı uyarınca yapılan ve sözleşmesinde fiyat farkı ödeneceği öngörülen hizmet alımlarında, ihale dokümanında personel sayısının belirlendiği ve haftalık çalışma saatinin tamamının idarede kullanılmasının öngörüldüğü işçilikler için birinci fıkra uyarınca İşsizlik Sigortası Fonu tarafından karşılanacak tutarlar bu idarelerce işverenlerin hak edişinden kesilerek Türkiye İş Kurumuna iade edilir.

2023 Temmuz ile Aralık aylarına/dönemine ilişkin yasal süresi dışında Kuruma verilen aylık prim ve hizmet belgelerinde veya Hazine ve Maliye Bakanlığına verilecek muhtasar ve prim hizmet beyannamelerinde kayıtlı sigortalılar için bu madde hükümleri uygulanmaz.

Bu maddenin uygulanmasına ilişkin usul ve esaslar Çalışma ve Sosyal Güvenlik Bakanlığı ve Türkiye İş Kurumunun görüşleri alınmak suretiyle Kurum tarafından belirlenir."

**MADDE 18-** 5510 sayılı Kanuna aşağıdaki geçici madde eklenmiştir.

"GEÇİCİ MADDE 97- 4 üncü maddenin birinci fıkrasının (a) ve (b) bentleri kapsamındaki sigortalı ve hak sahiplerine;

a) 2023 yılı Ocak ayından önce bağlanmış ve 2023 yılı Ocak ödeme döneminde Kanunun geçici 92 nci maddesine göre artırılmış gelir ve aylık tutarları,

b) 2023 yılında bağlanacak malullük, yaşlılık veya ölüm aylıklarının 27 nci, 29 uncu, 33 üncü ve geçici 2 nci maddelere göre 2023 yılı Ocak ayı itibarıyla hesaplanan ve geçici 92 nci maddesine göre artırılmış aylık tutarları,

dosya bazında ödenmesi gereken miktar esas alınmak kaydıyla 2023 yılı Temmuz ödeme döneminden geçerli olmak üzere %25 oranında artırılır.

Birinci fıkranın (a) ve (b) bentlerinde belirtilen şekilde artırılan gelir ve aylıklar, 2023 yılı Temmuz ödeme döneminde 55 inci maddeye göre ayrıca artırılmaz."

**MADDE 19-** 13/6/2006 tarihli ve 5520 sayılı Kurumlar Vergisi Kanununun 5 inci maddesinin birinci fıkrasının;

a) (a) bendinin; (3) numaralı alt bendinde yer alan "ile katılma paylarının fona iadesinden doğan gelirler." ibaresi "ve katılma paylarının fona iadesinden doğan gelirler ile bu fonların katılma paylarının 213 sayılı Vergi Usul Kanununun 279 uncu maddesi kapsamında

değerlenmesinden kaynaklanan değer artışı kazançları," şeklinde değiştirilmiş, bendin (4) ve (5) numaralı alt bentleri yürürlükten kaldırılmış ve son cümlesi aşağıdaki şekilde değiştirilmiştir.

"Diğer yatırım fonu katılma payları ile yatırım ortaklıklarının hisse senetlerinden elde edilen kâr payları bu istisnadan yararlanamaz."

b) (e) bendinin; birinci paragrafında yer alan "kısmı ile aynı süreyle aktiflerinde yer alan taşınmazların satışından doğan kazançların %50'lik" ibaresi, beşinci paragrafının ilk cümlesindeki "taşınmazlar," ibaresi ile beşinci paragrafının ikinci cümlesi yürürlükten kaldırılmış ve altıncı paragrafında yer alan "Menkul kıymet veya taşınmaz ticareti ve kiralanmasıyla" ibaresi "Menkul kıymet ticaretiyle" şeklinde değiştirilmiştir.

**MADDE 20-** 5520 sayılı Kanunun 19 uncu maddesinin üçüncü fıkrasının (b) bendinin birinci cümlesinde yer alan "taşınmazlar ile" ibaresi "ve" şeklinde, dördüncü cümlesinde yer alan "Taşınmaz ve iştirak" ibaresi "İştirak" şeklinde değiştirilmiş ve "taşınmaz ve" ibaresi madde metninden çıkarılmıştır.

**MADDE 21-** 5520 sayılı Kanunun 32 nci maddesinin birinci fıkrasında yer alan "%20" ibaresi "%25" şeklinde, "%25" ibaresi "%30" şeklinde, yedinci fıkrasında yer alan "1 puan" ibaresi "5 puan" şeklinde değiştirilmiş ve sekizinci fıkrasının ikinci cümlesine "göre" ibaresinden sonra gelmek üzere "indirimden faydalananlara bu fıkra kapsamında" ibaresi eklenmiştir.

**MADDE 22-** 5520 sayılı Kanuna aşağıdaki geçici madde eklenmiştir.

"GEÇİCİ MADDE 16- Bu maddenin yürürlüğe girdiği tarihten önce kurumların aktifinde yer alan taşınmazlar için 5 inci maddenin birinci fıkrasının (e) bendinin bu maddeyi ihdas eden Kanunla değiştirilmeden önceki hükümleri uygulanır. Şu kadar ki, bu Kanunun 5 inci maddesinin birinci fıkrasının (e) bendinde yer alan %50 oranı, bu maddenin yürürlüğe girdiği tarihten sonra yapılacak taşınmaz satış kazançları için %25 olarak uygulanır."

**MADDE 23-** 11/1/2011 tarihli ve 6098 sayılı Türk Borçlar Kanununa aşağıdaki geçici madde eklenmiştir.

"GEÇİCİ MADDE 2- Konut kiralari bakımından 2/7/2023 ilâ 1/7/2024 (bu tarihler dâhil) tarihleri arasında yenilenen kira dönemlerinde uygulanacak kira bedeline ilişkin anlaşmalar, bir önceki kira yılına ait kira bedelinin yüzde yirmi beşini geçmemek koşuluyla geçerlidir. Bir önceki kira yılının tüketici fiyat endeksindeki oniki aylık ortalamalara göre değişim oranının yüzde yirmi beşin altında kalması halinde değişim oranı geçerlidir. Bu kural, bir yıldan daha uzun süreli kira sözleşmelerinde de uygulanır. Bu oranları geçecek şekilde yapılan sözleşmeler, fazla miktar yönünden geçersizdir. Bu fıkra hükmü, 344 üncü maddenin ikinci fıkrası uyarınca hâkim tarafından verilecek kararlar bakımından da uygulanır."

**MADDE 24-** 3/11/2022 tarihli ve 7420 sayılı Gelir Vergisi Kanunu ile Bazı Kanun ve Kanun Hükmünde Kararnamelerde Değişiklik Yapılmasına Dair Kanunun geçici 4 üncü maddesine aşağıdaki fıkra eklenmiştir.

"(2) Bu maddenin yürürlüğe girdiği tarihten önce tahsil edilen idari para cezaları, 31/12/2024 tarihine kadar tahsilatı yapan idari birime yapılacak başvuru üzerine Hazine ve Maliye Bakanlığınca belirlenecek usul ve esaslara göre iade edilir."

**MADDE 25-** 5/4/2023 tarihli ve 7452 sayılı Olağanüstü Hal Kapsamında Yerleşme ve Yapılaşmaya İlişkin Cumhurbaşkanlığı Kararnamesinin Kabul Edilmesine Dair Kanunun 2 nci maddesinin birinci fıkrasına "belirtilen alanlar" ibaresinden sonra gelmek üzere "ile yerleşme

ve yapılaşma için zorunluluk bulunan ekli (1) sayılı kroki ve koordinat listesinde yer alan orman vasıflı alanlar, zeytinlik ile zeytinlik sahaları” ibaresi ve fıkraya aşağıdaki cümleler, ikinci fıkrasının üçüncü cümlesine “belirtilen” ibaresinden sonra gelmek üzere “veya orman vasıflı” ibaresi ve fıkraya aşağıdaki cümle eklenmiştir.

“Bu cümleyi ihdas eden maddenin yürürlük tarihi itibarı ile henüz yer seçimi tamamlanmamış köylerde ve kırsal özellik gösteren alanlarda; zorunluluk durumunda ve uygun başka yer bulunamaması halinde hak sahibi başına 1.000 metrekareyi geçmemek üzere ilave orman vasıflı alanlar da kullanılabilir. Geçici veya kesin iskân alanlarında 26/1/1939 tarihli ve 3573 sayılı Zeytinciliğin Islahı ve Yabancılarının Aşılattırılması Hakkında Kanununun 20 nci maddesi hükümleri uygulanmaz. Bu alanlar içinde kalan taşınmazlar üzerindeki binaların asgari levazım bedeli ile ağaçların ve sair muhdesatların bedeli; 4/11/1983 tarihli ve 2942 sayılı Kamulaştırma Kanununun 19 uncu maddesinde yer alan sınırlamaya tabi olmaksızın muhdesat sahiplerine ödenir.”

“Çevre, Şehircilik ve İklim Değişikliği Bakanlığınca belirlenen geçici veya kesin iskân alanlarında yer alan orman vasıflı alanlar, zeytinlik ile zeytinlik sahaları sadece afetzedelerin ihtiyacı için kullanılır, ihtiyaç fazlası taşınmazlar Çevre, Şehircilik ve İklim Değişikliği Bakanlığının talebi üzerine, imar planlarının kesinleşmesini müteakiben en geç 1 yıl içerisinde önceki vasfına göre tescil edilir.”

**MADDE 26-** 7452 sayılı Kanuna aşağıdaki ek madde eklenmiştir.

“EK MADDE 1- (1) 6/2/2023 tarihinde meydana gelen depremlerden etkilenen yerlerde 7269 sayılı Umumi Hayata Müessir Afetler Dolayısıyla Alınacak Tedbirlerle Yapılacak Yardımlara Dair Kanun kapsamında orta hasar ve üzeri hasarlı olarak tespit edilen yapıların yerinde yeniden yapımına yönelik iş ve işlemler aşağıdaki hükümlere göre yapılır.

(2) Uygulama yapılacak parsellerde daha önce imzalanmış olan inşaat yapımına ilişkin sözleşmeler, maliklerin hisseleri oranında salt çoğunluğunun alacağı karara istinaden ruhsat vermeye yetkili idarece feshedilir. Fesih sonrasında tapu siciline şerh edilmiş olan sözleşmeler, malikler veya idarenin talebi üzerine sicilden terkin edilir. Feshedilen sözleşmelere istinaden yaşanan anlaşmazlıklar, müteahhitler ile malikler arasında özel hukuk hükümlerine göre çözümlür.

(3) Uygulama yapılacak taşınmazlarda daha önce kurulmuş olan kat irtifakı veya kat mülkiyeti, ilgililerin muvafakatleri aranmaksızın ruhsat vermeye yetkili idarenin talebi üzerine ilgili tapu müdürlüğüne resen terkin edilerek, malikleri adına payları oranında tescil edilir. Taşınmazların niteliği resen mevcut duruma göre tescil edilir. Bu taşınmazların sicilinde bulunan aynı ve şahsi haklar ile temlik hakkını kısıtlayan veya yasaklayan her türlü şerh, hisseler üzerinde devam eder. Belirtilen haklar ve şerhler, tapuda; tevhit, ifraz, alan düzeltme, taksim, ihdas, terk, tescil, kat irtifakı ve kat mülkiyeti tesisine ilişkin işlemlerin yapılmasına engel teşkil etmez ve bu işlemlerde maliklerin ve ilgililerin muvafakati aranmaz. Yeni yapılar için kat irtifakı ve kat mülkiyeti tesisi safhasında belirtilen haklar ve şerhler, muvafakat aranmaksızın sadece söz konusu haklar ve şerhlerden yükümlü olan malike düşecek bağımsız bölümler üzerinde devam ettirilir.

(4) Maliklere ait taşınmazların önceki vasfına göre değeri ile inşa edilecek yeni yapıların değeri, Sermaye Piyasası Kuruluna kayıtlı olarak faaliyet gösteren lisanslı değerlendirme kuruluşlarına tespit ettirilir. Yapılacak yeni uygulamadaki bağımsız bölümlerin paylaşımı, değerlendirme kuruluşu tarafından tespit edilen değerler gözetilerek yapılır ve maliklere isabet eden

bağımsız bölümlerin dağılımına ilişkin cetvel, malikler ile müteahhit arasında düzenlenen yapım sözleşmesi ekinde yer alır.

(5) Yapılacak yeni uygulamalar ve bu uygulamaların gerektirdiği, tevhit, ifraz, alan düzeltme, taksim, ihdas, terk, tescil, vb. işlemler, yıkım ve yapıma ilişkin her türlü izin ve ruhsat iş ve işlemleri, kat irtifakı ve kat mülkiyeti tesisine ilişkin işlemler ile diğer idareler/kurum ve kuruluşlar nezdinde, maliklerin tamamının muvafakatiyle yürütülmesi gereken tüm iş ve işlemler hisseleri oranında maliklerin salt çoğunluğu ile alacağı karara istinaden yapılır. Yeni yapı yapılacak parselde yıktırılmayıp korunması gereken yapı var ise karar, yıktırılan yapıların maliklerinin salt çoğunluğu ile alınır. Anlaşma sağlanamayan ve kendisine ulaşılamayan maliklerin hisseleri ruhsat vermeye yetkili idarenin talebine istinaden, yapım işi tamamlandı malikleri adına tescil edilinceye kadar geçici olarak tapuda Hazine adına tescil olunur. Yeni yapılacak uygulamalara yönelik olarak ilgili idareler/kurum ve kuruluşlar nezdinde yapılacak tüm iş ve işlemler tapuda kayıtlı son malik adına yürütülebilir. Bu madde kapsamında maliklere yapılacak tebligatlar e-Devlet Kapısı üzerinden bildirim yapılması ve ilgili muhtarlıklarda on beş gün süre ile ilan edilmesi suretiyle yapılır. Bu şekilde yapılan tebligatlar 11/2/1959 tarihli ve 7201 sayılı Tebligat Kanunu hükümlerine göre yapılan tebligat yerine geçer.

(6) Bu madde kapsamında yapılacak yeni yapıların bulunduğu parsellerin maliki olan gerçek veya tüzel kişilere hibe ve maliklerce talep edilmesi halinde yapım kredisi verilir. Hibe ve yapım kredisi verilmesine ilişkin usul ve esaslar Cumhurbaşkanlığı kararı ile belirlenir. Bu kapsamda maliklere bir konut ve bir işyeri için hibe verilir. Ancak, 7269 sayılı Kanun kapsamında hak sahibi olanlara hibe ve kredi verilmez. Beşinci fıkra kapsamında Hazine adına tescil olunan hisseler bakımından yapım maliyeti Hazine tarafından karşılanır. Bu madde kapsamında verilecek hibe ve kredi Çevre, Şehircilik ve İklim Değişikliği Bakanlığı bütçesine bu amaçla konulacak ödeneklerle karşılanır. Bu madde uyarınca yapılacak olan iş, işlem ve uygulamalar; 7269 sayılı Kanununun 42 nci maddesi kapsamında muaf olunan vergi, resim ve harçlara ilave olarak, yeni yapıların inşaa sürecinde belediyelerce alınan her türlü ücret ve harçlardan, veraset ve intikal vergisinden, kurum ve kuruluşlarca döner sermaye ücreti adı altında alınan bütün ücretlerden, bu Kanun kapsamında yapılan yapıların maliklerine bu amaçlarla kullanılan krediler dolayısıyla lehe alınacak paralar, banka ve sigorta muameleleri vergisinden de muafır.

(7) Yapım işinin tamamlanmasından sonra, Hazine adına tescil olunan hisselerin maliklerine, dördüncü fıkraya göre oluşturulan cetvel uyarınca belirlenen bağımsız bölümlerini teslim almaları için tebligat yapılır. Tebligatta belirtilen süre içerisinde teslim alınmaması halinde, maliklerin bu bağımsız bölüm/bölümler üzerindeki hakkı sona erer; dördüncü fıkra kapsamında taşınmazın önceki vasfına göre belirlenen değeri güncellenerek ve bu miktara, bu madde kapsamında yapılacak hibe yardımı ilave edilerek belirlenen tutar, malik/malikler adına açılacak vadeli bir hesaba yatırılır; malikin önceki taşınmazının tapu kaydında yer alan ipotek, ihtiyati haciz, haciz ve intifa hakkı gibi haklar ve şerhler malik adına yatırılan taşınmazın bedeli üzerinde devam ettirilir; tapu kaydındaki haklar ve şerhler yetkili idarenin talebi üzerine tapu müdürlüğüne resen terkin edilir ve durum maliklere bildirilir. Malikin dağıtım cetveline göre kendisine düşen bağımsız bölümü kabul etmesi durumunda ise, yapım için harcanan toplam bedelden hibe olarak yapılan yardım miktarı düşülür, geriye kalan yapım maliyeti Hazine tarafından karşılandığı tarih ile bağımsız bölümün malike teslim edildiği tarih arasında geçen

süre dikkate alınarak, borç TÜFE oranında güncellenir. Malikler güncellenen borç üzerinden 84 ay vade ile borçlandırılır.

(8) Bu madde kapsamında yapı ruhsatı alınmasına rağmen müteahhitten kaynaklanan sebeplerle, bir yıl içinde yeni yapının yapım işine başlanmamış veya yapım işi belirli bir seviyede durdurulmuş ve en az altı aydır projenin bitirilmesini gerektirecek seviyede ekip ve ekipmanla inşai faaliyete devam edilmiyor ise, yapılan sözleşmelerin feshi için hisseleri oranında maliklerin salt çoğunluğu ile karar alınabilir. Bu karara istinaden ruhsat vermeye yetkili idarece yapılacak incelemeye göre belirtilen durumların tespiti halinde sözleşmelerin ilgililerinin muvafakati aranmaksızın feshine karar verilir. Fesih sonrasında, tapu siciline şerh edilmiş olan sözleşmeler maliklerin ve ruhsat vermeye yetkili idarenin talebi üzerine terkin edilir. Fesih tarihine kadar yapılmış olan işler, devrolunan hisseler, yapılan ödemeler ve diğer hususlarda genel hukuk hükümleri uygulanır.

(9) 7269 sayılı Kanun uyarınca hak sahiplerine teslim edilmek üzere yapılacak olan konut, işyeri, samanlık ve ahır gibi tesislerin yapımına ilişkin tevhit, ifraz, alan düzeltme, taksim, ihdas, terk, tescil, yapıma ilişkin her türlü izin ve ruhsat işlemleri, ilgili kurum ve kuruluşlar nezdinde, maliklerin tamamının muvafakati ile yürütülmesi gereken tüm iş ve işlemler, maliklerin hisseleri oranında salt çoğunluğunun alacağı karara istinaden yapılır. 4342 sayılı Mera Kanunu kapsamındaki yerlerde köy yerleşik alanı içinde kalan alanlarda bulunan yapıları hasar gören ve hak sahibi kabul edilen afetzedeler ile Hazine mülkiyetindeki alanlarda veya tespit harici alanlarda bulunan yapıları hasar gören ve hak sahibi kabul edilen afetzedelerin yapılarının yıkıldığı yerde inşası kaydıyla tevhit, ifraz, alan düzeltme, ihdas, terk, tahsis değişikliği, idari yoldan tescil işlemleri yetkili idare tarafından diğer kanunlardaki şart ve kısıtlamalara bağlı olmaksızın resen yapılır veya yaptırılır. Oluşturulan parsellerin yüzölçümünü en fazla 1.000 metrekare olacak şekilde belirlenir. Bu alanlarda tahsis veya vasıf değişikliği gereken yerlerin resen tahsis veya vasıf değişikliği yapılır ve bu yerler Hazine adına tescil olunur. Hazine adına tescil olunan ve Hazine mülkiyetinde bulunan söz konusu alanlar Afet ve Acil Durum Yönetimi Başkanlığına resen tahsis edilerek tasarrufuna bırakılır. Bu fıkra kapsamında yapılacak uygulamalarda 3402 sayılı Kadastro Kanununun 22 nci maddesinin kadastro yapılmış olan yerlerin ikinci defa kadastroya tabi tutulmayacağına ilişkin hükmü uygulanmaz.”

**MADDE 27-** 7/5/1987 tarihli ve 3359 sayılı Sağlık Hizmetleri Temel Kanununun ek 5 inci maddesinin birinci fıkrası aşağıdaki şekilde değiştirilmiştir.

“Tabipler, Devlet hizmeti yükümlülüklerine başlamadan veya tamamlamadan uzmanlık eğitimi yapmak için asistanlık sınavlarına katılabilirler ve uzmanlık eğitimine başlayabilirler. Ancak yan dalda veya birden fazla uzmanlık dalında eğitime başlanabilmesi için Devlet hizmeti yükümlülük süresinin en az yarısının tamamlanması şarttır.”

**MADDE 28-** 27/6/1989 tarihli ve 375 sayılı Kanun Hükmünde Kararnameye aşağıdaki ek madde eklenmiştir.

“EK MADDE 40- Aylıklarını ek 10 uncu madde ile 657 sayılı Devlet Memurları Kanunu ve 2914 sayılı Yükseköğretim Personel Kanunu hükümlerine göre alanlara; subay, sözleşmeli subay, astsubay, sözleşmeli astsubay, sözleşmeli subay ve astsubay adayları, uzman jandarma ve uzman erbaşlar ile 10/3/2011 tarihli ve 6191 sayılı Kanuna tabi personele (diğer statülerde olup aylıklarını 926 sayılı Türk Silahlı Kuvvetleri Personel Kanununa göre alanlar dahil); mali haklarının belirlenmesinde ek 11 inci madde, geçici 10 uncu maddenin birinci fıkrasının (a)

bendi ve geçici 29 uncu maddede hükümleri uygulananlara; 25/6/2001 tarihli ve 4688 sayılı Kanun kapsamına giren kamu kurum ve kuruluşlarında iş mevzuatına tabi olanlar hariç mali hakları veya ücret tavanı ilgili mevzuatı uyarınca en yüksek Devlet memurunun mali hakları ya da bu mali haklara göre belirlenmiş olan ücret veya ücret tavanları esas alınmak suretiyle tespit edilen kadro, pozisyon veya görevlerde bulunanlara (26/10/1990 tarihli ve 3671 sayılı Kanun hükümlerine tabi olanlar dahil); aylık ödenekleri 3/7/2005 tarihli ve 5393 sayılı Kanunun 39 uncu maddesinin birinci fıkrasında yer alan gösterge rakamları esas alınarak belirlenen belediye başkanları ile başkan yardımcılara (haklarında 5393 sayılı Kanunun 40 ıncı maddesinin üçüncü fıkrasının uygulanmasında dikkate alınmak üzere başkan vekilleri dahil); bir yıldan az süreli çalışanlar, ayın veya haftanın bazı günleri ya da günün belirli saatleri gibi kısmi zamanlı çalışanlar, proje süreleriyle sınırlı olarak veya geçici mahiyetteki işlerde çalışanlar ve ücretleri 2914 sayılı Kanunun 16 ncı maddesinde belirtilen esaslara göre belirlenenler ile mevzuatı uyarınca ücretleri özel olarak belirlenen diğer yabancı uyruklu çalışanlar hariç olmak üzere 4688 sayılı Kanun kapsamına giren kamu kurum ve kuruluşlarının merkez, taşra ve döner sermaye teşkilatlarında istihdam edilen sözleşmeli personele (kadro karşılığı sözleşmeli dahil) (15.965) gösterge rakamının memur aylık katsayısı ile çarpımı sonucu bulunacak tutarda ilave ödeme yapılır. İlave ödemeye hak kazanılmasında ve bu ödemenin yapılmasında, personelin aylık veya ücretlere ilişkin tabi olduğu hükümler uygulanır. Bu ödeme damga vergisi hariç herhangi bir vergi ve sigorta prim kesintisine tabi tutulmaz.

İlave ödeme, kapsamında bulunanlara sadece kendi unvanı esas alınarak ödenir ve mali hakları mevzuatı uyarınca en yüksek Devlet memuru veya başka bir unvan esas veya emsal alınmak suretiyle belirlenenler bakımından, diğer mevzuat uyarınca mali haklarının belirlenmesine esas ödeme unsurlarının kapsam veya hesabına dahil edilmez. Bu ödeme, ilgili mevzuatı uyarınca ödenmekte olan veya mali ve sosyal hakların tespitinde esas alınan aylık, ücret, zam, tazminat, ödenek, döner sermaye ödemesi, ikramiye ve diğer herhangi bir ödeme unsurunun ya da ücret tavanının hesabında dikkate alınmaz. Bu madde hükümleri, doğrudan veya başka bir ödemenin hesabında olmak üzere, tamamen veya kısmen mükerrer ödeme yapılmasına neden olacak şekilde uygulanamaz. Diğer mevzuatın bu fıkra aykırı hükümleri uygulanmaz.

Bu maddenin uygulanmasında ortaya çıkabilecek tereddütleri gidermeye ve uygulamayı yönlendirmeye Cumhurbaşkanlığı yetkilidir.”

**MADDE 29-** 375 sayılı Kanun Hükümünde Kararnamenin eki (II) sayılı cetvelin (4) numaralı sırasına “Devlet Denetleme Kurulu Üyesi,” ibaresinden sonra gelmek üzere “Dışişleri Bakanlığı merkez teşkilatında görev yapan Büyükelçiler,” ibaresi eklenmiştir.

**GEÇİCİ MADDE 1-** (1) a) 27/6/1989 tarihli ve 375 sayılı Kanun Hükümünde Kararnamenin ek 40 ıncı maddesi ile geçici 43 üncü maddesi kapsamında memur ve diğer kamu görevlilerinin mali ve sosyal haklarında yapılan artışlar, 9/5/2023 tarihli 2023 Yılı Kamu Toplu İş Sözleşmeleri Çerçeve Anlaşma Protokolüne istinaden imzalanan toplu iş sözleşmeleri kapsamında işçilerin mali ve sosyal haklarında meydana gelen artışlar nedeniyle “01- Personel Giderleri” ile “02- Sosyal Güvenlik Kurumlarına Devlet Primi Giderleri” ekonomik kodlarını içeren tertiplerde ortaya çıkan ödenek ihtiyaçlarını karşılamak amacıyla ve bu ihtiyaçlarla sınırlı olmak üzere gerektiğinde Hazine yardımı ödenekleriyle ilişkilendirilmek üzere merkezî yönetim kapsamındaki kamu idareleri bütçelerinin ilgili tertiplerine 2023 yılında ödenek eklemeye,

b) 31/5/2006 tarihli ve 5510 sayılı Sosyal Sigortalar ve Genel Sağlık Sigortası Kanununun geçici 95 inci maddesi uyarınca emeklilik veya yaşlılık aylığı bağlanana ödenecek aylıklar, emekli ikramiyeleri, bayram ikramiyeleri ve ek ödemeler ile 60 ıncı maddesinin birinci fıkrasının (c) bendi kapsamındaki genel sağlık sigortalılarına ait prim giderleri ve aynı Kanunun 81 inci, ek 18 inci ve ek 19 uncu maddeleri uyarınca yapılacak ödemeler ile 8/2/2006 tarihli ve 5454 sayılı Kanun uyarınca yapılacak ek ödemeler kapsamında ortaya çıkan ödenek ihtiyaçlarını karşılamak amacıyla ve bu ihtiyaçlarla sınırlı olmak üzere ilgisine göre Hazine ve Maliye Bakanlığı, Aile ve Sosyal Hizmetler Bakanlığı ile Çalışma ve Sosyal Güvenlik Bakanlığı bütçelerinin ilgili tertiplerine 2023 yılında ödenek eklemeye,

Cumhurbaşkanı yetkilidir.

**GEÇİCİ MADDE 2-** (1) Bu maddenin yürürlüğe girmesini izleyen ilk iş gününden itibaren 28/3/2002 tarihli ve 4749 sayılı Kamu Finansmanı ve Borç Yönetiminin Düzenlenmesi Hakkında Kanunun geçici 35 inci maddesi kapsamında Hazine ve Maliye Bakanlığı kaynaklarından karşılanan destekler Türkiye Cumhuriyet Merkez Bankası kaynaklarından karşılanır.

(2) 4749 sayılı Kanunun geçici 35 inci maddesinin ikinci fıkrası kapsamındaki hesapların vadeden önce kapatılması durumunda yapılacak kesintiler, bu maddenin yürürlüğe girmesini izleyen ilk iş gününden itibaren Türkiye Cumhuriyet Merkez Bankasına aktarılır. Anılan maddenin beşinci fıkrası uyarınca haksız olarak verildiği tespit edilen destek tutarı; desteği sağlayan Hazine ve Maliye Bakanlığı olması durumunda anılan Bakanlığa, Türkiye Cumhuriyet Merkez Bankası olması durumunda ise Türkiye Cumhuriyet Merkez Bankasına aktarılır.

(3) Bu maddenin yürürlüğe girmesini izleyen ilk iş gününden itibaren 4749 sayılı Kanunun geçici 35 inci maddesi kapsamında açılacak hesaplara ilişkin anılan maddenin ikinci fıkrasında ifade edilen usul ve esaslar Hazine ve Maliye Bakanlığının görüşü ile Türkiye Cumhuriyet Merkez Bankası tarafından belirlenir.

## **Yürürlük**

**MADDE 30-** (1) Bu Kanunun;

a) 2 nci, 16 ncı ve 18 inci maddeleri, 2023 yılı Temmuz ayı ödeme döneminden itibaren uygulanmak üzere yayımı tarihinde,

b) 3 üncü maddesi 13/7/2023 tarihinden itibaren geçerli olmak üzere yayımı tarihinde,

c) 10 uncu maddesi 12/6/2023 tarihinden itibaren geçerli olmak üzere yayımı tarihinde,

ç) 17 nci maddesi 1/7/2023 tarihinden itibaren uygulanmak üzere yayımı tarihinde,

d) 19 uncu maddesinin (a) bendi, Kanunun yayımlandığı tarihten itibaren iktisap edilen yatırım fonu katılma payları için uygulanmak üzere yayımı tarihinde,

e) 20 nci maddesi 1/1/2024 tarihinde,

f) 21 inci maddesi, 1/10/2023 tarihinden itibaren verilmesi gereken beyannamelerden başlamak üzere; kurumların 2023 yılı ve izleyen vergilendirme dönemlerinde elde edilen kazançlarına, özel hesap dönemine tabi olan kurumların ise 2023 takvim yılında başlayan özel hesap dönemi ve izleyen vergilendirme dönemlerinde elde edilen kazançlarına uygulanmak üzere yayımı tarihinde,

g) 28 inci ve 29 uncu maddeleri 15/7/2023 tarihinden itibaren uygulanmak üzere yayımı tarihinde,

ğ) Diğer hükümleri yayımı tarihinde,

yürürlüğe girer.

## **Yürütme**

**MADDE 31-** (1) Bu Kanun hükümlerini Cumhurbaşkanı yürütür.

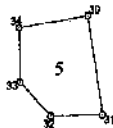
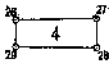
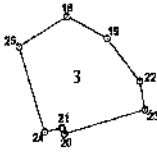
14/7/2023

## DURUM HARİTASI

İLİ :GAZİANTEP	İLÇESİ :NURDAĞI			MAHALLE	:BADEMLİ / BAŞPINAR-2 / ESENYURT		
ALAN ADI	1	2	3	4	5		
YÜZÖLÇÜM (m <sup>2</sup> ):	10,282.76	5,783.01	16,227.94	3,860.64	11,218.22		

Toplam Alan 47,372.58 m<sup>2</sup>'dir.

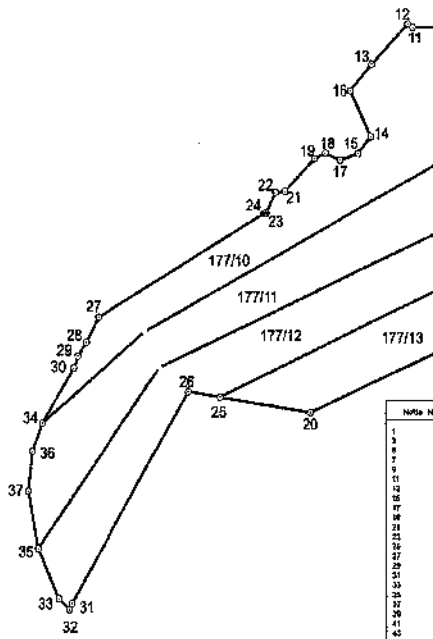
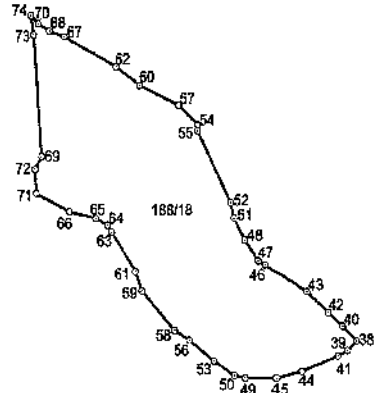
Notlar No	Y	X
1	28929.987	43191.332
2	28929.177	43194.112
3	28929.581	43124.382
4	28929.424	43132.887
5	28929.404	43162.132
6	28929.281	43191.249
7	28929.266	43244.118
8	28929.262	43269.811
9	28929.422	43269.899
10	28929.271	43269.811
11	28929.726	43184.124
12	28929.131	43184.286
13	28929.892	43182.328
14	28929.132	43184.617
15	28929.422	43184.190
16	28929.224	43184.190
17	28929.246	43184.617
18	28929.444	43183.887
19	28929.486	43184.124
20	28929.175	43184.124
21	28929.176	43184.862
22	28929.217	43186.292
23	28929.206	43184.246
24	28929.206	43184.124
25	28929.247	43182.962
26	28929.478	43178.242
27	28929.178	431786.246
28	28929.162	431783.626
29	28929.164	431782.886
30	28929.166	431781.886
31	28929.178	431782.154
32	28929.171	431782.113
33	28929.164	431782.113
34	28929.162	431782.886



KROKİ

# DURUM HARİTASI

İLİ	HATAY	İLÇESİ		ANTAKYA		MAH/KÖY	DİKMECE
ADA/PARSEL	:177/10	177/11	177/12	177/13	188/18		
YÜZÖLÇÜM (m <sup>2</sup> )	:14,929.89	14,928.68	14,903.42	8,070.58	24,332.17		
TOPLAM YÜZÖLÇÜM (m <sup>2</sup> )	:77.164,74						



ITRF-96 363 KODRİNAT SİSTEMİNDE GÖRÜLMÜŞTÜR.

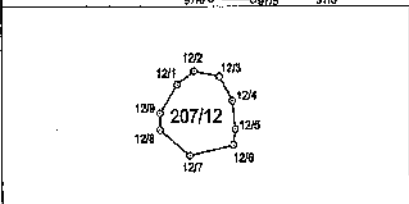
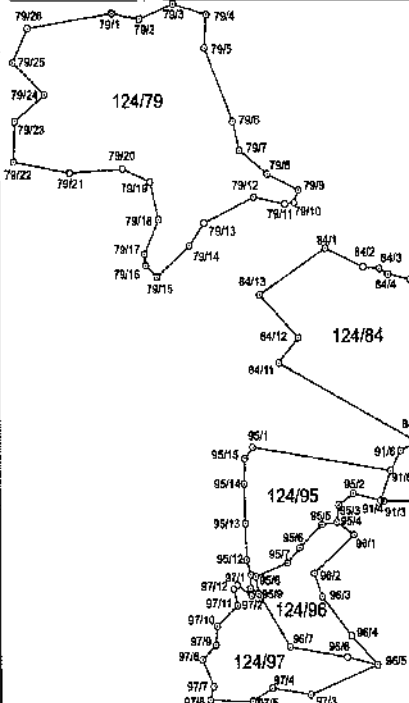
Nokta No	Y	X	Nokta No	Y	X
1	401244.147	401344.758	1	144734.808	4013307.337
2	530488.071	4013521.103	2	144247.898	4013394.492
3	543346.071	4013506.284	3	144333.063	4013322.230
4	640234.191	4013501.098	4	144217.012	4013304.123
5	644330.885	4013471.244	5	144321.802	4013284.233
6	542330.389	4013504.062	6	144230.094	4013304.123
7	511482.141	4013482.088	7	144256.411	4013284.233
8	242234.447	4013488.229	8	144234.887	4013304.123
9	142330.396	4013504.012	9	144230.094	4013304.123
10	142330.396	4013504.012	10	144230.094	4013304.123
11	142330.396	4013504.012	11	144230.094	4013304.123
12	142330.396	4013504.012	12	144230.094	4013304.123
13	142330.396	4013504.012	13	144230.094	4013304.123
14	142330.396	4013504.012	14	144230.094	4013304.123
15	142330.396	4013504.012	15	144230.094	4013304.123
16	142330.396	4013504.012	16	144230.094	4013304.123
17	142330.396	4013504.012	17	144230.094	4013304.123
18	142330.396	4013504.012	18	144230.094	4013304.123
19	142330.396	4013504.012	19	144230.094	4013304.123
20	142330.396	4013504.012	20	144230.094	4013304.123
21	142330.396	4013504.012	21	144230.094	4013304.123
22	142330.396	4013504.012	22	144230.094	4013304.123
23	142330.396	4013504.012	23	144230.094	4013304.123
24	142330.396	4013504.012	24	144230.094	4013304.123
25	142330.396	4013504.012	25	144230.094	4013304.123
26	142330.396	4013504.012	26	144230.094	4013304.123
27	142330.396	4013504.012	27	144230.094	4013304.123
28	142330.396	4013504.012	28	144230.094	4013304.123
29	142330.396	4013504.012	29	144230.094	4013304.123
30	142330.396	4013504.012	30	144230.094	4013304.123
31	142330.396	4013504.012	31	144230.094	4013304.123
32	142330.396	4013504.012	32	144230.094	4013304.123
33	142330.396	4013504.012	33	144230.094	4013304.123
34	142330.396	4013504.012	34	144230.094	4013304.123
35	142330.396	4013504.012	35	144230.094	4013304.123
36	142330.396	4013504.012	36	144230.094	4013304.123
37	142330.396	4013504.012	37	144230.094	4013304.123
38	142330.396	4013504.012	38	144230.094	4013304.123
39	142330.396	4013504.012	39	144230.094	4013304.123
40	142330.396	4013504.012	40	144230.094	4013304.123
41	142330.396	4013504.012	41	144230.094	4013304.123
42	142330.396	4013504.012	42	144230.094	4013304.123
43	142330.396	4013504.012	43	144230.094	4013304.123
44	142330.396	4013504.012	44	144230.094	4013304.123
45	142330.396	4013504.012	45	144230.094	4013304.123
46	142330.396	4013504.012	46	144230.094	4013304.123
47	142330.396	4013504.012	47	144230.094	4013304.123
48	142330.396	4013504.012	48	144230.094	4013304.123
49	142330.396	4013504.012	49	144230.094	4013304.123
50	142330.396	4013504.012	50	144230.094	4013304.123
51	142330.396	4013504.012	51	144230.094	4013304.123
52	142330.396	4013504.012	52	144230.094	4013304.123
53	142330.396	4013504.012	53	144230.094	4013304.123
54	142330.396	4013504.012	54	144230.094	4013304.123
55	142330.396	4013504.012	55	144230.094	4013304.123
56	142330.396	4013504.012	56	144230.094	4013304.123
57	142330.396	4013504.012	57	144230.094	4013304.123
58	142330.396	4013504.012	58	144230.094	4013304.123
59	142330.396	4013504.012	59	144230.094	4013304.123
60	142330.396	4013504.012	60	144230.094	4013304.123
61	142330.396	4013504.012	61	144230.094	4013304.123
62	142330.396	4013504.012	62	144230.094	4013304.123
63	142330.396	4013504.012	63	144230.094	4013304.123
64	142330.396	4013504.012	64	144230.094	4013304.123
65	142330.396	4013504.012	65	144230.094	4013304.123
66	142330.396	4013504.012	66	144230.094	4013304.123
67	142330.396	4013504.012	67	144230.094	4013304.123
68	142330.396	4013504.012	68	144230.094	4013304.123
69	142330.396	4013504.012	69	144230.094	4013304.123
70	142330.396	4013504.012	70	144230.094	4013304.123
71	142330.396	4013504.012	71	144230.094	4013304.123
72	142330.396	4013504.012	72	144230.094	4013304.123
73	142330.396	4013504.012	73	144230.094	4013304.123



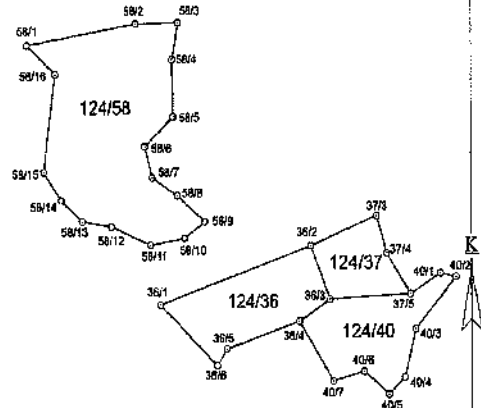
# DURUM HARİTASI

İLİ	: HATAY	İLÇESİ	: ANTAKYA	MAH/KÖY	: DİKMECE
ADA/PARSEL	: 124/79-84-91-95-96-97-58-36-37-40, 207/12				
YÜZÖLÇÜM (m <sup>2</sup> )	: 55.278,31				

(1/5000\_363 Kuvvetli Ölçekinde Çizilmiştir)



FOLYE



Nah.	Y	X	K20	Y	X
351	51228,79	49374,72	362	51228,94	49378,94
360	51227,08	48471,23	363	51230,14	49179,32
362	51222,55	48138,81	365	51227,21	49179,34
370	51210,52	47417,18	374	51213,34	49177,34
375	51217,33	48179,15	431	51209,27	49177,34
402	51215,25	48179,15	432	51212,63	49179,34
404	51204,97	48192,15	435	51232,13	49179,34
438	51194,21	48179,43	437	51213,09	49179,37
545	51213,33	49179,43	340	51210,14	49279,72
483	51222,36	48187,36	364	51311,77	49179,34
505	51211,31	48179,21	368	51210,91	49179,34
507	51210,89	49179,88	369	51212,62	49179,34
509	51213,31	49178,89	349	51228,91	49179,34
5411	51203,69	49179,11	34715	51217,33	49179,34
5415	51215,33	49178,27	3474	51215,38	49179,34
5419	51213,36	49179,10	3479	51214,91	49179,34
730	51206,74	49238,18	732	51230,82	49182,23
763	51247,41	49182,14	764	51209,33	49182,23
786	51246,34	49181,78	788	51208,45	49182,23
797	51208,55	49181,67	798	51209,86	49181,75
798	51202,68	49182,43	799	51209,86	49182,23
811	51203,42	49182,42	792	51209,91	49181,75
7912	51207,21	49181,13	7914	51208,16	49181,75
7916	51202,71	49180,25	7916	51208,23	49180,36
7917	51209,61	49180,92	7918	51207,39	49181,75
7919	51209,61	49180,92	7920	51209,14	49181,75
7921	51209,61	49180,92	7923	51209,14	49181,75
7922	51209,61	49180,92	7924	51209,14	49181,75
7923	51209,61	49180,92	7925	51209,14	49181,75
7924	51209,61	49180,92	7926	51209,14	49181,75
7925	51209,61	49180,92	7927	51209,14	49181,75
7926	51209,61	49180,92	7928	51209,14	49181,75
7927	51209,61	49180,92	7929	51209,14	49181,75
7928	51209,61	49180,92	7930	51209,14	49181,75
7929	51209,61	49180,92	7931	51209,14	49181,75
7930	51209,61	49180,92	7932	51209,14	49181,75
7931	51209,61	49180,92	7933	51209,14	49181,75
7932	51209,61	49180,92	7934	51209,14	49181,75
7933	51209,61	49180,92	7935	51209,14	49181,75
7934	51209,61	49180,92	7936	51209,14	49181,75
7935	51209,61	49180,92	7937	51209,14	49181,75
7936	51209,61	49180,92	7938	51209,14	49181,75
7937	51209,61	49180,92	7939	51209,14	49181,75
7938	51209,61	49180,92	7940	51209,14	49181,75
7939	51209,61	49180,92	7941	51209,14	49181,75
7940	51209,61	49180,92	7942	51209,14	49181,75
7941	51209,61	49180,92	7943	51209,14	49181,75
7942	51209,61	49180,92	7944	51209,14	49181,75
7943	51209,61	49180,92	7945	51209,14	49181,75
7944	51209,61	49180,92	7946	51209,14	49181,75
7945	51209,61	49180,92	7947	51209,14	49181,75
7946	51209,61	49180,92	7948	51209,14	49181,75
7947	51209,61	49180,92	7949	51209,14	49181,75
7948	51209,61	49180,92	7950	51209,14	49181,75
7949	51209,61	49180,92	7951	51209,14	49181,75
7950	51209,61	49180,92	7952	51209,14	49181,75
7951	51209,61	49180,92	7953	51209,14	49181,75
7952	51209,61	49180,92	7954	51209,14	49181,75
7953	51209,61	49180,92	7955	51209,14	49181,75
7954	51209,61	49180,92	7956	51209,14	49181,75
7955	51209,61	49180,92	7957	51209,14	49181,75
7956	51209,61	49180,92	7958	51209,14	49181,75
7957	51209,61	49180,92	7959	51209,14	49181,75
7958	51209,61	49180,92	7960	51209,14	49181,75
7959	51209,61	49180,92	7961	51209,14	49181,75
7960	51209,61	49180,92	7962	51209,14	49181,75
7961	51209,61	49180,92	7963	51209,14	49181,75
7962	51209,61	49180,92	7964	51209,14	49181,75
7963	51209,61	49180,92	7965	51209,14	49181,75
7964	51209,61	49180,92	7966	51209,14	49181,75
7965	51209,61	49180,92	7967	51209,14	49181,75
7966	51209,61	49180,92	7968	51209,14	49181,75
7967	51209,61	49180,92	7969	51209,14	49181,75
7968	51209,61	49180,92	7970	51209,14	49181,75
7969	51209,61	49180,92	7971	51209,14	49181,75
7970	51209,61	49180,92	7972	51209,14	49181,75
7971	51209,61	49180,92	7973	51209,14	49181,75
7972	51209,61	49180,92	7974	51209,14	49181,75
7973	51209,61	49180,92	7975	51209,14	49181,75
7974	51209,61	49180,92	7976	51209,14	49181,75
7975	51209,61	49180,92	7977	51209,14	49181,75
7976	51209,61	49180,92	7978	51209,14	49181,75
7977	51209,61	49180,92	7979	51209,14	49181,75
7978	51209,61	49180,92	7980	51209,14	49181,75
7979	51209,61	49180,92	7981	51209,14	49181,75
7980	51209,61	49180,92	7982	51209,14	49181,75
7981	51209,61	49180,92	7983	51209,14	49181,75
7982	51209,61	49180,92	7984	51209,14	49181,75
7983	51209,61	49180,92	7985	51209,14	49181,75
7984	51209,61	49180,92	7986	51209,14	49181,75
7985	51209,61	49180,92	7987	51209,14	49181,75
7986	51209,61	49180,92	7988	51209,14	49181,75
7987	51209,61	49180,92	7989	51209,14	49181,75
7988	51209,61	49180,92	7990	51209,14	49181,75
7989	51209,61	49180,92	7991	51209,14	49181,75
7990	51209,61	49180,92	7992	51209,14	49181,75
7991	51209,61	49180,92	7993	51209,14	49181,75
7992	51209,61	49180,92	7994	51209,14	49181,75
7993	51209,61	49180,92	7995	51209,14	49181,75
7994	51209,61	49180,92	7996	51209,14	49181,75
7995	51209,61	49180,92	7997	51209,14	49181,75
7996	51209,61	49180,92	7998	51209,14	49181,75
7997	51209,61	49180,92	7999	51209,14	49181,75
7998	51209,61	49180,92	8000	51209,14	49181,75

Ada	Parsel	Alan	Pafit
124	40	3333,91	
	36	3640,05	
	37	1652,82	
	58	9064,81	
	79	14486,73	
	84	8021,09	
	91	2880,13	
	95	4045,38	
	96	2749,45	
	97	3457,76	
207	12	1766,18	

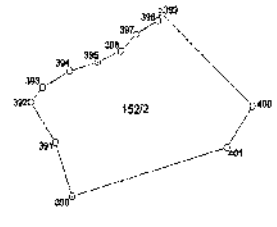
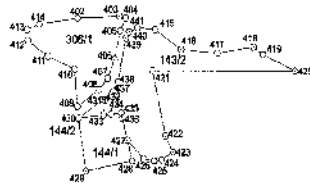
(1/5000\_363 Kuvvetli Ölçekinde Çizilmiştir)

Nah.	Y	X	Parsel No	Y	X
121	51204,35	49175,96	120	51204,35	49179,42
123	51202,11	49179,28	124	51202,11	49179,28
125	51204,35	49179,28	126	51204,35	49179,28
127	51202,11	49179,28	128	51202,11	49179,28
129	51204,35	49179,28	130	51204,35	49179,28

# DURUM HARİTASI

İL	:HATAY		İLÇESİ		:ANTAKYA		MAH/KÖY		:KİSEÇİK	
ADA/PARSEL	: 143/2	144/1	144/2	306/1	138/11	148/1	152/2	162/4		
YÜZÖLÇÜM (m <sup>2</sup> )	: 2,749.41	843.77	76.82	1,695.81	1,073.53	1,689.94	8,267.93	1,956.78		

Toplam Alan 18,353.99 m<sup>2</sup>dir.



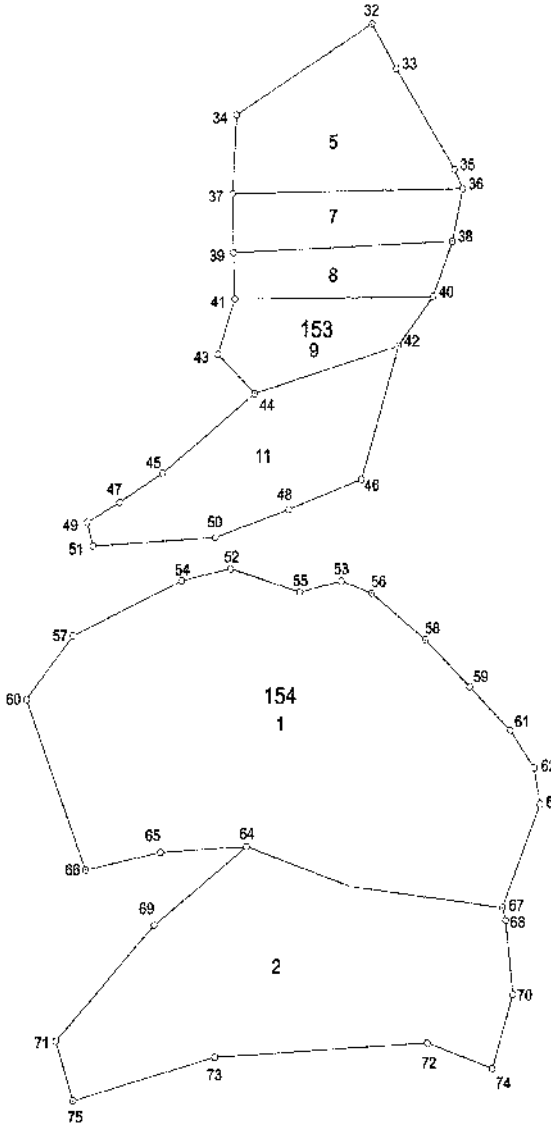
İTRF-96\_360 KOORDİNAT SİSTEMİNDE ÖRETLİDİR

**KROKİ**

İzleni No	Y	X	Nokta No	Y			X		
				Y	X	Nokta No	Y	X	Nokta No
1	339577.264	4013432.468	2	509396.429	4013380.295	3	509396.429	4013432.468	4
5	506265.224	4013275.205	6	509396.429	4014294.728	7	509396.429	4014294.728	8
9	509271.540	4014022.503	10	506265.224	4014212.533	11	509271.540	4014022.503	12
13	509201.620	4014184.361	14	507190.723	4014933.235	15	509201.620	4014184.361	16
17	509167.553	4014196.431	18	507190.723	4014186.630	19	509167.553	4014196.431	20
21	509173.059	4014177.832	22	509167.553	4014177.089	23	509201.620	4014175.950	24
25	509167.290	4014192.787	26	505127.770	4014168.802	27	509167.290	4014192.787	28
28	509205.070	4014035.435	30	509205.070	4014070.526	31	509205.070	4014035.435	32
301	502010.720	4013967.426	302	503996.888	4013894.782	303	502010.720	4013967.426	304
305	502000.028	4013869.214	306	509045.434	4013515.655	307	502000.028	4013869.214	308
309	502040.740	4013925.968	400	505140.841	4013828.066	401	502040.740	4013925.968	402
403	509215.230	4014285.181	404	509029.370	4014094.184	405	509215.230	4014285.181	406
407	509171.044	4014250.174	408	509029.370	4013940.741	409	509171.044	4014250.174	410
411	509205.070	4014035.435	412	509205.070	4014271.781	413	509205.070	4014035.435	414
415	509240.931	4014277.881	416	501363.290	4014208.382	417	509240.931	4014277.881	418
419	509076.119	4014383.230	420	501363.290	4014208.382	421	509076.119	4014383.230	422
423	509240.931	4014277.881	424	509076.119	4014208.382	425	509240.931	4014277.881	426
427	509240.931	4014277.881	428	509076.119	4014208.382	429	509240.931	4014277.881	430
431	509171.044	4014250.174	432	509076.119	4014208.382	433	509171.044	4014250.174	434
435	509240.931	4014277.881	436	509076.119	4014208.382	437	509240.931	4014277.881	438
439	509240.931	4014277.881	440	509076.119	4014208.382	441	509240.931	4014277.881	442

# DURUM HARİTASI

İLİ	HATAY		İ.ÇESİ		ANTAKYA		MAH/KÖY		KİŞECİK
ADA/PARSEL :	153/5	153/7	153/8	153/9	153/11	154/1	154/2		
YÜZÖLÇÜM (m <sup>2</sup> ) :	1,523.73	785.52	656.27	840.71	1,776.35	7,574.07	4,348.31		



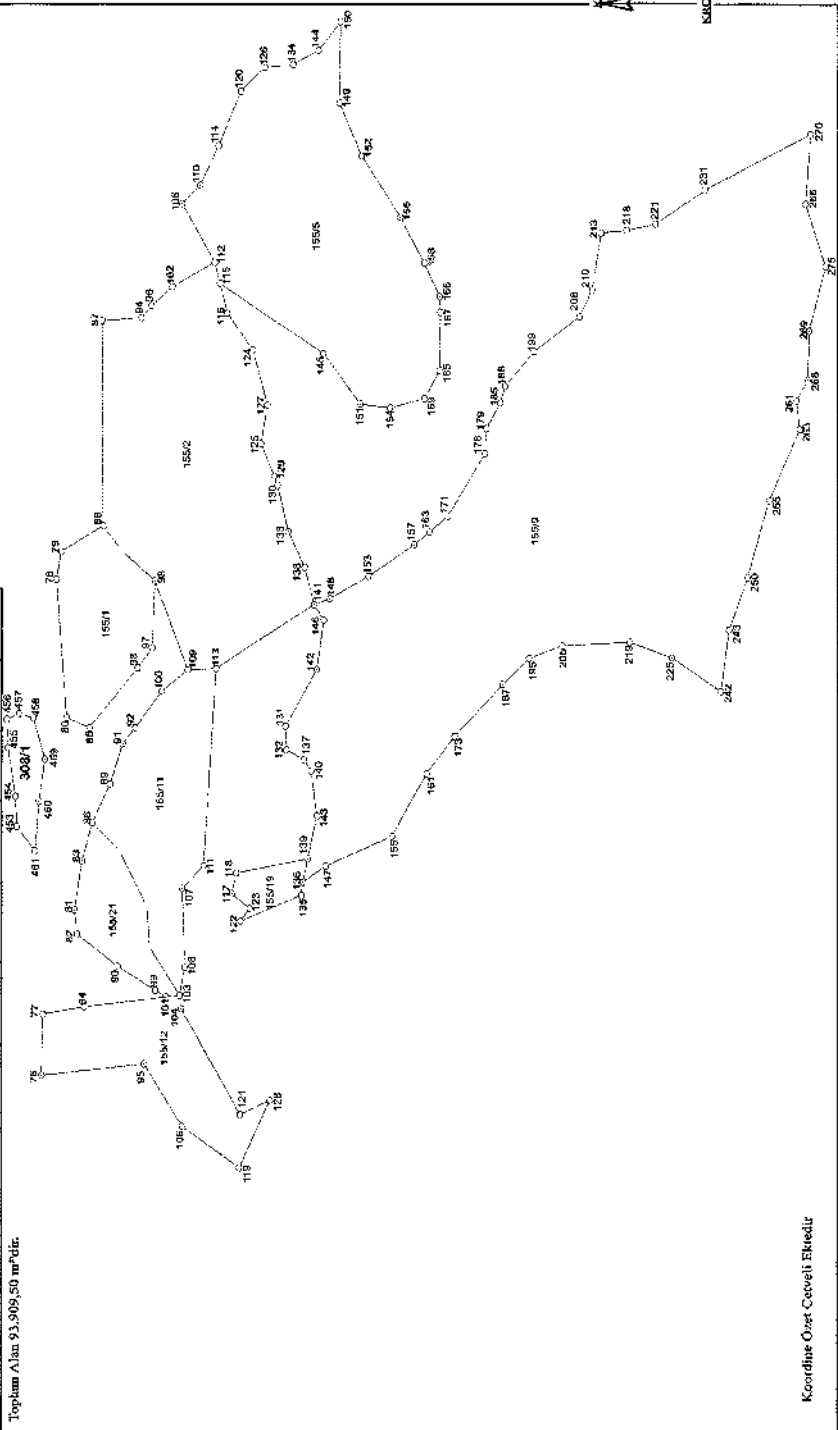
Nokta No	Y	X
32	509496.66	4013915.94
33	509503.20	4013905.57
34	509460.42	4013894.73
35	509518.90	4013882.12
36	509521.21	4013877.67
37	509459.38	4013876.46
38	509510.32	4013865.38
39	509459.62	4013862.60
40	509513.12	4013852.50
41	509459.99	4013851.65
42	509503.89	4013841.00
43	509455.50	4013838.97
44	509465.37	4013829.84
45	509440.74	4013811.21
46	509494.07	4013809.91
47	509429.29	4013804.41
48	509474.54	4013802.80
49	509420.53	4013799.70
50	509454.82	4013796.16
51	509422.08	4013794.17
52	509458.92	4013786.95
53	509488.75	4013786.06
54	509445.86	4013786.05
55	509477.54	4013783.45
56	509496.75	4013783.25
57	509416.78	4013773.20
58	509511.16	4013772.45
59	509523.17	4013761.44
60	509404.30	4013758.36
61	509534.16	4013751.30
62	509540.44	4013742.57
63	509542.01	4013734.12
64	509463.26	4013724.15
65	509440.21	4013722.74
66	509420.17	4013718.61
67	509532.06	4013709.99
68	509532.94	4013707.04
69	509438.60	4013705.76
70	509534.85	4013689.85
71	509412.27	4013678.72
72	509511.75	4013678.48
73	509454.73	4013675.07
74	509529.38	4013672.54
75	509416.85	4013664.82



KROK

# DURUM HARİTASI

İLİ	İLÇESİ	İLÇE	ANTAKYA	MAHKÖY	KİŞİLER		
ADA/PARSEL	155/1	155/9	155/11	155/12	155/19	155/21	308/1
YÜZÖLÇÜM (m <sup>2</sup> )	3872,56	15.409,07	14.592,51	46.716,90	5.856,43	4.431,70	756,53
Toplam Alan 93.909,50 m <sup>2</sup> 'dir.							



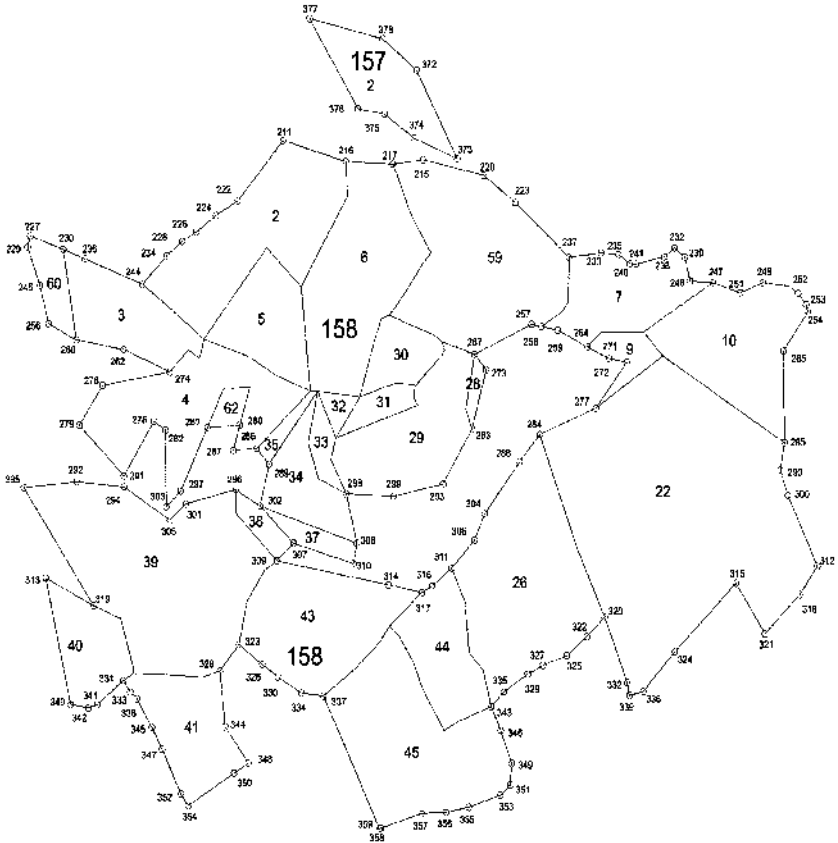
ITRF-96\_36/3 KOORDİNAT SİSTEMİNDE ÜRETİLMİŞTİR.

Nokta No	Y	X	Nokta No	Y	X
76	509110.36	4013644.70	77	509140.45	4013643.82
78	509354.16	4013636.27	79	509367.71	4013633.55
80	509286.12	4013630.40	81	509191.80	4013626.90
82	509179.65	4013624.34	83	509216.76	4013621.59
84	509144.06	4013620.38	85	509281.17	4013617.55
86	509234.54	4013615.90	87	509480.97	4013610.66
88	509380.40	4013609.89	89	509253.45	4013605.78
90	509163.98	4013601.61	91	509273.26	4013599.72
92	509281.07	4013591.53	93	509310.63	4013590.17
94	509482.55	4013588.24	95	509118.00	4013586.41
96	509488.46	4013582.50	97	509320.45	4013581.89
98	509363.42	4013580.50	99	509152.08	4013579.95
100	509299.30	4013576.50	101	509148.91	4013573.96
102	509497.69	4013570.77	103	509149.73	4013566.09
104	509143.16	4013565.31	106	509538.40	4013565.10
106	509085.39	4013564.84	107	509202.21	4013564.70
108	509163.34	4013563.24	109	509309.72	4013561.59
110	509547.49	4013554.94	111	509213.30	4013552.55
112	509509.74	4013548.59	113	509310.41	4013545.43
114	509666.90	4013544.45	115	509498.40	4013543.62
116	509484.81	4013539.36	117	509199.70	4013539.36
118	509209.70	4013533.75	119	509066.08	4013531.95
120	509593.54	4013531.65	121	509091.08	4013531.54
122	509186.11	4013531.29	123	509192.40	4013526.05
124	509466.73	4013524.39	125	509420.77	4013519.73
126	509605.04	4013518.01	127	509439.83	4013516.22
128	509098.23	4013514.64	129	509404.83	4013512.45
130	509400.42	4013510.43	131	509281.96	4013505.83
132	509270.33	4013505.52	133	509377.76	4013504.46
134	509609.67	4013502.14	135	509198.86	4013497.06
136	509205.32	4013498.16	137	509265.57	4013495.61
138	509360.17	4013495.28	139	509216.82	4013493.37
140	509259.87	4013491.47	141	509341.87	4013489.89
142	509309.93	4013488.36	143	509237.96	4013488.23
144	509613.58	4013487.72	145	509465.14	4013484.74
146	509334.18	4013484.45	147	509213.18	4013483.42
148	509344.76	4013481.04	149	509587.80	4013475.88
150	509627.84	4013475.29	151	509440.21	4013463.70
152	509581.81	4013463.15	153	509355.72	4013459.09
154	509438.35	4013447.00	155	509227.88	4013445.80
156	609531.79	4013441.15	157	509371.25	4013432.97
158	509509.51	4013427.54	159	509442.93	4013427.33
161	509258.74	4013425.90	163	509377.45	4013424.48
165	509456.81	4013418.82	166	509493.02	4013418.82
167	609485.34	4013418.32	171	509385.17	4013413.92
173	509277.00	4013410.02	178	509415.90	4013393.08
179	509428.35	4013392.08	185	509440.96	4013384.16
187	509302.67	4013382.66	188	509449.06	4013381.52
195	509315.55	4013367.77	199	509466.09	4013365.02
205	509321.67	4013348.80	208	509483.16	4013339.26
210	509486.16	4013332.01	213	509524.25	4013326.78
218	509525.57	4013312.41	219	509323.46	4013310.49
221	509628.61	4013296.01	225	509315.82	4013286.38
231	509545.17	4013269.21	242	609299.26	4013258.51
243	509328.49	4013254.02	250	509365.27	4013243.56
255	509393.06	4013231.50	261	509442.05	4013218.05
263	509428.01	4013214.19	266	509538.54	4013211.06
268	509452.28	4013209.59	269	509478.21	4013208.95
270	509572.60	4013208.27	275	509507.81	4013199.84

Nokta No	Y	X	Nokta No	Y	X
453	509232.50	4013658.81	454	509247.44	4013659.45
455	509271.28	4013663.74	456	509285.23	4013664.41
457	509288.07	4013657.32	458	509285.73	4013649.36
459	509285.71	4013642.74	460	509244.90	4013646.05
461	509229.60	4013648.38			

# DURUM HARİTASI

İLİ	:HATAY	İLÇESİ	:ANTAKYA	MAH/KÖY	:KİŞECİK
ADA/PARSEL	:157/2	158/2-3-4-5-6-7-9-10-22-26-28-29-30-31-32-33-34-35-37-38-39-40-41-43-44-45-59-60-62			



Ada	Yüzölçü	Alan
2	2673.06	
3	5075.45	
4	2620.45	
5	3220.81	
6	2151.03	
7	0938.02	
8	2156.41	
9	796.91	
10	4524.91	
22	18152.12	
26	1418.54	
28	241.05	
29	4387.28	
30	1322.77	
31	961.17	
32	314.32	
33	325.37	
34	1014.42	
35	886.30	
37	121.77	
38	850.89	
39	13635.95	
40	3934.68	
41	3052.41	
43	5141.10	
44	2066.27	
45	2587.07	
59	2745.40	
60	86.91	
62	179.42	

Toplam Alan 110,176.08 m<sup>2</sup>dir.



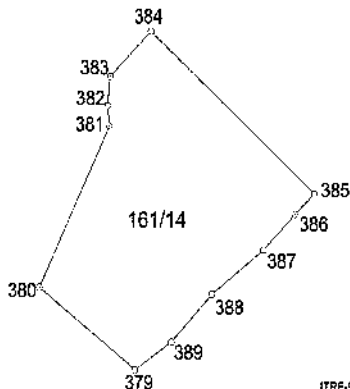
**KROKİ**

## ITRF-96\_363 KOORDINAT SISTEMİNDE ÜRETİLMİŞTİR.

Nokta No	Y	X	Nokta No	Y	X
211	509022.67	4013327.32	215	509110.67	4013316.28
216	509062.06	4013315.61	217	509091.46	4013314.08
220	509148.62	4013307.73	222	508993.85	4013294.57
223	509168.22	4013292.82	224	508980.19	4013286.85
226	508967.46	4013277.83	227	508863.91	4013276.31
228	508958.69	4013272.89	229	508862.10	4013270.29
230	508864.42	4013268.95	232	509268.39	4013267.62
233	508221.97	4013265.25	234	508948.89	4013265.20
235	509232.82	4013264.27	236	508897.32	4013263.84
237	509201.84	4013262.89	238	509261.82	4013262.79
239	509275.00	4013262.54	240	509240.06	4013259.28
241	509244.07	4013259.00	244	508933.97	4013249.74
245	508869.62	4013249.64	246	509277.99	4013249.53
247	509292.23	4013248.57	248	509323.55	4013248.29
251	509309.50	4013242.92	252	509345.57	4013242.66
253	509350.52	4013236.37	254	509351.68	4013232.53
256	508875.01	4013228.51	257	509178.19	4013226.62
258	509184.30	4013225.38	259	509194.59	4013223.28
260	508892.26	4013219.82	262	508922.04	4013214.48
264	509213.05	4013214.09	265	509336.19	4013211.18
267	509142.37	4013210.54	271	509228.91	4013207.71
272	509237.76	4013206.54	273	509149.55	4013202.07
274	508950.49	4013202.04	276	508908.61	4013194.87
277	509218.09	4013180.88	278	508940.56	4013175.24
279	508893.95	4013173.36	280	508994.57	4013172.91
281	508974.04	4013171.73	282	508947.55	4013170.60
283	509140.48	4013169.78	284	509182.88	4013166.74
285	509336.62	4013161.32	286	509004.96	4013160.11
287	508990.36	4013159.18	288	509170.27	4013151.96
289	509012.72	4013151.55	290	509333.94	4013146.56
291	508921.79	4013145.68	292	508892.26	4013142.60
293	509122.02	4013140.11	294	508921.77	4013139.78
295	508858.94	4013139.76	296	508991.84	4013137.93
297	508957.05	4013137.25	298	509061.27	4013135.25
299	509091.00	4013133.66	300	509338.56	4013132.66
301	508960.23	4013130.24	302	509006.90	4013128.75
303	508947.92	4013128.70	304	509148.25	4013123.84
305	508950.15	4013121.33	306	509141.78	4013109.41
307	509028.14	4013108.44	308	509067.72	4013108.21
309	509017.40	4013086.92	310	509065.77	4013097.02
311	509127.30	4013094.18	312	509356.77	4013093.83
313	508872.37	4013090.39	314	509067.66	4013085.31
315	509305.89	4013085.05	316	509114.75	4013084.56
317	509108.44	4013081.08	318	509345.54	4013078.59
319	508902.27	4013075.06	320	509223.04	4013067.06
321	509323.81	4013057.37	322	509211.80	4013056.58
323	508993.33	4013053.52	324	509267.18	4013047.85
325	509199.11	4013046.23	326	509007.89	4013042.55
327	509184.20	4013041.12	328	508981.25	4013039.42
329	509174.57	4013036.31	330	509017.65	4013035.85
331	508920.65	4013034.24	332	509237.00	4013031.49
333	508925.08	4013028.06	334	509032.61	4013026.92
335	509159.66	4013026.79	336	509247.24	4013026.50
337	509046.62	4013025.17	338	508928.98	4013024.60
339	509238.41	4013024.39	340	508887.63	4013021.39
341	508904.29	4013021.30	342	508898.85	4013019.65
343	509151.73	4013018.82	344	508984.34	4013008.98
345	508938.31	4013008.88	346	509157.57	4013005.87
347	508944.54	4012996.85	348	508998.82	4012988.98
349	509164.31	4012987.83	350	508989.76	4012983.69
351	509163.23	4012976.23	352	508956.26	4012972.52
353	509157.10	4012970.70	354	508960.85	4012966.07
355	509137.31	4012964.31	356	509122.89	4012961.54
357	509107.54	4012960.96	358	509081.87	4012953.15
359	509080.93	4012952.94	372	509106.67	4013364.91
373	509132.01	4013316.63	374	509104.72	4013328.12
375	509086.80	4013341.17	376	509069.71	4013344.34
377	509040.03	4013393.30	378	509085.61	4013382.04

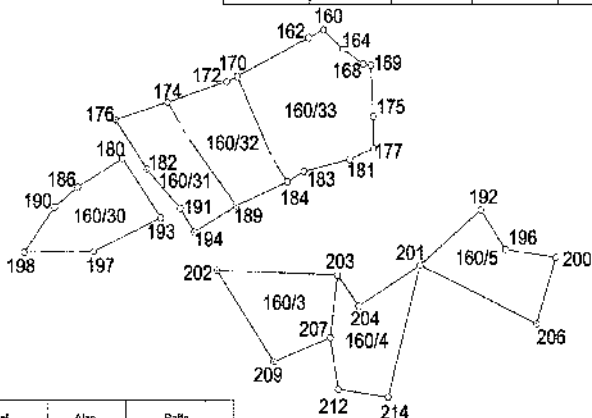
# DURUM HARİTASI

İLİ	:HATAY	İLÇESİ	:ANTAKYA
ADA/PARSEL	:	160/3-4-5-6-30-31-32-33, 161/14	
YÜZÖLÇÜM (m <sup>2</sup> )	:		



İTRF-96 963 KOORDİNAT SİSTEMİNDE ÜRETİLMİŞTİR.

Notla No	Y	X	Notla No	Y	X
160	509843.79	4013427.10	162	508841.31	4013424.81
164	508852.08	4013421.03	196	508858.57	4013417.07
168	508861.56	4013417.27	170	508878.15	4013414.10
172	508874.76	4013412.68	174	508795.90	4013406.97
175	508881.67	4013403.03	178	508778.38	4013402.03
177	508891.77	4013384.99	190	508761.27	4013391.23
181	508954.17	4013391.68	182	508739.15	4013386.31
183	508873.55	4013387.28	194	508834.29	4013384.77
186	508799.36	4013383.28	186	508817.31	4013381.12
190	508759.36	4013377.67	191	508739.95	4013377.48
192	508806.26	4013376.98	193	508733.72	4013374.74
184	508804.45	4013373.75	198	508804.40	4013381.96
197	508772.02	4013369.18	196	508748.31	4013366.88
200	508820.47	4013363.70	201	508876.32	4013384.58
202	508817.89	4013360.07	203	508858.35	4013381.84
204	508827.23	4013352.18	206	508814.33	4013345.07
207	508848.08	4013341.40	209	508828.92	4013334.88
212	508860.96	4013327.07	214	508885.90	4013324.88
379	508791.11	4013334.81	380	508760.13	4013297.02
381	508752.59	4013302.54	382	508732.38	4013281.28
383	508732.94	4013301.33	384	508706.18	4013262.63
385	508818.66	4013283.63	386	508842.36	4013267.96
387	508832.26	4013269.83	388	508815.31	4013265.74
389	508802.78	4013262.43			

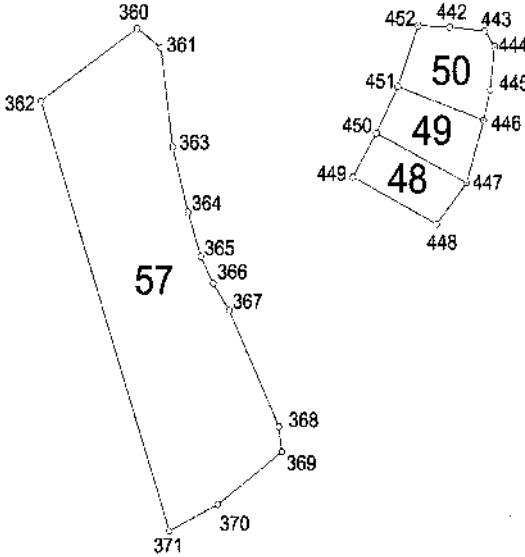


KROKİ

Ada	Parsel	Alan	Pafit
160	3	631.20	
	4	639.77	
	5	629.61	
	30	607.63	
	31	562.36	
	32	685.24	
161	33	1213.43	
	14	4254.38	

# DURUM HARİTASI

İL	HATAY	İLÇESİ	ANTAKYA	MAH/KÖY	KİŞECİK
ADA/PARSEL	: 158 / 48-49-50-58				



ITRF-96 36/3 Koordinat sisteminde üretilmiştir.

Nokta No	Y	X	Nokta No	Y	X
360	508984.151	4012931.672	361	508991.446	4012926.389
362	508964.214	4012911.929	363	508995.238	4012899.421
364	508999.919	4012881.783	365	509003.850	4012869.742
366	509007.666	4012862.401	367	509012.627	4012855.072
368	509028.049	4012823.479	369	509028.976	4012816.611
370	509009.126	4012802.252	371	508994.215	4012794.982
442	509080.920	4012932.054	443	509091.795	4012930.996
444	508094.849	4012926.719	445	509093.463	4012914.945
446	509091.519	4012906.743	447	509086.164	4012889.771
448	509076.959	4012878.490	449	509051.133	4012891.335
450	509068.327	4012903.192	451	509064.887	4012915.881
452	509071.231	4012932.441			



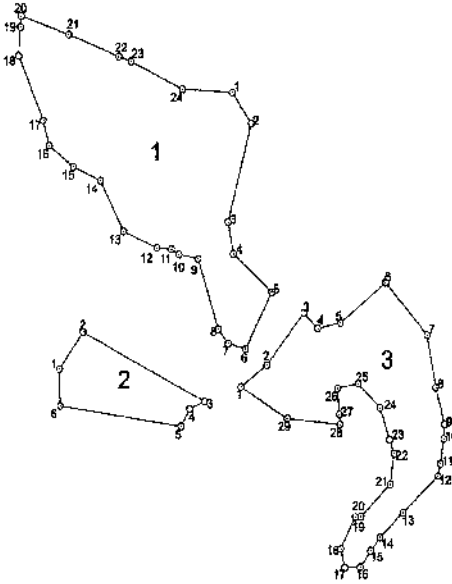
Ada	Parsel	Alan	Pafta
158	57	4600.52	
	48	417.57	
	49	471.13	
	50	545.48	

**KROK**

# DURUM HARİTASI

İLİ	:HATAY	İLÇESİ	:ANTAKYA
MAH/KÖY	:DİKMECE		
ADA/PARSEL	:1, 2, 3		

Toplam Yüzölçüm :32,186.56



Nokta No	Y	X	Nokta No	Y	X
1/1	513127.65	4018193.23	1/2	513161.82	4018169.67
1/3	513124.28	4018165.09	1/4	513126.22	4018064.29
1/6	513159.84	4018059.06	1/5	513137.14	4018021.52
1/7	513124.18	4018025.36	1/8	513118.87	4018034.74
1/9	513102.23	4018080.60	1/10	513086.05	4018065.86
1/11	513082.44	4018087.16	1/12	513071.70	4018068.15
1/13	513046.77	4018039.05	1/14	513026.28	4018132.49
1/15	513009.86	4018141.78	1/16	512999.91	4018155.47
1/17	512986.45	4018172.03	1/18	512969.06	4018214.28
1/19	512959.33	4018223.25	1/20	512929.92	4018240.46
1/21	513005.52	4018226.26	1/22	513043.32	4018213.67
1/23	419052.56	4018210.66	1/24	513030.63	4018192.36

Ada	Parsel	Alan
1		17544.63
2		11017.72
3		3624.21

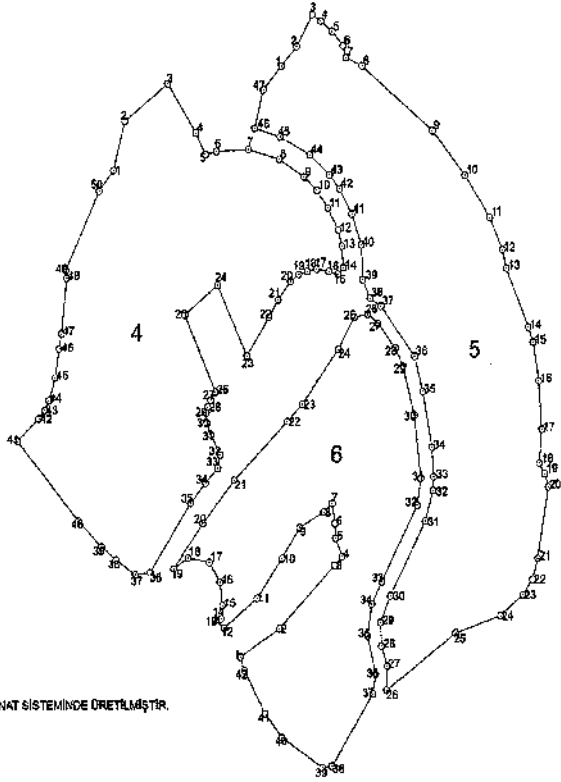
Nokta No	Y	X	Nokta No	Y	X
2/1	512999.46	4018009.67	2/2	513016.05	4018032.92
2/3	513105.66	4017987.12	2/4	513086.74	4017982.31
2/5	513089.26	4017976.70	2/6	512996.90	4017984.35

Nokta No	Y	X	Nokta No	Y	X
3/1	513153.66	4017966.68	3/2	513153.01	4018011.10
3/3	513160.36	4019048.21	3/4	513190.46	4018035.01
3/5	513207.86	4019036.77	3/6	513241.13	4019035.13
3/7	513272.20	4019030.65	3/8	513279.58	4019068.11
3/9	513285.37	4019374.73	3/10	513284.61	4019062.13
3/11	513292.28	4017846.65	3/12	513280.13	4019307.55
3/13	513253.63	4017813.49	3/14	513236.39	4019077.02
3/15	513229.25	4017868.06	3/16	513221.50	4019077.38
3/17	513219.25	4017877.12	3/18	513207.20	4019089.56
3/19	513217.88	4017810.52	3/20	513222.14	4019119.62
3/21	513244.72	4017832.11	3/22	513247.64	4019352.35
3/23	513243.62	4017981.70	3/24	513256.70	4019382.05
3/25	513210.36	4017996.86	3/26	513264.92	4019386.51
3/27	513206.60	4017976.42	3/28	513266.96	4019371.68
3/29	513158.06	4017976.80			

# DURUM HARİTASI

İLİ	HATAY	İLÇESİ	ANTAKYA
ADA/PARSEL	4, 5, 6		

Toplam Yüzölçüm : 111.858,06



ITRF-98\_38/3 KOORDİNAT SİSTEMİNDE DÜZENLENMİŞTİR.

NOHA No	Y	X	NOHA No	Y	X
4/1	512550,48	4219347,64	2/5	513387,33	4217278,11
4/2	392909,74	4217799,20	4/1	513413,07	4217263,97
4/3	392308,09	4217807,07	4/2	513243,26	4217322,92
4/4	392363,87	4217829,27	4/3	513443,25	4217322,09
4/5	392407,85	4217850,29	4/4	513432,29	4217318,42
4/6	392454,54	4217874,84	4/5	513434,25	4217302,37
4/7	392503,41	4217902,49	4/6	513434,25	4217287,11
4/8	392554,12	4217932,27	4/7	513432,29	4217272,41
4/9	392607,47	4217964,19	4/8	513429,33	4217258,33
4/10	392663,17	4217998,24	4/9	513426,37	4217244,86
4/11	392720,41	4218034,41	4/10	513423,41	4217232,11
4/12	392778,41	4218072,81	4/11	513420,45	4217220,11
4/13	392837,41	4218112,41	4/12	513417,49	4217208,11
4/14	392897,41	4218153,41	4/13	513414,53	4217196,11
4/15	392958,41	4218195,41	4/14	513411,57	4217184,11
4/16	393020,41	4218238,41	4/15	513408,61	4217172,11
4/17	393083,41	4218282,41	4/16	513405,65	4217160,11
4/18	393147,41	4218327,41	4/17	513402,69	4217148,11
4/19	393212,41	4218373,41	4/18	513399,73	4217136,11
4/20	393278,41	4218420,41	4/19	513396,77	4217124,11
4/21	393345,41	4218468,41	4/20	513393,81	4217112,11
4/22	393413,41	4218517,41	4/21	513390,85	4217100,11
4/23	393482,41	4218567,41	4/22	513387,89	4217088,11
4/24	393552,41	4218618,41	4/23	513384,93	4217076,11
4/25	393623,41	4218670,41	4/24	513381,97	4217064,11
4/26	393695,41	4218723,41	4/25	513378,01	4217052,11
4/27	393768,41	4218777,41	4/26	513375,05	4217040,11
4/28	393842,41	4218832,41	4/27	513372,09	4217028,11
4/29	393917,41	4218888,41	4/28	513369,13	4217016,11
4/30	393993,41	4218945,41	4/29	513366,17	4217004,11
4/31	394070,41	4219003,41	4/30	513363,21	4216992,11
4/32	394148,41	4219062,41	4/31	513360,25	4216980,11
4/33	394227,41	4219122,41	4/32	513357,29	4216968,11
4/34	394307,41	4219183,41	4/33	513354,33	4216956,11
4/35	394388,41	4219245,41	4/34	513351,37	4216944,11
4/36	394470,41	4219308,41	4/35	513348,41	4216932,11
4/37	394553,41	4219372,41	4/36	513345,45	4216920,11
4/38	394637,41	4219437,41	4/37	513342,49	4216908,11
4/39	394722,41	4219503,41	4/38	513339,53	4216896,11
4/40	394808,41	4219570,41	4/39	513336,57	4216884,11
4/41	394895,41	4219638,41	4/40	513333,61	4216872,11
4/42	394983,41	4219707,41	4/41	513330,65	4216860,11
4/43	395072,41	4219777,41	4/42	513327,69	4216848,11
4/44	395162,41	4219848,41	4/43	513324,73	4216836,11
4/45	395253,41	4219920,41	4/44	513321,77	4216824,11
4/46	395345,41	4220000,41	4/45	513318,81	4216812,11
4/47	395438,41	4220080,41	4/46	513315,85	4216800,11
4/48	395532,41	4220160,41	4/47	513312,89	4216788,11
4/49	395627,41	4220240,41	4/48	513309,93	4216776,11
4/50	395723,41	4220320,41	4/49	513306,97	4216764,11
4/51	395820,41	4220400,41	4/50	513304,01	4216752,11
4/52	395918,41	4220480,41	4/51	513301,05	4216740,11
4/53	396017,41	4220560,41	4/52	513298,09	4216728,11
4/54	396117,41	4220640,41	4/53	513295,13	4216716,11
4/55	396218,41	4220720,41	4/54	513292,17	4216704,11
4/56	396320,41	4220800,41	4/55	513289,21	4216692,11
4/57	396423,41	4220880,41	4/56	513286,25	4216680,11
4/58	396527,41	4220960,41	4/57	513283,29	4216668,11
4/59	396632,41	4221040,41	4/58	513280,33	4216656,11
4/60	396738,41	4221120,41	4/59	513277,37	4216644,11

NOHA No	Y	X	NOHA No	Y	X
5/1	513284,41	4217278,11	9/2	513422,18	4217262,85
5/2	513284,41	4217278,11	9/3	513422,18	4217262,85
5/3	513284,41	4217278,11	9/4	513422,18	4217262,85
5/4	513284,41	4217278,11	9/5	513422,18	4217262,85
5/5	513284,41	4217278,11	9/6	513422,18	4217262,85
5/6	513284,41	4217278,11	9/7	513422,18	4217262,85
5/7	513284,41	4217278,11	9/8	513422,18	4217262,85
5/8	513284,41	4217278,11	9/9	513422,18	4217262,85
5/9	513284,41	4217278,11	9/10	513422,18	4217262,85
5/10	513284,41	4217278,11	9/11	513422,18	4217262,85
5/11	513284,41	4217278,11	9/12	513422,18	4217262,85
5/12	513284,41	4217278,11	9/13	513422,18	4217262,85
5/13	513284,41	4217278,11	9/14	513422,18	4217262,85
5/14	513284,41	4217278,11	9/15	513422,18	4217262,85
5/15	513284,41	4217278,11	9/16	513422,18	4217262,85
5/16	513284,41	4217278,11	9/17	513422,18	4217262,85
5/17	513284,41	4217278,11	9/18	513422,18	4217262,85
5/18	513284,41	4217278,11	9/19	513422,18	4217262,85
5/19	513284,41	4217278,11	9/20	513422,18	4217262,85
5/20	513284,41	4217278,11	9/21	513422,18	4217262,85
5/21	513284,41	4217278,11	9/22	513422,18	4217262,85
5/22	513284,41	4217278,11	9/23	513422,18	4217262,85
5/23	513284,41	4217278,11	9/24	513422,18	4217262,85
5/24	513284,41	4217278,11	9/25	513422,18	4217262,85
5/25	513284,41	4217278,11	9/26	513422,18	4217262,85
5/26	513284,41	4217278,11	9/27	513422,18	4217262,85
5/27	513284,41	4217278,11	9/28	513422,18	4217262,85
5/28	513284,41	4217278,11	9/29	513422,18	4217262,85
5/29	513284,41	4217278,11	9/30	513422,18	4217262,85
5/30	513284,41	4217278,11	9/31	513422,18	4217262,85
5/31	513284,41	4217278,11	9/32	513422,18	4217262,85
5/32	513284,41	4217278,11	9/33	513422,18	4217262,85
5/33	513284,41	4217278,11	9/34	513422,18	4217262,85
5/34	513284,41	4217278,11	9/35	513422,18	4217262,85
5/35	513284,41	4217278,11	9/36	513422,18	4217262,85
5/36	513284,41	4217278,11	9/37	513422,18	4217262,85
5/37	513284,41	4217278,11	9/38	513422,18	4217262,85
5/38	513284,41	4217278,11	9/39	513422,18	4217262,85
5/39	513284,41	4217278,11	9/40	513422,18	4217262,85
5/40	513284,41	4217278,11	9/41	513422,18	4217262,85
5/41	513284,41	4217278,11	9/42	513422,18	4217262,85
5/42	513284,41	4217278,11	9/43	513422,18	4217262,85
5/43	513284,41	4217278,11	9/44	513422,18	4217262,85
5/44	513284,41	4217278,11	9/45	513422,18	4217262,85
5/45	513284,41	4217278,11	9/46	513422,18	4217262,85
5/46	513284,41	4217278,11	9/47	513422,18	4217262,85
5/47	513284,41	4217278,11	9/48	513422,18	4217262,85
5/48	513284,41	4217278,11	9/49	513422,18	4217262,85
5/49	513284,41	4217278,11	9/50	513422,18	4217262,85
5/50	513284,41	4217278,11	9/51	513422,18	4217262,85
5/51	513284,41	4217278,11	9/52	513422,18	4217262,85

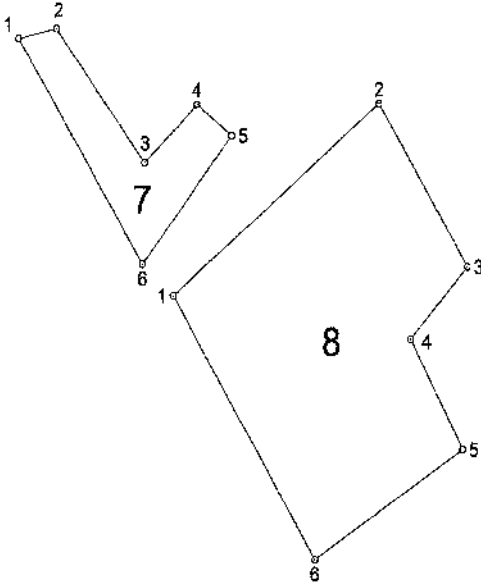
Ada	Parsel	Alan
4		41809,89
5		42171,94
6		28031,23



**DURUM HARİTASI**

İL	:HATAY	İLÇESİ	:ANTAKYA	MAH/KÖY	:ALLAZI
ADA/PARSEL	:7, 8				

Toplam Yüzölçüm :49.638.04



ITRF-96\_36/3 KOORDİNAT SİSTEMİNDE ÜRETİLMİŞTİR.

Nokta No	Y	X	Nokta No	Y	X
7/1	515704.61	4018867.42	7/2	515734.20	4018814.12
7/3	516005.01	4018521.39	7/4	515846.52	4018561.51
7/5	515973.88	4018540.10	7/6	515803.15	4018450.74

Nokta No	Y	X	Nokta No	Y	X
8/1	515827.34	4018428.72	8/2	516390.52	4018562.29
8/3	516060.03	4018448.57	8/4	516014.94	4018398.25
8/5	516055.93	4018321.28	8/6	515838.67	4018244.48

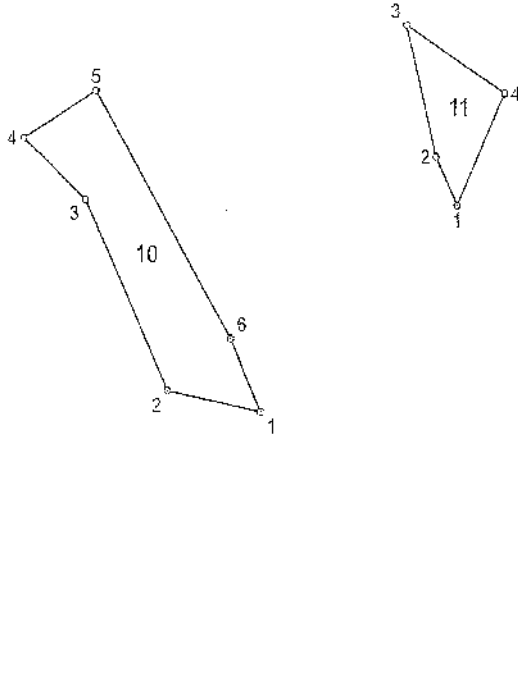
Ada	Parsel	Alan	Pafta
8		48990.13	
7		8847.91	



DURUM HARİTASI

İLİ	:HATAY	İLÇESİ	:ANTAKYA	MAH/KÖY	:ALLAZI
ADA/PARSEL	:9 , 10 , 11				

Toplam Yüzölçüm :22,927.72



ITRF-96\_36/3 KOORDİNAT SİSTEMİNDE ÜRETİLMİŞTİR.

Nokta No	Y	X	Nokta No	Y	X
9/1	516230.12	4018235.93	9/2	518248.39	4018228.87
9/3	516222.76	4018153.12	9/4	518259.48	4018133.21
9/5	516248.29	4018090.37	9/6	518149.51	4018131.92
9/7	518139.75	4018151.21	9/8	518197.57	4018147.64

Nokta No	Y	X	Nokta No	Y	X
10/1	516492.96	4018259.84	10/2	518419.61	4018284.83
10/3	516358.33	4018418.00	10/4	518598.73	4018461.14
10/5	516383.81	4018494.00	10/6	518469.76	4018520.79

Nokta No	Y	X	Nokta No	Y	X
11/1	518549.65	4018413.31	11/2	518632.74	4018447.28
11/3	518608.42	4018539.88	11/4	518687.35	4018481.38

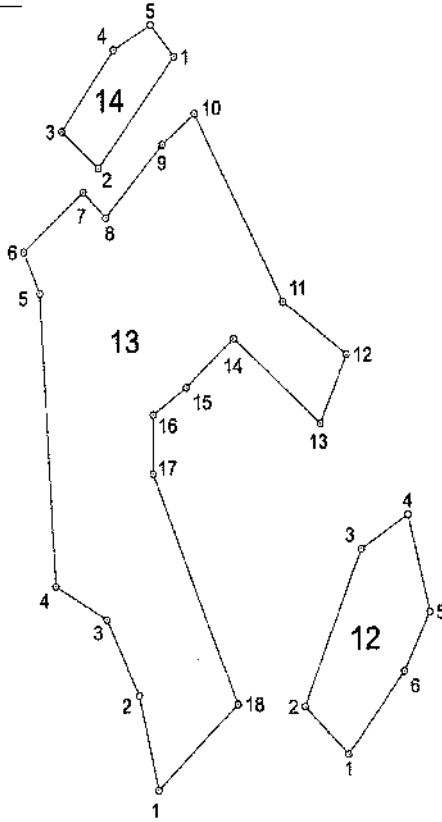
Ada	Parsel	Alan	Paha
11		4315.84	
10		12960.87	
9		5931.22	



DURUM HARİTASI

İLİ	:HATAY	İLÇESİ	:ANTAKYA	MAH/KÖY	:ALLAZİ
ADA/PARSEL	:12, 13, 14				

Toplam Yüzölçüm :62,309.66



ITRF-96\_36/3 KOORDİNAT SİSTEMİNDE ÜRETİLMİŞTİR.

Nöte No	Y	X	Nöte No	Y	X
13/1	516218.11	4018582.18	13/2	516299.40	4018918.45
13/2	516233.74	4018723.32	13/4	516333.84	4018761.44
13/6	516263.11	4018682.00	13/8	516366.90	4018641.31

Nöte No	Y	X	Nöte No	Y	X
13/1	516184.83	4018587.04	13/2	516149.71	4018923.20
13/3	516152.46	4018618.82	13/4	516204.32	4018700.17
13/5	516072.12	4018796.92	13/6	516208.24	4018764.30
13/7	516146.78	4018878.47	13/8	508124.69	4018856.72
13/9	516148.42	4019009.73	13/10	508189.48	4019023.25
13/11	516256.41	4018889.83	13/12	516247.71	4018862.87
13/13	516263.79	4018614.32	13/14	516233.64	4018874.08
13/15	516186.34	4018829.12	13/16	516181.68	4018820.54
13/17	516181.81	4018773.22	13/18	516227.96	4018817.22

Nöte No	Y	X	Nöte No	Y	X
14/1	516178.80	4018971.23	14/2	516116.85	4018993.16
14/3	516088.79	4018918.87	14/4	516130.39	4018978.76
14/5	516150.22	4018961.16			

Ada	Parsel	Alan	Pf/An
14		3853.42	
13		48718.89	
12		6239.34	



# DURUM HARİTASI

İLİ	HATAY	İLÇESİ	ANTAKYA
ADA/PARSEL	:15, 16, 17, 18, 19, 20		MAHKÖY :ALLAZI
		YÜZÖLÇÜMÜ :29.535.10 m <sup>2</sup>	

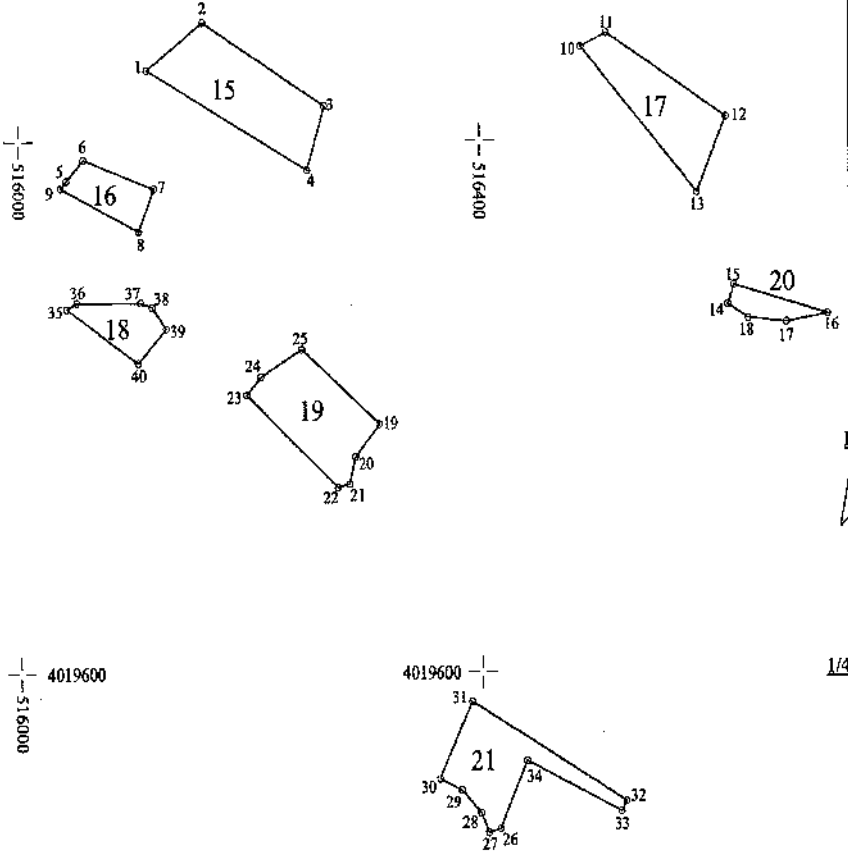
4020400

516000

ITRF-96 36/3 KOORDİNAT SİSTEMİNDE ÜRETİLMİŞTİR

Ada/Parsel	Yüzölçümü
15	7.371.69
16	2.187.76
17	5.540.79
18	2.162.66
19	5.787.20
20	1.169.38
21	5.315.12

Nokta No	Y	X	Nokta No	Y	X
1	516111.884	4020063.743	21	516286.157	4019741.189
2	516160.467	4020089.628	22	516275.769	4019736.527
3	516265.871	4020025.486	23	516191.528	4018806.328
4	516235.061	4019973.894	24	516203.516	4019921.889
5	516041.476	4018070.182	25	516245.473	4018542.720
6	516058.460	4019565.091	26	516413.850	4019482.652
7	516111.780	4019964.257	27	516402.756	4019473.613
8	516104.616	4018632.005	28	516397.447	4018464.324
9	516056.480	4018964.712	29	516381.044	4018611.873
10	516047.354	4020070.548	30	516352.433	4018620.190
11	516010.252	4020080.957	31	516380.568	4018377.517
12	516014.273	4020017.403	32	516323.310	4018563.158
13	516056.636	4018660.168	33	516318.803	4018465.585
14	516015.096	4019875.436	34	516327.193	4018333.439
15	516030.207	4018980.222	35	516341.288	4018073.488
16	516069.796	4018958.534	36	516351.025	4018078.144
17	516066.633	4018992.341	37	516105.828	4019978.544
18	516032.440	4018855.184	38	516115.870	4018874.737
19	516212.127	4019798.287	39	516127.404	4018696.480
20	516221.252	4019791.666	40	516103.657	4018932.720



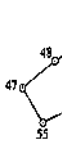
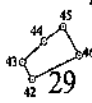
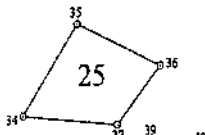
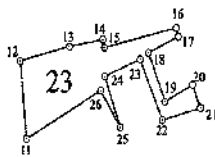
1/4000

# DURUM HARİTASI

İLİ	:HATAY	İLÇESİ	:ANTAKYA	MAH/KÖY	:DİKMECE
ADA/PARSEL	:22, 23, 24, 25, 28, 29, 31, 33		YÜZÖLÇÜM	:86.446.43 m <sup>2</sup>	



Ada/Parsel	Yüzölçümü
22	7,758.19
23	17,533.17
24	18,795.13
25	16,852.74
28	6,851.07
29	3,001.37
31	13,388.08
33	2,246.68



Nöme No	Y	X
1	514797.831	4017406.030
2	514806.605	4017424.673
3	514909.143	4017412.610
4	514974.395	4017391.225
5	515035.269	4017353.938
6	515055.868	4017343.570
7	514956.640	4017350.648
8	514917.516	4017346.518
9	514849.115	4017334.697
10	514825.248	4017402.192
11	514809.882	4016934.424
12	514800.363	4017039.402
13	514877.578	4017038.708
14	514950.994	4017087.699
15	514933.374	4017081.122
16	515046.817	4017083.301
17	515050.368	4017071.464
18	515003.440	4017049.744
19	515029.100	4016983.873
20	515071.908	4017006.606
21	515084.102	4014975.147
22	515024.869	4014959.046
23	514933.919	4017041.163
24	514953.980	4017018.412
25	514958.676	4016949.462
26	514927.292	4016999.210
27	514844.513	4016380.264
28	514898.376	4016641.038
29	514904.288	40169718.493
30	514987.837	40169702.725
31	515006.320	40169708.664
32	515055.565	4016465.256
33	514922.554	4016525.888
34	514888.019	4016381.600
35	514674.457	4016303.736
36	514805.448	4016445.761
37	514796.526	4016370.176
38	514918.296	4016261.508
39	514790.828	4014244.548
40	514849.500	4014344.855
41	514774.926	4016231.390
42	514675.172	4016115.818
43	514660.420	4016138.663
44	514694.416	4016166.765
45	514724.248	4016186.038
46	514749.286	4016147.256
47	515013.402	4016019.592
48	515064.636	4016055.551
49	515096.796	4016072.220
50	515168.754	4016097.052
51	515196.896	4016107.877
52	515274.183	4016033.671
53	515188.328	4016034.492
54	515114.074	4016003.394
55	515044.974	4015972.892
56	515040.383	4015864.638
57	515197.270	4015916.162
58	515190.290	4015926.317
59	515281.457	4015900.241
60	515285.627	4015889.094

İTPE-96\_36/3 KOORDİNAT SİSTEMİNDE ÜRETİLMİŞTİR.



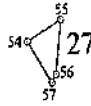
1/7500

# DURUM HARİTASI

İLİ	:HATAY	İLÇESİ	:ANTAKYA
ADA/PARSEL	:26, 27, 30, 32, 34, 35	YÜZLÜÇÜM	:43802.77 m <sup>2</sup>

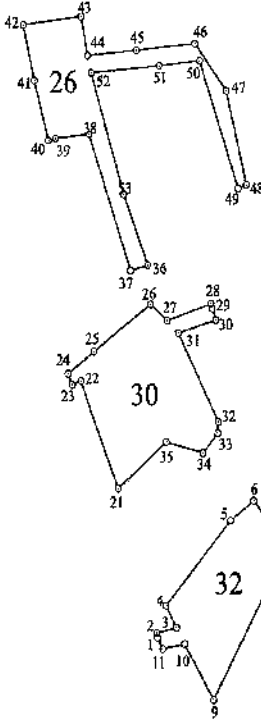
Ada/Parcel	Yüzölçümü
26	12,023.46
27	961.54
30	14,503.86
32	10,783.72
34	1,906.82
35	3,623.38

4016700 +  
513400



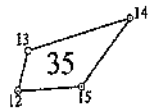
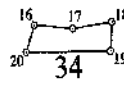
4016700 +  
516100

İTRF-96\_3/3 KOORDİNAT SİSTEMİNDE ÜRETİLMİŞTİR.



Nokta No	Y	X	Nokta No	Y	X
1	515594.103	4016906.237	30	515556.360	4016293.435
2	515593.334	4016912.687	31	515527.580	4016281.331
3	515524.070	4016917.197	32	515558.543	4016201.857
4	515512.548	4016937.031	33	515557.882	4016191.726
5	515590.605	4016113.181	34	515592.436	4016173.871
6	515604.873	4016131.031	35	515514.222	4016184.008
7	515526.159	4016104.587	36	515495.840	4016342.556
8	515527.236	4016085.936	37	515478.234	4016338.553
9	515582.207	4015952.671	38	515436.028	4016461.520
10	515532.293	4016092.531	39	515389.995	4016457.748
11	515309.637	4015998.109	40	515392.415	4016455.893
12	516018.978	4015817.245	41	515377.914	4016299.157
13	516029.450	4015833.102	42	515367.043	4016259.898
14	516123.784	4015881.973	43	515427.803	4016267.340
15	516081.974	4015820.721	44	515434.215	4016322.042
16	515989.939	4015788.811	45	515494.705	4016336.628
17	516039.604	4015785.637	46	515495.711	4016342.416
18	516079.370	4015891.455	47	515577.894	4016498.886
19	516077.947	4015965.276	48	515596.157	4016445.487
20	515991.477	4015964.482	49	515580.783	4016412.181
21	515464.639	4016142.346	50	515550.559	4016527.029
22	515425.852	4016239.269	51	515508.322	4016322.571
23	515416.432	4016235.595	52	515438.556	4016931.657
24	515412.186	4016245.743	53	515471.326	4016497.328
25	515480.444	4016265.750	54	515417.886	4016678.896
26	515498.400	4016304.040	55	515351.671	4016668.623
27	515516.095	4016293.127	56	515347.137	4016649.620
28	515561.304	4016308.330	57	515342.637	4016641.960
29	515562.740	4016304.025			

4015700 +  
513400



4015700 +  
516100



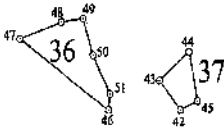
1/5000

# DURUM HARITASI

İLİ	:HATAY	İLÇESİ	:ANTAKYA	MAH/KÖY	:DIKMECE
ADA/PARSEL	:36, 37, 38, 39, 40, 41, 42		YÜZÖLÇÜMÜ	:99.568.03 m <sup>2</sup>	

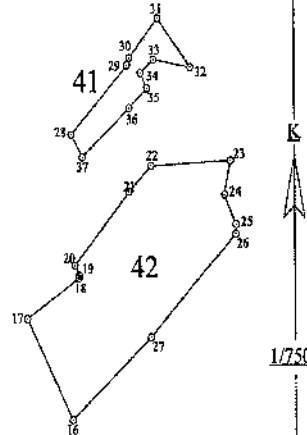
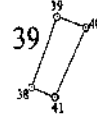
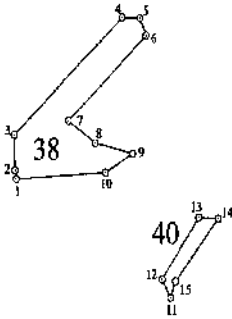


ITRF-96 36/3 KOORDİNAT SİSTEMİNDE ÜRETİLMİŞTİR.



Ada/Parsel	Yüzölçümü
36	7,363.58
37	2,568.25
38	18,792.90
39	4,596.03
40	2,553.56
41	8,786.92
42	54,906.79

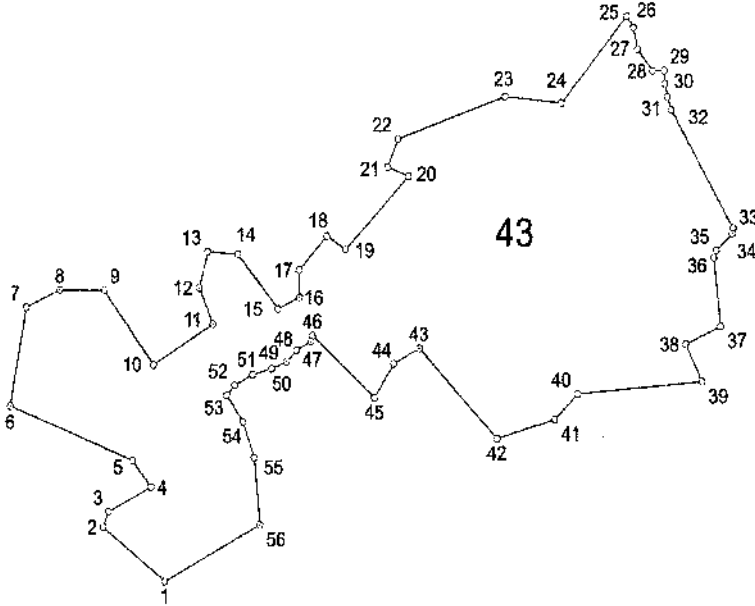
Nokta No	Y	X	Nokta No	Y	X
1	513911.664	4015481.797	27	514958.884	4015178.822
2	513910.003	4015493.575	28	514871.318	4015453.403
3	513909.226	4015541.411	29	514921.542	4015547.459
4	514081.152	4015700.929	30	514933.685	4015551.359
5	514109.506	4015689.073	31	514870.477	4015616.912
6	514149.010	4015675.280	32	515023.333	4015544.391
7	513996.089	4015560.488	33	514963.978	4015555.066
8	514036.868	4015530.222	34	514942.951	4015537.828
9	514056.404	4015515.248	35	514953.855	4015516.401
10	514052.798	4015489.762	36	514926.583	4015488.340
11	514155.734	4015519.520	37	514949.286	4015423.201
12	514140.821	4015544.732	38	514765.761	4015699.182
13	514201.437	4015427.959	39	514807.049	4015788.442
14	514231.945	4015426.720	40	514852.526	4015774.150
15	514164.048	4015741.848	41	514802.462	4015679.721
16	514834.267	4015967.596	42	514168.111	4016136.179
17	514796.351	4015204.127	43	514134.999	4016176.379
18	514843.815	4015238.947	44	514184.977	4016215.286
19	514843.565	4015202.664	45	514195.065	4016148.299
20	514836.644	4015216.204	46	514052.887	4016136.362
21	514934.414	4015215.709	47	513913.275	4016233.724
22	514999.459	4015410.753	48	513978.226	4016256.466
23	515082.115	4015417.762	49	514053.874	4016260.993
24	515072.236	4015371.567	50	514028.784	4016210.911
25	515090.079	4015331.425	51	514055.163	4016158.153
26	515085.761	4015318.363			



1/7500

## DURUM HARİTASI

İLİ	:HATAY	İLÇESİ	:ANTAKYA
ADA/PARSEL	:43	MAH./KÖY	:KİSEÇİK



ITRF-96\_36/3 KOORDİNAT SİSTEMİNDE ÜRETİLMİŞTİR.

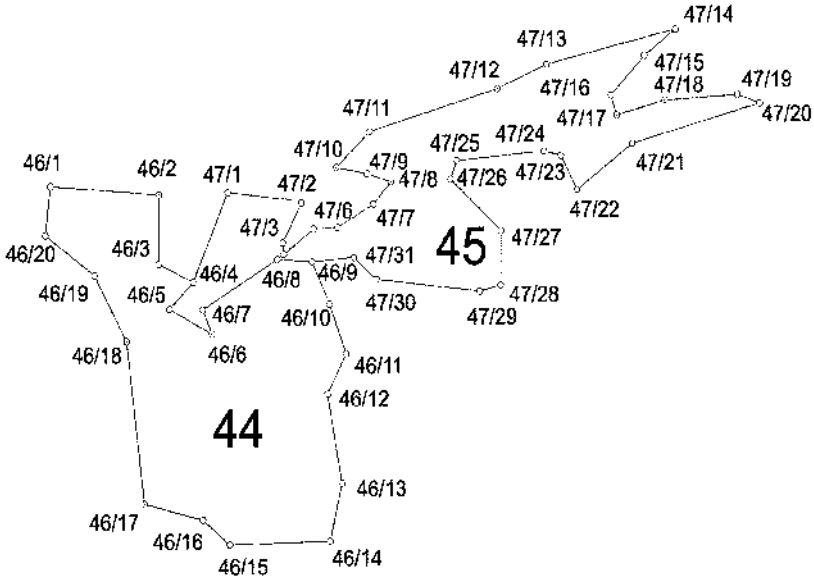
Notka No	Y	X	Notka No	Y	X
43/1	508636.32	4012725.10	43/2	508675.82	4013772.46
43/3	508681.95	4013785.42	43/4	508623.36	4013806.15
43/5	508605.28	4013826.42	43/6	508785.22	4013875.12
43/7	508601.62	4013980.78	43/8	508633.86	4013975.51
43/9	508678.28	4013475.08	43/10	508626.21	4013916.96
43/11	508636.37	4012845.67	43/12	508670.82	4013976.65
43/13	5086978.19	4014007.60	43/14	509008.46	4014006.24
43/15	509046.77	4013958.46	43/16	509058.09	4013686.29
43/17	509067.86	4013991.83	43/18	508684.98	4014022.87
43/19	508113.14	4014008.24	43/20	509175.31	4014071.80
43/21	509154.60	4014078.61	43/22	509165.17	4014103.59
43/23	508661.30	4014139.42	43/24	508323.06	4014133.68
43/25	508387.98	4014207.24	43/26	508594.55	4014197.83
43/27	508388.16	4014179.29	43/28	508413.12	4014160.73
43/29	508424.36	4014180.85	43/30	508425.24	4014148.45
43/31	508427.61	4014138.23	43/32	508431.44	4014127.41
43/33	508491.13	4014025.99	43/34	508490.46	4014021.35
43/35	508474.82	4014007.00	43/36	508472.59	4014001.60
43/37	508476.79	4013841.98	43/38	508444.79	4013862.87
43/39	508460.42	4013694.73	43/40	508337.97	4013864.75
43/41	508315.42	4013663.87	43/42	508259.19	4013846.78
43/43	508185.13	4013924.37	43/44	508160.11	4013811.21
43/45	508140.84	4013882.07	43/46	508080.74	4013835.57
43/47	508079.30	4013930.65	43/48	508064.94	4013823.00
43/49	508055.43	4013913.47	43/50	508040.27	4013807.27
43/51	508022.03	4013992.26	43/52	508004.69	4013850.18
43/53	508996.89	4013884.76	43/54	508012.35	4013862.06
43/55	508023.41	4013851.30	43/56	508028.35	4013773.35



Ada	Parsel	Alan
43		129614.91

**DURUM HARİTASI**

İLİ	:HATAY	İLÇESİ	:ANTAKYA	MAH/KÖY	:KİSECEK
ADA/PARSEL	:44				



ITRF-96\_36/3 KOORDİNAT SİSTEMİNDE ÜRETİLMİŞTİR.

Nokta No	Y	X	Nokta No	Y	X
44/1	509971.05	401387.20	44/2	509057.04	4013811.09
44/3	509056.58	4013562.98	44/4	509083.85	4013650.56
44/5	509365.08	4013531.95	44/8	509098.23	4013514.64
44/7	509091.08	4013531.54	44/8	509149.73	4013586.09
44/9	509177.35	4013564.36	44/10	509151.69	4013534.84
44/11	509203.83	4013500.64	44/12	509189.63	4013472.76
44/13	509200.27	4013410.89	44/14	509180.81	4013370.85
44/15	509111.84	4013388.49	44/16	509090.59	4013385.63
44/17	509045.01	4013386.88	44/18	509031.21	4013609.79
44/19	509008.39	4013655.32	44/20	508667.96	4013683.30
47/1	509110.82	4013612.47	47/2	509168.95	4013606.20
47/3	509153.88	4013577.54	47/4	509154.70	4013669.67
47/5	509178.62	4013887.13	47/6	509197.48	4013588.01
47/7	509225.70	4013804.13	47/8	509229.51	4013619.46
47/9	609220.74	4013625.16	47/10	509196.57	4013629.48
47/11	509222.90	4013654.14	47/12	509323.08	4013683.58
47/13	509361.83	4013700.12	47/14	509463.28	4013724.15
47/15	509428.80	4013705.76	47/16	509412.27	4013676.72
47/17	509416.85	4013664.82	47/18	509454.73	4013675.07
47/19	509511.75	4013678.48	47/20	509529.38	4013672.54
47/21	509428.82	4013645.18	47/22	509395.37	4013813.47
47/23	509372.69	4013637.13	47/24	509359.27	4013840.28
47/25	509231.09	4013633.99	47/26	509286.14	4013621.13
47/27	509325.42	4013685.47	47/28	509325.15	4013547.59
47/29	509308.76	4013543.53	47/30	509227.64	4013552.06
47/31	609210.25	4013587.19			

Ada	Parsel	Alan	Pafta
44		32532.23	
45		25990.10	

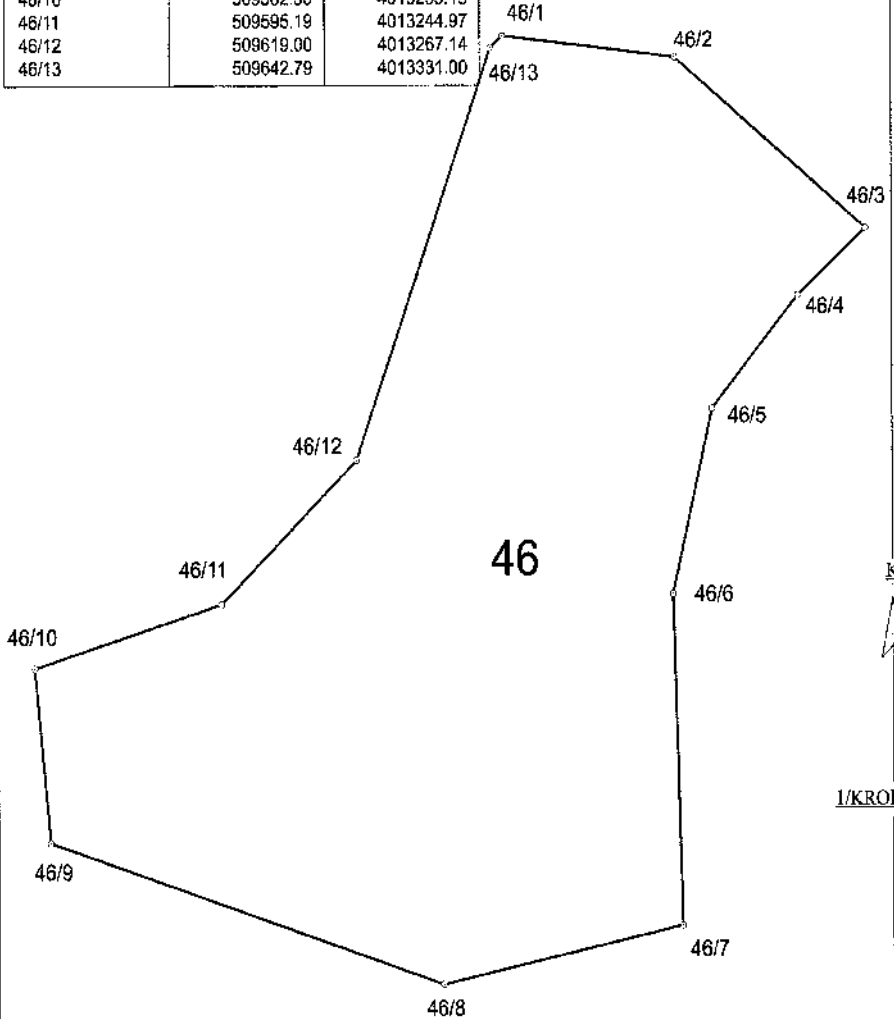
# DURUM HARİTASI

İLİ : HATAY İLÇESİ : ANTAKYA MAH/KÖY : KİSEÇİK

ADA/PARSEL : 46

YÜZÖLÇÜM (m<sup>2</sup>) : 10.833.63

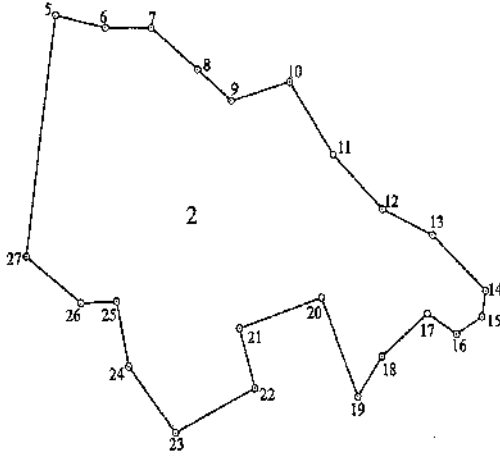
Nokta No	Y	X
46/1	509644.93	4013332.74
46/2	509675.08	4013329.35
46/3	509708.49	4013302.82
46/4	509696.57	4013292.46
46/5	509681.52	4013275.04
46/6	509674.59	4013246.35
46/7	509676.11	4013195.17
46/8	509634.07	4013186.19
46/9	509665.03	4013208.20
46/10	509562.30	4013235.13
46/11	509595.19	4013244.97
46/12	509619.00	4013267.14
46/13	509642.79	4013331.00



# DURUM HARİTASI

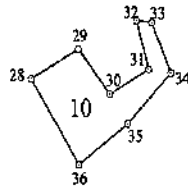
İLİ	:HATAY	İLÇESİ	:ARSUZ	MAH/KÖY	:PİRİNÇLİK
ADA/PARSEL	:1, 2, 10				

Ada/Parsel	Yüzölçümü
1	2,050.88
2	80,556.04
10	6,376.74



ITRF-96\_36/3 KOORDİNAT  
SİSTEMİNDE ÜRETİLMİŞTİR.

Nohta	Y	X
1	505071.817	4044918.564
2	505108.767	4044890.979
3	505131.804	4044892.474
4	505101.861	4044886.149
5	505203.060	4044742.256
6	505250.497	4044731.978
7	505293.981	4044731.978
8	505339.046	4044697.191
9	505369.880	4044671.100
10	505423.224	4044586.913
11	505466.901	4044525.989
12	505514.742	4044580.510
13	505562.970	4044526.967
14	505612.292	4044512.718
15	505669.753	4044490.926
16	505586.047	4044436.692
17	505558.022	4044493.728
18	505513.918	4044458.096
19	505490.524	4044424.553
20	505455.267	4044506.651
21	505376.996	4044481.352
22	505391.227	4044431.543
23	505316.909	4044394.384
24	505272.300	4044449.318
25	505260.629	4044503.702
26	505227.024	4044502.118
27	505174.491	4044540.814
28	505435.862	4044265.982
29	505481.718	4044290.491
30	505511.762	4044253.332
31	505549.711	4044273.888
32	505537.832	4044314.289
33	505552.874	4044312.628
34	505571.050	4044320.725
35	505539.155	4044228.822
36	505481.718	4044194.826

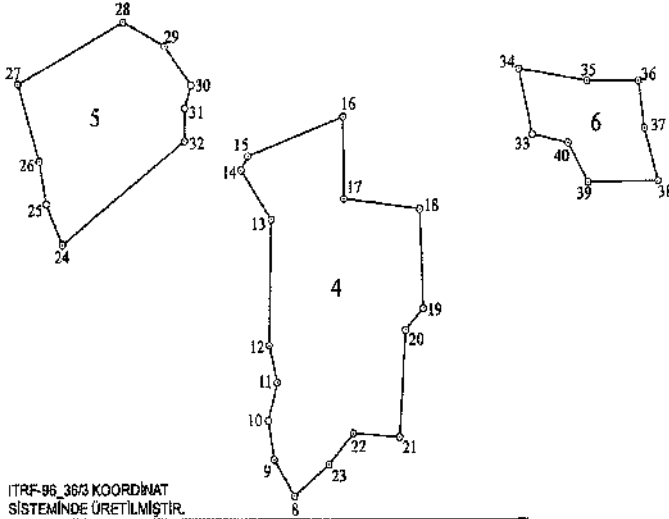
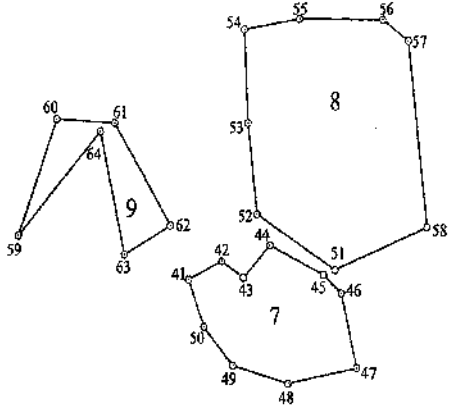


1/5000

# DURUM HARİTASI

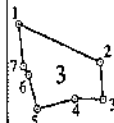
İLİ	:HATAY	İLÇESİ	:ARSUZ
ADA/PARSEL	:3, 4, 5, 6, 7, 8, 9	MAH/KÖY	:PİRİNÇLİK

Ada/Parsel	Yüzölçümü
3	3,491.55
4	33,843.84
5	18,717.86
6	8,387.90
7	12,443.70
8	29,752.97
9	5,757.56



ITRF-96 36/3 KOORDİNAT  
SİSTEMİNDE ÜRETİLMİŞTİR.

Nok	Y	X	Nok	Y	X	Nok	Y	X
1	506149.963	4044623.782	23	509947.507	4046827.692	45	506324.984	4045440.222
2	506228.959	4044592.151	24	505689.364	40483011.089	46	506342.006	4045324.772
3	506331.477	4044561.220	25	505673.730	4045045.532	47	506356.471	4045262.312
4	506303.898	4044561.853	26	505667.326	4048081.275	48	506290.021	4045289.553
5	506167.191	4044533.473	27	505647.316	4045145.943	49	506216.399	4045264.815
6	506159.260	4044581.755	28	505749.247	4045197.637	50	506208.194	4045297.325
7	506154.079	4044589.090	29	505789.450	4045177.619	51	506336.146	4045344.366
8	505914.076	4044801.416	30	505815.343	4045144.875	52	506260.377	4045391.102
9	505894.649	4044831.937	31	505809.167	4045125.624	53	506251.880	4045407.921
10	505889.959	4044864.334	32	505808.902	4045098.071	54	506248.717	4045394.482
11	505897.782	4048896.101	33	506144.788	4045103.375	55	506392.379	4045353.179
12	505890.190	4048936.982	34	506132.285	4045158.459	56	506381.241	4045353.288
13	505890.475	4049032.278	35	506197.987	4045148.261	57	506495.851	4045334.995
14	505883.760	4048973.449	36	506247.874	4045108.583	58	506423.244	4045380.033
15	505870.184	4048985.323	37	506253.680	4045108.583	59	506029.453	4045373.867
16	505841.204	4048118.527	38	506266.835	4045063.888	60	506047.033	4045470.638
17	504961.687	4048509.713	39	506198.590	4045063.153	61	506122.809	4045467.223
18	504836.214	4048504.047	40	506179.575	4045096.359	62	506176.318	4045381.836
19	504839.777	4048498.032	41	506193.498	4045336.842	63	506131.917	4045357.938
20	504802.583	4048493.847	42	506226.248	4045352.034	64	506109.147	4045469.392
21	504801.683	4048483.568	43	506244.873	4045338.203			
22	505970.947	4048483.605	44	506273.244	4045365.139			



1/5000



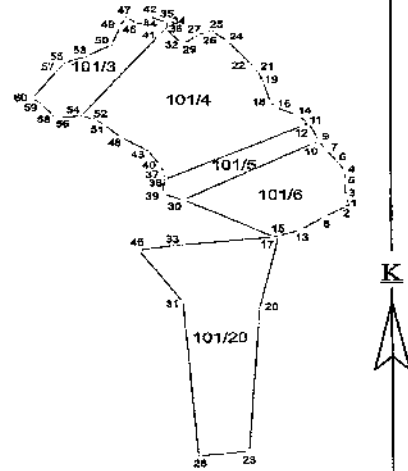
# DURUM HARİTASI

İLİ	:HATAY		İLÇESİ	:DEFNE		MAHKÖY :GÜNEYSÖĞÜT-KOÇÖREN	
ADA/PARSEL	: 101/3	101/4	101/5	101/6	101/20	120/157	
YÜZÖLÇÜM (m <sup>2</sup> )	: 2153.78	7460.48	1515.96	3556.74	6785.52	12840.47	
TOPLAM YÜZÖLÇÜM (m <sup>2</sup> ) :37941.67							

ITRF-96\_36/3 KOORDİNAT SİSTEMİNDE ÖRETİLMİŞTİR.

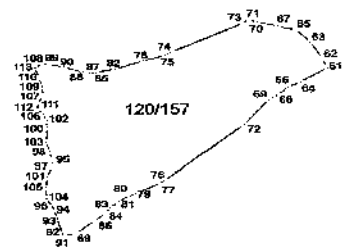
Parşel No	X	Y
1	488744.072	6000811.583
2	587245.813	6000824.278
3	587245.813	6000811.583
4	4807108.119	6000811.583
5	507272.303	6000791.887
6	522741.809	6001115.268
7	507272.303	6001115.268
8	507271.309	6001115.268
9	507271.309	6001115.268
10	507271.309	6001115.268
11	600724.680	6003411.471
12	600724.680	6003411.471
13	108720.485	6024683.383
14	108720.485	6024683.383
15	600724.680	6024683.383
16	600724.680	6024683.383
17	600724.680	6024683.383
18	600724.680	6024683.383
19	600724.680	6024683.383
20	600724.680	6024683.383
21	600724.680	6024683.383
22	600724.680	6024683.383
23	600724.680	6024683.383
24	600724.680	6024683.383
25	600724.680	6024683.383
26	600724.680	6024683.383
27	600724.680	6024683.383
28	600724.680	6024683.383
29	600724.680	6024683.383
30	600724.680	6024683.383
31	600724.680	6024683.383
32	600724.680	6024683.383
33	600724.680	6024683.383
34	600724.680	6024683.383
35	600724.680	6024683.383
36	600724.680	6024683.383
37	600724.680	6024683.383
38	600724.680	6024683.383
39	600724.680	6024683.383
40	600724.680	6024683.383
41	600724.680	6024683.383
42	600724.680	6024683.383
43	600724.680	6024683.383
44	600724.680	6024683.383
45	600724.680	6024683.383
46	600724.680	6024683.383
47	600724.680	6024683.383
48	600724.680	6024683.383
49	600724.680	6024683.383
50	600724.680	6024683.383
51	600724.680	6024683.383
52	600724.680	6024683.383
53	600724.680	6024683.383
54	600724.680	6024683.383
55	600724.680	6024683.383
56	600724.680	6024683.383
57	600724.680	6024683.383
58	600724.680	6024683.383
59	600724.680	6024683.383
60	600724.680	6024683.383
61	600724.680	6024683.383
62	600724.680	6024683.383
63	600724.680	6024683.383
64	600724.680	6024683.383
65	600724.680	6024683.383
66	600724.680	6024683.383
67	600724.680	6024683.383
68	600724.680	6024683.383
69	600724.680	6024683.383
70	600724.680	6024683.383
71	600724.680	6024683.383
72	600724.680	6024683.383
73	600724.680	6024683.383
74	600724.680	6024683.383
75	600724.680	6024683.383
76	600724.680	6024683.383
77	600724.680	6024683.383
78	600724.680	6024683.383
79	600724.680	6024683.383
80	600724.680	6024683.383
81	600724.680	6024683.383
82	600724.680	6024683.383
83	600724.680	6024683.383
84	600724.680	6024683.383
85	600724.680	6024683.383
86	600724.680	6024683.383
87	600724.680	6024683.383
88	600724.680	6024683.383
89	600724.680	6024683.383
90	600724.680	6024683.383
91	600724.680	6024683.383
92	600724.680	6024683.383
93	600724.680	6024683.383
94	600724.680	6024683.383
95	600724.680	6024683.383
96	600724.680	6024683.383
97	600724.680	6024683.383
98	600724.680	6024683.383
99	600724.680	6024683.383
100	600724.680	6024683.383

Parşel No	X	Y
81	538827.623	6029139.887
82	588748.884	6029139.887
83	600724.680	6029139.887
84	600724.680	6029139.887
85	600724.680	6029139.887
86	600724.680	6029139.887
87	600724.680	6029139.887
88	600724.680	6029139.887
89	600724.680	6029139.887
90	600724.680	6029139.887
91	600724.680	6029139.887
92	600724.680	6029139.887
93	600724.680	6029139.887
94	600724.680	6029139.887
95	600724.680	6029139.887
96	600724.680	6029139.887
97	600724.680	6029139.887
98	600724.680	6029139.887
99	600724.680	6029139.887
100	600724.680	6029139.887
101	600724.680	6029139.887
102	600724.680	6029139.887
103	600724.680	6029139.887
104	600724.680	6029139.887
105	600724.680	6029139.887
106	600724.680	6029139.887
107	600724.680	6029139.887
108	600724.680	6029139.887
109	600724.680	6029139.887
110	600724.680	6029139.887
111	600724.680	6029139.887
112	600724.680	6029139.887
113	600724.680	6029139.887



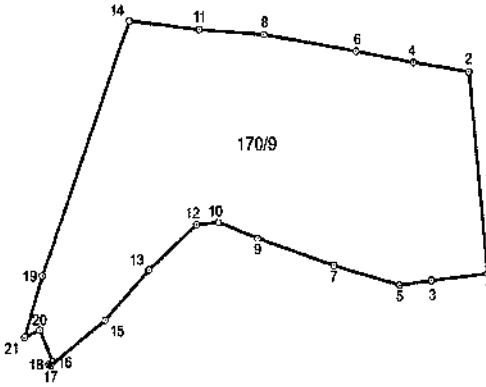
GÜNEYSÖĞÜT

KOÇÖREN



# DURUM HARİTASI

İLİ	:HATAY	İLÇESİ	:DEFNE	MAH/KÖY	:BALLIÖZ
ADA/PARSEL	:170/9				
YÜZÖLÇÜM (m <sup>2</sup> )	:3.628.72				

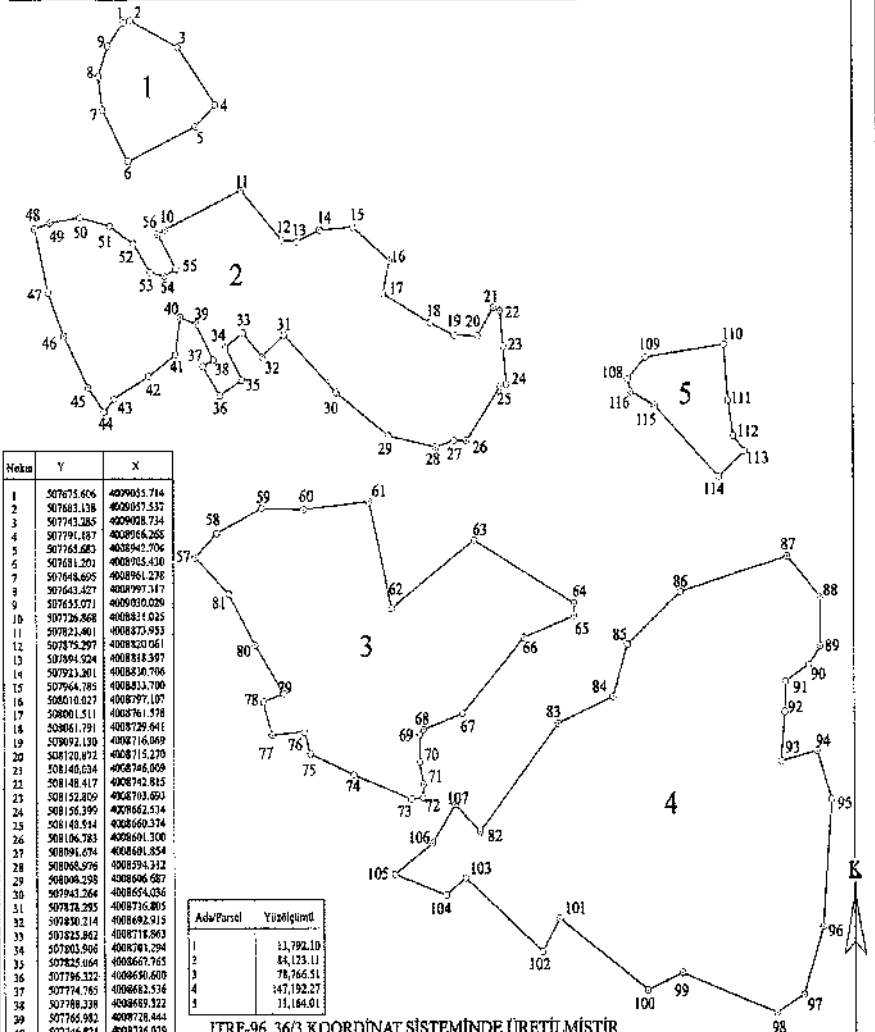


ITRF-96_36/3 KOORDİNAT SİSTEMİNDE ÜRETİLMİŞTİR.		
Nokta No	Y	X
1	508497.944	4008720.777
2	508494.133	4008768.953
3	508485.808	4008719.525
4	508482.333	4008760.781
5	508479.183	4008718.672
6	508470.208	4008762.935
7	508465.261	4008722.476
8	508460.543	4008766.199
9	508449.016	4008727.687
10	508440.693	4008730.740
11	508436.692	4008767.177
12	508435.946	4008730.336
13	508425.645	4008721.802
14	508421.714	4008768.877
15	508416.197	4008712.292
16	508404.971	4008704.402
17	508404.473	4008703.747
18	508404.091	4008704.007
19	508402.857	4008720.797
20	508402.239	4008710.476
21	508399.055	4008709.044



# DURUM HARİTASI

İLİ	:HATAY	İLÇESİ	:DEFNE	MAH/KÖY	:ORHANLI-BALLIÖZ
ADA/PARSEL	: 1, 2, 3, 4, 5				



Nokta	Y	X
1	507675.606	400965.714
2	507683.138	400957.537
3	507743.285	400908.734
4	507791.817	400896.265
5	507765.683	400894.706
6	507681.201	4008705.430
7	507648.695	4008961.276
8	507643.427	4008997.147
9	507635.971	4008950.029
10	507726.908	4008821.025
11	507821.401	4008733.953
12	507875.297	4008820.061
13	507894.524	4008818.387
14	507923.201	4008830.706
15	507964.785	4008833.700
16	508010.527	4008797.107
17	508001.511	4008761.578
18	508061.791	4008729.641
19	508092.130	4008716.049
20	508120.872	4008715.270
21	508140.034	4008746.059
22	508148.417	4008742.815
23	508152.809	4008703.694
24	508156.399	4008652.574
25	508148.514	4008650.374
26	508106.783	4008691.308
27	508096.074	4008681.854
28	508068.976	4008594.312
29	508008.298	4008606.687
30	507943.264	4008654.036
31	507878.295	4008679.805
32	507850.214	4008682.915
33	507825.862	4008718.863
34	507803.906	4008701.294
35	507825.064	4008667.765
36	507796.322	4008690.600
37	507774.785	4008682.532
38	507768.238	4008689.326
39	507766.982	4008728.444
40	507774.811	4008736.059
41	507740.433	4008685.310
42	507706.901	4008671.257
43	507642.968	4008647.406
44	507636.613	4008633.434
45	507630.241	4008639.852
46	507599.894	4008716.053
47	507630.212	4008675.823
48	507662.422	4008632.245
49	507682.515	4008618.811
50	507619.975	4008644.611
51	507657.799	4008635.430
52	507687.240	4008616.268
53	507708.497	4008718.130
54	507726.062	4008740.739
55	507741.272	4008781.440
56	507718.629	4008824.309
57	507764.495	4008774.378
58	507791.789	4008800.915
59	507848.710	4008827.933

Ada/Parsel	Yüzölçümü
1	11,792.10
2	84,123.11
3	78,766.51
4	147,192.27
5	11,184.01

ITRF-96 36/3 KOORDINAT SİSTEMİNDE ÜRETİLMİŞTİR.

Nokta	Y	X	Nokta	Y	X	Nokta	Y	X
60	507902.171	4008626.783	76	507902.171	4008214.196	92	508050.340	4008204.891
61	507945.799	4008355.406	77	507861.256	4008280.747	93	508000.475	4008251.083
62	508011.392	4008418.137	78	507850.434	4008316.963	94	508045.333	4008266.124
63	508115.440	4008492.857	79	507875.932	4008325.629	95	508043.248	4008209.696
64	508240.757	4008423.310	80	507860.227	4008378.955	96	508052.211	4008201.642
65	508240.757	4008410.089	81	507826.597	4008435.000	97	508052.378	4007995.231
66	508117.303	4008386.283	82	508121.744	4008475.158	98	508049.576	4007977.916
67	508161.038	4008303.711	83	508219.611	4008292.451	99	508037.997	4008021.375
68	508051.749	4008285.563	84	508289.480	4008221.666	100	508032.848	4008002.750
69	508046.737	4008280.377	85	508308.015	4008278.702	101	508021.694	4008000.700
70	508046.737	4008254.661	86	508376.307	4008435.937	102	508199.022	4008004.829
71	508051.613	4008226.912	87	508308.250	4008474.587			
72	508051.613	4008212.340	88	508349.201	4008460.334			
73	508056.111	4008210.616	89	508355.042	4008176.274			
74	507945.680	4008227.059	90	508355.517	4008156.209			
75	507929.644	4008260.053	91	508306.121	4008373.913			

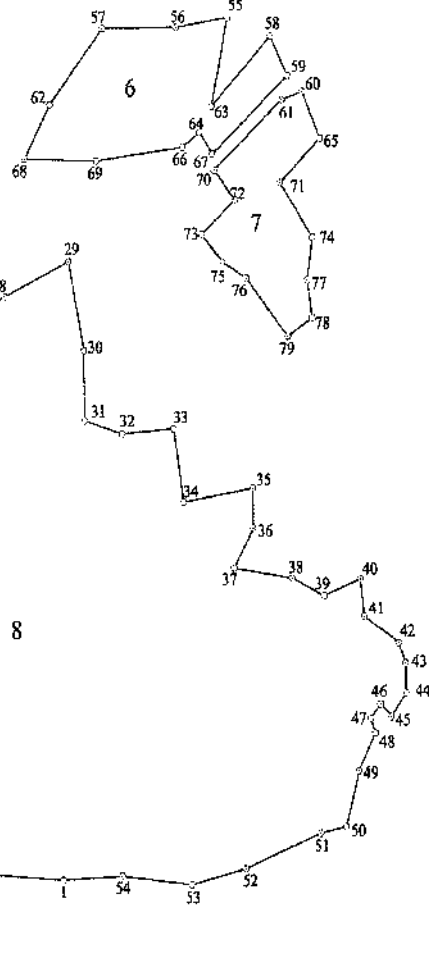
# DURUM HARİTASI

İLİ	:HATAY	İLÇESİ	:DEFNE	MAH/KÖY	:HANCAĞIZ
ADA/PARSEL	:6, 7, 8				

İTRF-95 36/3 KOORDİNAT SİSTEMİNDE ÜRETİLMİŞTİR.

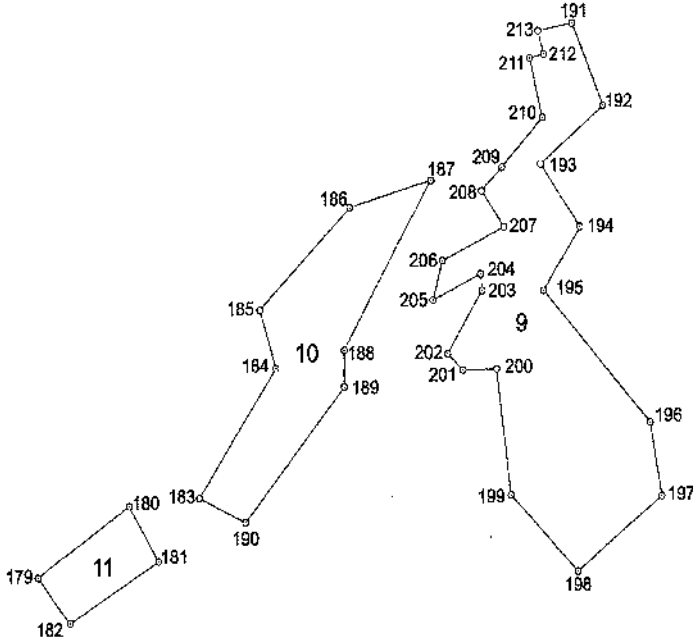
Nokta	Y	X	Nokta	Y	X
1	508259,242	4003304,910	41	508520,848	4003224,247
2	508259,167	4003309,977	42	508482,149	4003241,299
3	508256,632	4003309,912	43	403380,755	4003182,085
4	508453,532	4003274,233	44	508209,239	4003166,132
5	508264,725	4002855,598	45	508283,373	4003140,389
6	508261,321	4003284,898	46	508265,770	4003130,935
7	508003,733	4003258,822	47	508266,454	4003128,726
8	508265,081	4003244,544	48	508260,856	4003127,068
9	508265,176	4003265,597	49	508245,096	4003257,430
10	508264,729	4003149,841	50	508222,227	4003244,822
11	508216,247	4003246,080	51	508267,564	4003243,310
12	508261,532	4003258,373	52	508254,824	4003243,695
13	508264,390	4003251,018	53	508262,417	4003200,576
14	508261,367	4003256,548	54	508253,229	4003247,924
15	508264,721	4003285,273	55	403851,662	4003227,202
16	508265,225	4003304,151	56	508471,234	4003249,048
17	508261,231	4003225,518	57	508401,392	4003228,603
18	508261,399	4003260,782	58	508263,283	4003211,072
19	508264,540	4003281,029	59	508279,222	4003208,476
20	508264,028	4003241,478	60	508255,597	4003262,087
21	508265,697	4003248,496	61	508253,824	4003268,222
22	508216,348	4003246,082	62	508249,288	4003264,627
23	508219,082	4003199,499	63	508256,232	4003263,089
24	508249,469	4003253,577	64	508484,214	4003266,825
25	508222,424	4003220,199	65	508610,274	4003267,816
26	508224,083	4003262,396	66	508477,695	4003268,594
27	508224,482	4003194,946	67	508268,912	4003261,242
28	508265,897	4003262,876	68	508225,646	4003266,878
29	508265,488	4003252,227	69	508294,443	4003297,273
30	508261,379	4003247,467	70	508269,269	4003299,128
31	508262,223	4003282,644	71	508276,855	4003288,491
32	508218,004	4003277,966	72	508238,725	4003281,222
33	508267,703	4003281,792	73	508263,905	4003244,882
34	508277,246	4003237,079	74	508272,786	4003242,724
35	508264,222	4003298,491	75	508216,708	4003231,584
36	508244,306	4003294,137	76	508238,465	4003297,989
37	508225,813	4003264,810	77	508297,702	4003296,485
38	508261,710	4003229,228	78	508460,320	4003244,101
39	50842,222	4003254,533	79	508278,729	4003249,003
40	508261,696	4003225,653			

Ada/Parsel	Yüzölçümü
6	18,956.57
7	12,437.87
8	241,247.86



# DURUM HARİTASI

İLİ	:HATAY	İLÇESİ	:DEFNE	MAH/KÖY	:HANCAĞIZ
ADA/PARSEL	:9, 10, 11				



İTRF-96\_36/3 KOORDİNAT SİSTEMİNDE ÜRETİLMİŞTİR.

Parcel No	Y	X	Parcel No	Y	X
179	518185.228	4705664.158	188	510173.001	4705987.811
181	518191.858	4705982.718	187	510168.992	4705879.207
182	518191.288	4705984.158	184	510242.864	4705776.160
183	518278.265	4705752.484	189	510273.225	4705444.888
184	518247.368	4705762.872	190	510268.076	4705762.145
185	518265.138	4705744.282	191	510261.148	4705874.528
186	518262.480	4705792.188	192	513473.448	4699824.478
187	518262.108	4705742.282	193	513468.218	4699730.262
188	518264.814	4705922.282	194	513468.308	4698732.872
189	518265.228	4705964.158	195	513468.818	4698418.882
190	518273.528	4705964.158	196	513464.218	4698184.018
191	518265.228	4705964.158	197	513462.598	4697847.278
192	518265.228	4705964.158	198	513462.598	4697847.278
193	518265.228	4705964.158	199	513462.598	4697847.278
194	518265.228	4705964.158	200	513462.598	4697847.278
195	518265.228	4705964.158	201	513462.598	4697847.278
196	518265.228	4705964.158	202	513462.598	4697847.278
197	518265.228	4705964.158	203	513462.598	4697847.278
198	518265.228	4705964.158	204	513462.598	4697847.278
199	518265.228	4705964.158	205	513462.598	4697847.278
200	518265.228	4705964.158	206	513462.598	4697847.278
201	518265.228	4705964.158	207	513462.598	4697847.278
202	518265.228	4705964.158	208	513462.598	4697847.278
203	518265.228	4705964.158	209	513462.598	4697847.278
204	518265.228	4705964.158	210	513462.598	4697847.278
205	518265.228	4705964.158	211	513462.598	4697847.278
206	518265.228	4705964.158	212	513462.598	4697847.278
207	518265.228	4705964.158	213	513462.598	4697847.278
208	518265.228	4705964.158	214	513462.598	4697847.278
209	518265.228	4705964.158	215	513462.598	4697847.278
210	518265.228	4705964.158	216	513462.598	4697847.278
211	518265.228	4705964.158	217	513462.598	4697847.278
212	518265.228	4705964.158	218	513462.598	4697847.278
213	518265.228	4705964.158	219	513462.598	4697847.278
214	518265.228	4705964.158	220	513462.598	4697847.278
215	518265.228	4705964.158	221	513462.598	4697847.278
216	518265.228	4705964.158	222	513462.598	4697847.278
217	518265.228	4705964.158	223	513462.598	4697847.278
218	518265.228	4705964.158	224	513462.598	4697847.278
219	518265.228	4705964.158	225	513462.598	4697847.278
220	518265.228	4705964.158	226	513462.598	4697847.278
221	518265.228	4705964.158	227	513462.598	4697847.278
222	518265.228	4705964.158	228	513462.598	4697847.278
223	518265.228	4705964.158	229	513462.598	4697847.278
224	518265.228	4705964.158	230	513462.598	4697847.278
225	518265.228	4705964.158	231	513462.598	4697847.278
226	518265.228	4705964.158	232	513462.598	4697847.278
227	518265.228	4705964.158	233	513462.598	4697847.278
228	518265.228	4705964.158	234	513462.598	4697847.278
229	518265.228	4705964.158	235	513462.598	4697847.278
230	518265.228	4705964.158	236	513462.598	4697847.278
231	518265.228	4705964.158	237	513462.598	4697847.278
232	518265.228	4705964.158	238	513462.598	4697847.278
233	518265.228	4705964.158	239	513462.598	4697847.278
234	518265.228	4705964.158	240	513462.598	4697847.278
235	518265.228	4705964.158	241	513462.598	4697847.278
236	518265.228	4705964.158	242	513462.598	4697847.278
237	518265.228	4705964.158	243	513462.598	4697847.278
238	518265.228	4705964.158	244	513462.598	4697847.278
239	518265.228	4705964.158	245	513462.598	4697847.278
240	518265.228	4705964.158	246	513462.598	4697847.278
241	518265.228	4705964.158	247	513462.598	4697847.278
242	518265.228	4705964.158	248	513462.598	4697847.278
243	518265.228	4705964.158	249	513462.598	4697847.278
244	518265.228	4705964.158	250	513462.598	4697847.278
245	518265.228	4705964.158	251	513462.598	4697847.278
246	518265.228	4705964.158	252	513462.598	4697847.278
247	518265.228	4705964.158	253	513462.598	4697847.278
248	518265.228	4705964.158	254	513462.598	4697847.278
249	518265.228	4705964.158	255	513462.598	4697847.278
250	518265.228	4705964.158	256	513462.598	4697847.278
251	518265.228	4705964.158	257	513462.598	4697847.278
252	518265.228	4705964.158	258	513462.598	4697847.278
253	518265.228	4705964.158	259	513462.598	4697847.278
254	518265.228	4705964.158	260	513462.598	4697847.278
255	518265.228	4705964.158	261	513462.598	4697847.278
256	518265.228	4705964.158	262	513462.598	4697847.278
257	518265.228	4705964.158	263	513462.598	4697847.278
258	518265.228	4705964.158	264	513462.598	4697847.278
259	518265.228	4705964.158	265	513462.598	4697847.278
260	518265.228	4705964.158	266	513462.598	4697847.278
261	518265.228	4705964.158	267	513462.598	4697847.278
262	518265.228	4705964.158	268	513462.598	4697847.278
263	518265.228	4705964.158	269	513462.598	4697847.278
264	518265.228	4705964.158	270	513462.598	4697847.278
265	518265.228	4705964.158	271	513462.598	4697847.278
266	518265.228	4705964.158	272	513462.598	4697847.278
267	518265.228	4705964.158	273	513462.598	4697847.278
268	518265.228	4705964.158	274	513462.598	4697847.278
269	518265.228	4705964.158	275	513462.598	4697847.278
270	518265.228	4705964.158	276	513462.598	4697847.278
271	518265.228	4705964.158	277	513462.598	4697847.278
272	518265.228	4705964.158	278	513462.598	4697847.278
273	518265.228	4705964.158	279	513462.598	4697847.278
274	518265.228	4705964.158	280	513462.598	4697847.278
275	518265.228	4705964.158	281	513462.598	4697847.278
276	518265.228	4705964.158	282	513462.598	4697847.278
277	518265.228	4705964.158	283	513462.598	4697847.278
278	518265.228	4705964.158	284	513462.598	4697847.278
279	518265.228	4705964.158	285	513462.598	4697847.278
280	518265.228	4705964.158	286	513462.598	4697847.278
281	518265.228	4705964.158	287	513462.598	4697847.278
282	518265.228	4705964.158	288	513462.598	4697847.278
283	518265.228	4705964.158	289	513462.598	4697847.278
284	518265.228	4705964.158	290	513462.598	4697847.278
285	518265.228	4705964.158	291	513462.598	4697847.278
286	518265.228	4705964.158	292	513462.598	4697847.278
287	518265.228	4705964.158	293	513462.598	4697847.278
288	518265.228	4705964.158	294	513462.598	4697847.278
289	518265.228	4705964.158	295	513462.598	4697847.278
290	518265.228	4705964.158	296	513462.598	4697847.278
291	518265.228	4705964.158	297	513462.598	4697847.278
292	518265.228	4705964.158	298	513462.598	4697847.278
293	518265.228	4705964.158	299	513462.598	4697847.278
294	518265.228	4705964.158	300	513462.598	4697847.278

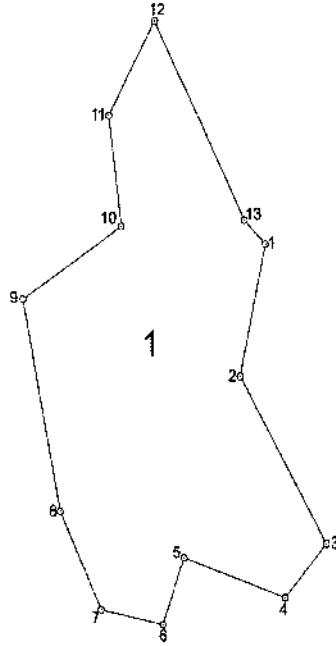
Ada/Parsel	Yüzölçümü
9	17544.94
10	8634.81
11	2308.36





### DURUM HARİTASI

İLİ	:HATAY	İLÇESİ	:KIRIKHAN	MAH/KÖY	:KURLUSOĞUKSU
ADA/PARSEL	:1				



ITRF-96\_36/3 KOORDİNAT SİSTEMİNDE ÜRETİLMİŞTİR.

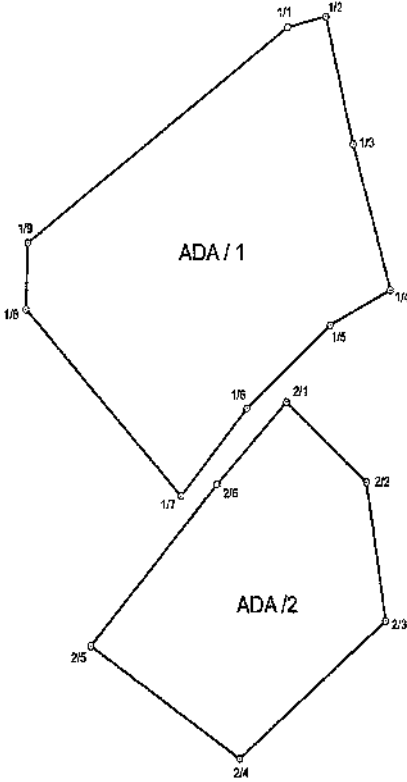
Nokta No	Y	X	Nokta No	Y	X
6/1	530451.24	4042117.21	6/2	530421.85	4041984.01
6/3	530520.05	4041814.07	6/4	530472.04	4041759.77
6/5	530357.59	4041800.24	6/8	530334.00	4041732.81
6/7	530282.45	4041747.99	6/8	530215.92	4041848.07
6/9	530174.63	4042062.24	6/10	530287.46	4042135.86
6/11	530272.97	4042247.24	6/12	530325.97	4042341.76
6/13	530427.18	4042141.50			

Ada	Parsel	Alan
1		110905.11



# DURUM HARİTASI

İLİ	:HATAY	İLÇESİ	:BELEN
MAH/KÖY	:HALİLBEY		
ADA/PARSEL	:ADA / 1-2		



Ada	Parsel	Alan	Pafta
ADA/1		8155 38	
ADA/2		4930 33	

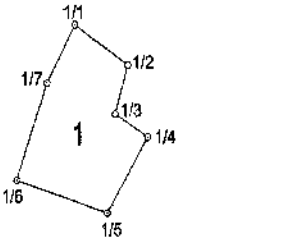
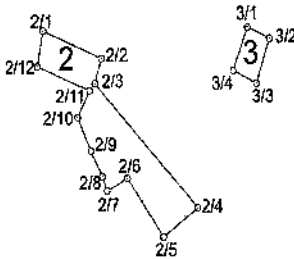
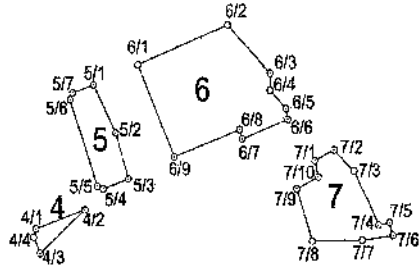
TIRF-96\_36/3 Koordinat Sisteminde Çizilmiştir.

Nokta No	Y	X	Nokta No	Y	X
1/2	519832.27	4040571.83	1/1	516520.06	4040598.88
1/4	519852.20	4040497.36	1/3	519840.79	4040536.83
1/6	519606.43	4040485.68	1/5	519833.13	4040487.83
1/8	519535.33	4040492.84	1/7	519855.31	4040441.76
2/1	519618.04	4040487.17	1/9	619237.07	4040510.85
2/3	519648.95	4040407.13	2/2	519894.28	4040445.23
2/5	519558.22	4040401.20	2/4	519803.32	4040370.45
			2/6	518596.78	4040444.86

**KROKİ**

# DURUM HARİTASI

İL	HATAY	İLÇESİ	İSKENDERUN	MAH/KÖY	CEBİKE
ADA/PARSEL	ALAN / 1-2-3-4-5-6-7				



Ada	Parsel	Alan	Pafta
ALAN	7	7274.19	
	6	17780.07	
	5	4608.57	
	4	1819.01	
	3	1721.74	
	2	10202.30	
	1	21207.35	

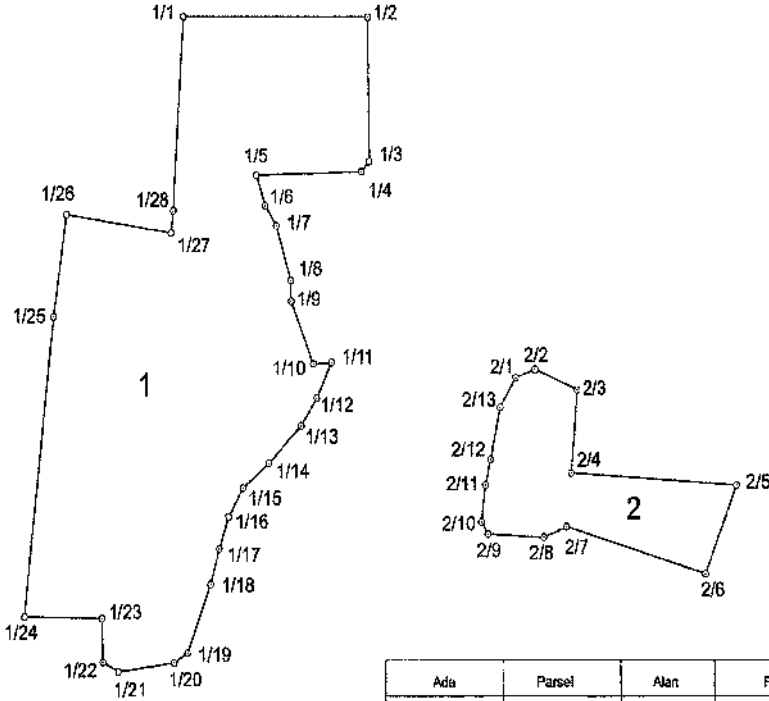


No	Y	X	No	Y	X	No	Y	X
1/2	516054.36	404527.54	1/3	516057.31	404572.12	1/4	516014.36	4045372.34
1/5	516055.29	404531.05	1/6	516055.54	404535.35	1/7	516015.04	404535.95
2/1	516055.82	404582.74	2/2	516735.80	404838.34	2/3	516275.13	4045507.43
2/4	516057.34	404582.28	2/5	516819.96	404934.45	2/6	516759.98	4045700.55
2/7	516742.92	404608.43	2/8	518738.85	4049705.22	2/9	516721.50	4045232.09
2/10	516744.26	404619.58	2/11	519729.62	4049719.19	2/12	516851.08	4048327.57
3/1	516337.83	404587.81	3/2	516869.46	404958.29	3/3	516842.58	4049387.38
3/4	516911.96	404822.18	4/1	517855.96	404968.86	4/2	517123.99	4046005.97
4/5	517071.04	404856.88	4/4	517982.72	404973.21	4/3	517141.88	4047345.34
5/2	517175.77	404821.87	5/3	517837.34	404940.44	5/4	517146.06	4048253.36
5/5	517146.28	404832.52	5/6	517111.68	4049129.48	5/7	517115.02	4049137.18
5/1	517260.54	4048108.81	6/2	517322.03	4048212.45	6/3	517378.93	4049187.74
6/4	517374.63	4048138.78	6/5	517398.89	4048117.33	6/6	517402.28	4048105.72
6/7	517541.72	4048104.21	6/8	518337.64	4049078.40	6/9	517246.22	4048064.70
7/1	517437.37	4048115.36	7/2	517462.52	4049071.21	7/3	517487.23	4049047.47
7/4	517518.17	4048386.63	7/5	517293.28	4048389.44	7/6	517487.92	4048374.93
7/7	517497.47	4048384.73	7/8	517433.13	4048389.63	7/9	517418.35	4048327.54
7/10	517442.92	4048310.30						

KROKİ

# DURUM HARİTASI

İLİ	OSMANIYE	İLÇESİ	MERKEZ
ADA/PARSEL	: 1 - 2	MAH/KÖY	: AKYAR



Ada	Parsel	Alan	Pafta
1		40875.54	
2		7653.24	

ITRF-96\_36/3 Koordinat Sisteminde Üretilmiştir.

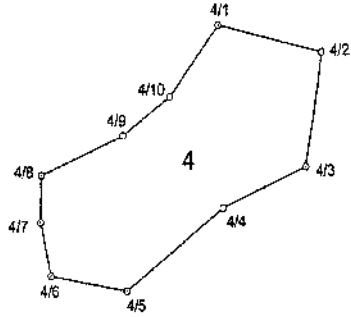
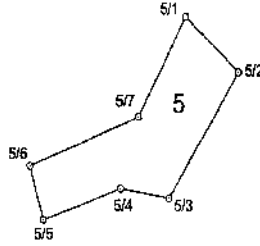
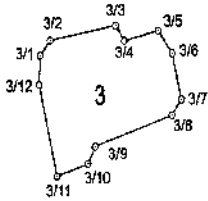
Nokta No	Y	X	Nokta No	Y	X
1/1	516843.89	4103714.14	1/2	516758.40	4103713.89
1/3	516757.43	4103638.48	1/4	516752.54	4103633.03
1/5	516868.72	4103631.19	1/5	516694.09	4103615.31
1/7	516700.78	4103604.69	1/8	516709.79	4103578.14
1/9	516709.96	4103656.04	1/10	516723.17	4103532.18
1/11	516734.23	4103532.83	1/12	516726.36	4103514.10
1/13	516715.75	4103489.85	1/14	516896.18	4103479.87
1/15	516680.43	4103486.00	1/16	516871.61	4103451.74
1/17	516665.72	4103434.85	1/18	516860.37	4103416.06
1/19	516646.21	4103379.78	1/20	516837.92	4103374.86
1/21	516604.11	4103359.95	1/22	516894.26	4103375.03
1/23	516593.71	4103398.14	1/24	516846.72	4103399.01
1/25	516564.59	4103557.06	1/26	516572.38	4103610.73
1/27	516838.40	4103801.01	1/28	516637.83	4103612.47
2/1	516846.95	4103524.76	2/2	516858.44	4103528.13
2/3	516883.93	4103518.45	2/4	516880.11	4103474.79
2/5	516882.16	4103468.22	2/6	516863.03	4103421.47
2/7	516877.36	4103446.38	2/8	516865.53	4103440.81
2/9	516829.91	4103442.53	2/10	516826.03	4103446.96
2/11	516828.34	4103468.39	2/12	516831.41	4103481.87
2/13	516837.37	4103509.25			



KROKİ

# DURUM HARİTASI

İL	OSMANİYE	İLÇESİ	MERKEZ
ADA/PARSEL	3-4-5	MAH/KÖY	AKYAR



ITRF-96 \_ 36/3 Koordinat Sisteminde Öretilmiştir.

Nokta No	Y	X
3/1	517156.53	4103859.11
3/2	517160.41	4103663.92
3/3	517185.44	4103663.76
3/4	517188.56	4103863.79
3/5	517201.38	4103867.08
3/6	517206.60	4103659.66
3/7	517210.02	4103844.61
3/8	517206.42	4103839.50
3/9	517177.42	4103829.41
3/10	517174.85	4103823.85
3/11	517162.92	4103819.71
3/12	517156.20	4103849.58
4/1	517515.70	4103899.97
4/2	517566.59	4103883.36
4/3	517576.20	4103913.04
4/4	517518.82	4103787.71
4/5	517449.23	4103736.71
4/6	517395.53	4103746.07
4/7	517388.33	4103779.21
4/8	517389.02	4103808.06
4/9	517446.82	4103832.32
4/10	517480.58	4103856.19
5/1	517478.06	4103977.48
5/2	517516.10	4103943.50
5/3	517465.61	4103866.76
5/4	517431.38	4103872.82
5/5	517377.76	4103854.04
5/6	517358.45	4103868.89
5/7	517444.14	4103916.50



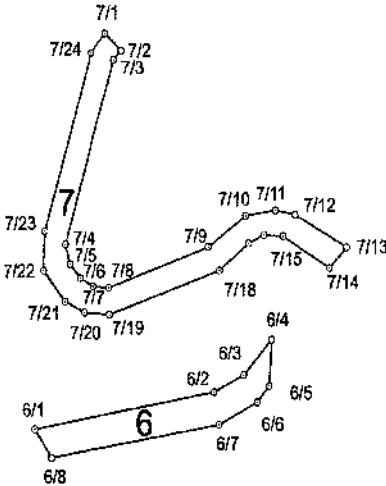
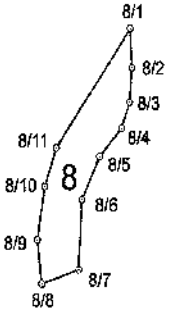
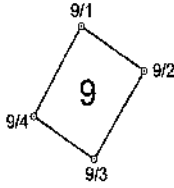
**KROKİ**

Ada	Parsel	Alan	Pafta
5		7044.59	
4		17425.20	
3		1760.00	

# DURUM HARİTASI

İLİ	:OSMANIYE	İLÇESİ	:MERKEZ	MAH/KÖY	:AKYAR
ADA/PARSEL	: 6-7-8-9				

ITRF-96 \_ 36/3 Koordinat Sisteminde Üretilmiştir.



Nokta No	Y	X
6/1	516875.77	4105688.72
6/2	516975.68	4106706.14
6/3	516992.36	4105714.39
6/4	517008.53	4105731.33
6/5	517006.80	4105708.95
6/6	516999.73	4105701.19
6/7	516978.41	4105690.52
6/8	516884.85	4105674.93
7/1	516916.46	4105879.27
7/2	516925.46	4105870.83
7/3	516921.18	4105866.41
7/4	516893.51	4105777.50
7/5	516896.13	4105768.01
7/6	516901.78	4105781.21
7/7	516909.14	4105757.30
7/8	516917.70	4105756.52
7/9	516973.06	4105775.96
7/10	516993.97	4105791.05
7/11	517011.02	4105793.54
7/12	517021.96	4105791.36
7/13	517050.45	4105775.52
7/14	517040.78	4105765.59
7/15	517016.18	4105781.08
7/16	517004.29	4105781.74
7/17	516995.62	4105777.74
7/18	516879.31	4105764.67
7/19	516818.08	4105743.69
7/20	516904.08	4105744.73
7/21	516893.06	4105749.95
7/22	516881.17	4105785.01
7/23	516882.12	4105784.08
7/24	516908.83	4105869.84
8/1	517123.49	4105992.44
8/2	517124.39	4105973.34
8/3	517123.00	4105956.81
8/4	517118.30	4105944.31
8/5	517105.90	4105930.54
8/6	517096.10	4105909.92
8/7	517094.09	4105875.98
8/8	517073.25	4105869.14
8/9	517071.04	4105890.44
8/10	517075.22	4105918.19
8/11	517081.82	4105934.79
9/1	517181.74	4106167.83
9/2	517217.33	4106146.16
9/3	517188.77	4106103.94
9/4	517155.28	4106124.59

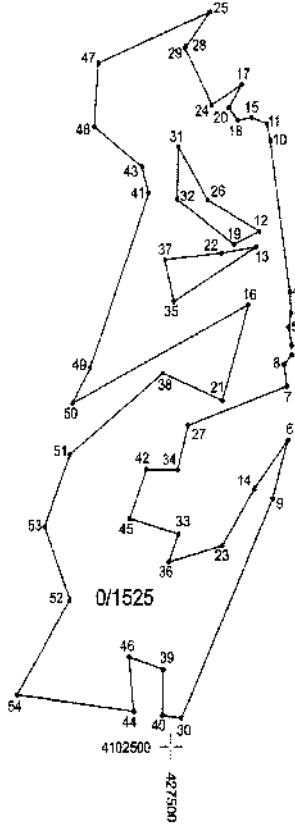


1/2000

Ada	Parsel	Alan	Pafta
9		2057.69	
8		2547.58	
7		3686.39	
6		2082.58	

İL :	ADANA
İLÇESİ :	ÇUKUROVA
MAHALLESİ :	ŞAMBAYADI
ADA/PARSEL :	0/1525
KOOR. SIS. :	ITRF98
DĞ/DOM :	3/36
ALANI :	88.874,95 m <sup>2</sup>

## ORMAN ALANI HARİTASI



Nokta No	Y	X
1	427633.80	4102875.43
2	427633.80	4102866.26
3	427633.34	4102806.58
4	427631.96	4102826.41
5	427630.59	4102892.40
6	427629.38	4102785.90
7	427628.61	4102836.76
8	427625.55	4102857.13
9	427612.40	4102731.16
10	427611.44	4103087.11
11	427607.55	4103082.28
12	427598.97	4102982.18
13	427595.55	4102967.69
14	427582.51	4102740.76
15	427590.84	4103088.47
16	427588.87	4102913.64
17	427580.01	4103119.48
18	427575.49	4103085.74
19	427570.97	4102970.14
20	427565.71	4103097.48
21	427557.86	4102823.57
22	427557.74	4102962.04
23	427556.81	4102687.62
24	427547.62	4103100.29
25	427545.49	4103186.89
26	427542.45	4103011.72
27	427520.36	4102800.28
28	427519.22	4103154.57
29	427518.37	4103153.52
30	427511.49	4102526.68
31	427511.01	4103081.47
32	427509.77	4103012.27
33	427508.46	4102698.35
34	427508.98	4102758.61
35	427505.64	4102915.84
36	427498.54	4102672.49
37	427495.98	4102955.93
38	427493.57	4102849.46
39	427492.07	4102572.48
40	427490.98	4102529.22
41	427478.85	4103018.29
42	427475.28	4102759.12
43	427471.40	4103042.60
44	427459.60	4102633.12
45	427456.46	4102713.13
46	427454.92	4102684.03
47	427424.02	4103139.70
48	427419.52	4103080.42
49	427414.44	4102654.73
50	427395.28	4102621.40
51	427391.62	4102773.05
52	427391.03	4102637.64
53	427363.48	4102705.74
54	427332.77	4102646.65

428000

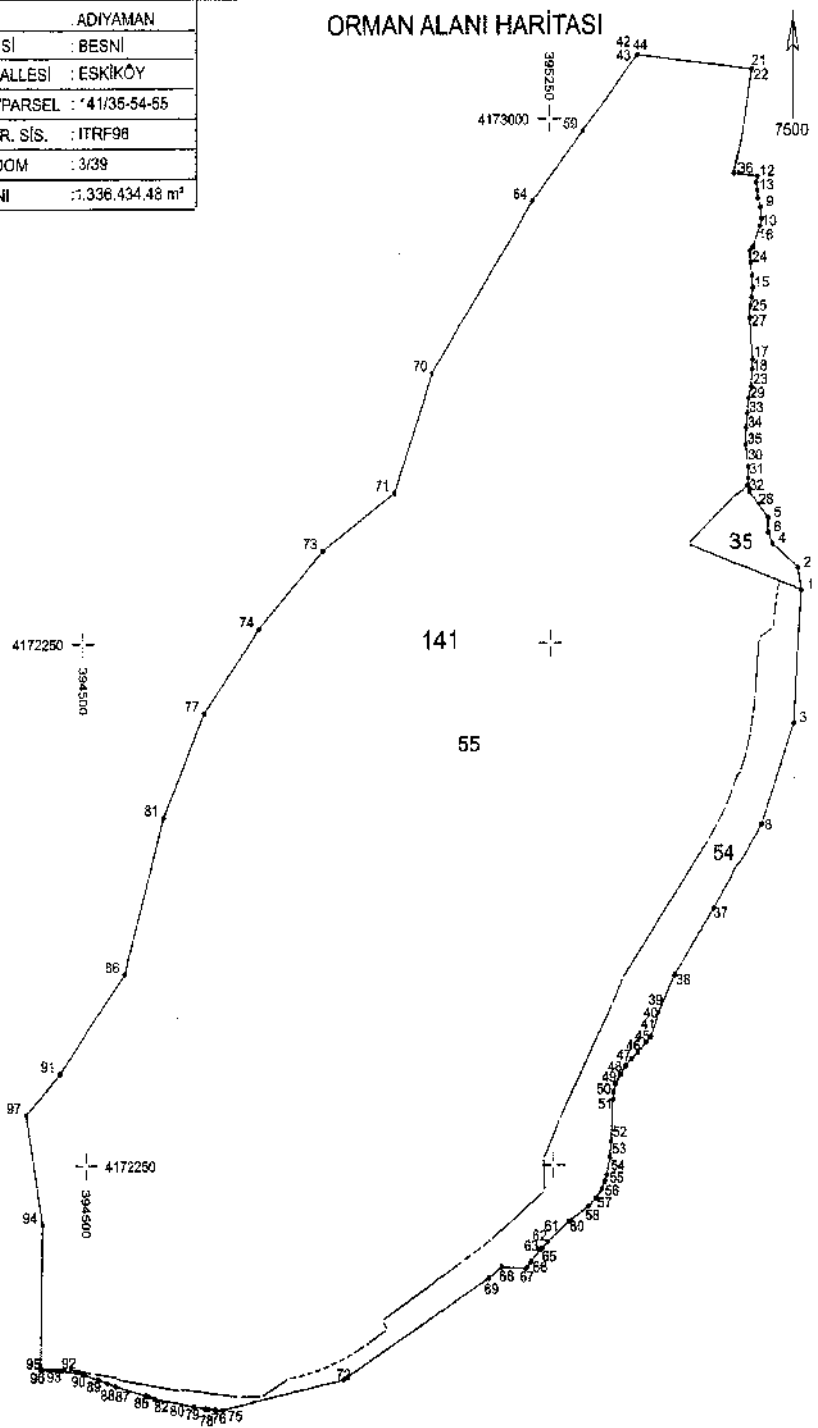
428000

4103000

4102500

İL	: ADIYAMAN
İLÇESİ	: BESNİ
MAHALLESİ	: ESKİKÖY
ADA/PARSEL	: 41/35-54-65
KOOR. SİS.	: ITRF98
DG/DOM	: 3/39
ALANI	: 1.336.434,48 m <sup>2</sup>

## ORMAN ALANI HARİTASI



Koordinat Özet Çizelgesi Ektedir.

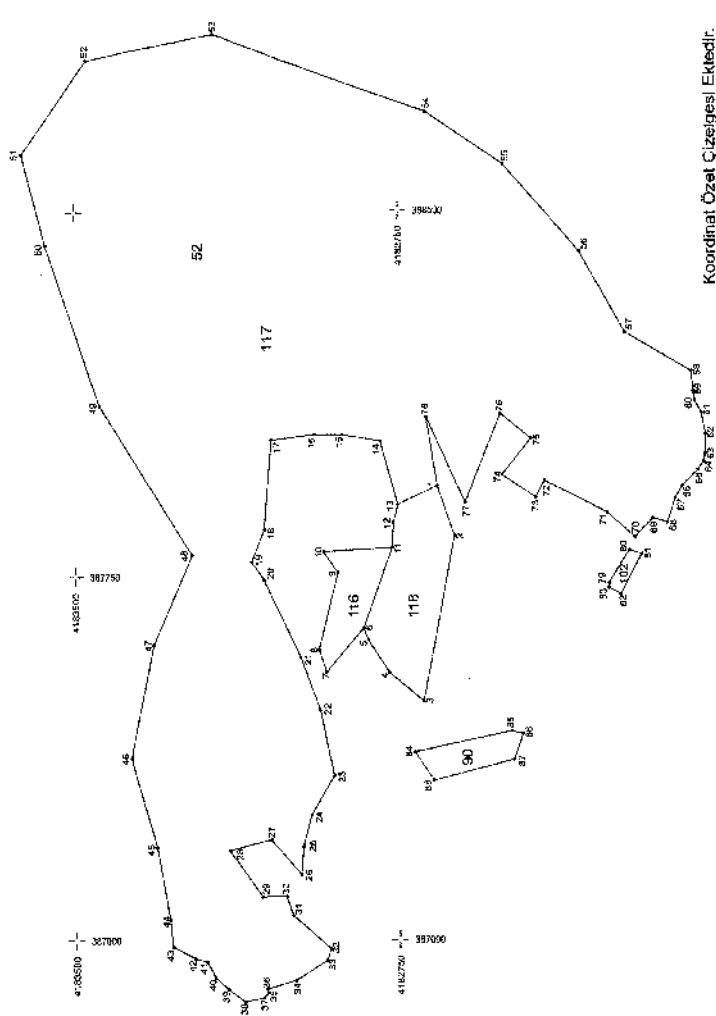
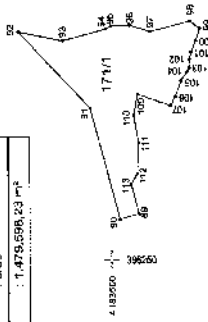
İL	: ADIYAMAN
İLÇESİ	: BESNİ
MAHALLESİ	: ESKİKÖY
ADA/PARSEL	: 141/35-54-55
KOOR. SIS.	: ITRF98
DG/DOM	: 3/39

## KOORDİNAT ÖZET ÇİZELGESİ

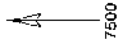
Nokta No	Y	X	Nokta No	Y	X
1	395649.05	4172326.20	2	395643.84	4172358.11
3	395636.36	4172133.85	4	395604.01	4172392.48
5	395596.98	4172429.97	6	395596.98	4172408.88
7	395587.03	4172857.62	8	395585.49	4171987.76
9	395585.28	4172874.05	10	395584.86	4172846.84
11	395581.23	4172887.01	12	395586.33	4172917.83
13	395580.06	4172897.94	14	395578.80	4172909.68
15	395572.99	4172759.26	16	395572.97	4172816.85
17	395572.80	4172658.18	18	395572.21	4172642.88
19	395572.03	4172776.55	20	395571.82	4172745.20
21	395571.03	4173070.36	22	395570.79	4173069.85
23	395570.65	4172617.49	24	395569.89	4172796.29
25	395569.48	4172733.87	26	395568.75	4172811.23
27	395568.31	4172715.91	28	395567.35	4172486.91
29	395565.98	4172600.70	30	395566.45	4172502.35
31	395565.05	4172486.33	32	395565.05	4172476.96
33	395564.27	4172580.06	34	395562.32	4172558.58
35	395561.54	4172534.76	36	395547.18	4172921.36
37	395560.83	4171868.44	38	395447.21	4171171.22
39	395421.81	4171717.65	40	395408.73	4171683.19
41	395401.17	4171674.98	42	395391.40	4173090.38
43	395391.37	4173090.35	44	395391.38	4173090.35
45	395387.58	4171960.86	46	395377.82	4171652.04
47	395367.62	4171641.43	48	395359.13	4171628.69
49	395350.21	4171615.10	50	395346.81	4171603.63
51	395345.81	4171593.60	52	395342.50	4171534.04
53	395339.98	4171510.64	54	395334.71	4171485.00
55	395331.51	4171476.42	56	395327.28	4171455.46
57	395318.26	4171452.88	58	395305.20	4171440.89
59	395303.29	4172982.82	60	395274.07	4171420.00
61	395299.28	4171990.47	62	395230.08	4171381.60
63	395226.90	4171378.79	64	395222.73	4172882.81
65	395212.50	4171361.86	66	395206.32	4171354.34
67	395204.38	4171352.05	68	395185.29	4171354.42
69	395144.47	4171338.81	70	395062.25	4172637.40
71	395001.10	4172465.88	72	394810.30	4171194.83
73	394884.46	4172382.57	74	394783.25	4172270.30
75	394716.59	4171151.77	76	394704.11	4171152.48
77	394684.67	4172148.49	78	394692.96	4171153.30
79	394687.38	4171154.01	80	394689.77	4171156.80
81	394628.22	4171989.00	82	394605.50	4171168.72
83	394596.86	4171171.35	84	394593.82	4171172.36
85	394591.78	4171172.82	86	394563.63	4171173.84
87	394543.07	4171186.17	88	394531.07	4171190.50
89	394517.13	4171195.57	90	394492.22	4171202.48
91	394468.43	4171631.72	92	394457.41	4171208.48
93	394451.14	4171208.64	94	394427.66	4171416.01
95	394422.47	4171211.97	96	394422.47	4171209.91
97	394403.75	4171572.81			

# ORMAN ALANI HARTASI

İL	: ADIYAMAN
İLÇESİ	: GÖLBAŞI
MAHALLESİ	: YUKARI ÇÖPLÜ
ADA PARSEL NO	: 1177.52.01.02.18.118.1711
KOORD. SİS.	: ITRF80
DİĞİTİM	: 5/35
ALANI	: 1.479,598,23 m <sup>2</sup>



Koordinat Özet Çizelgesi Ektedir.



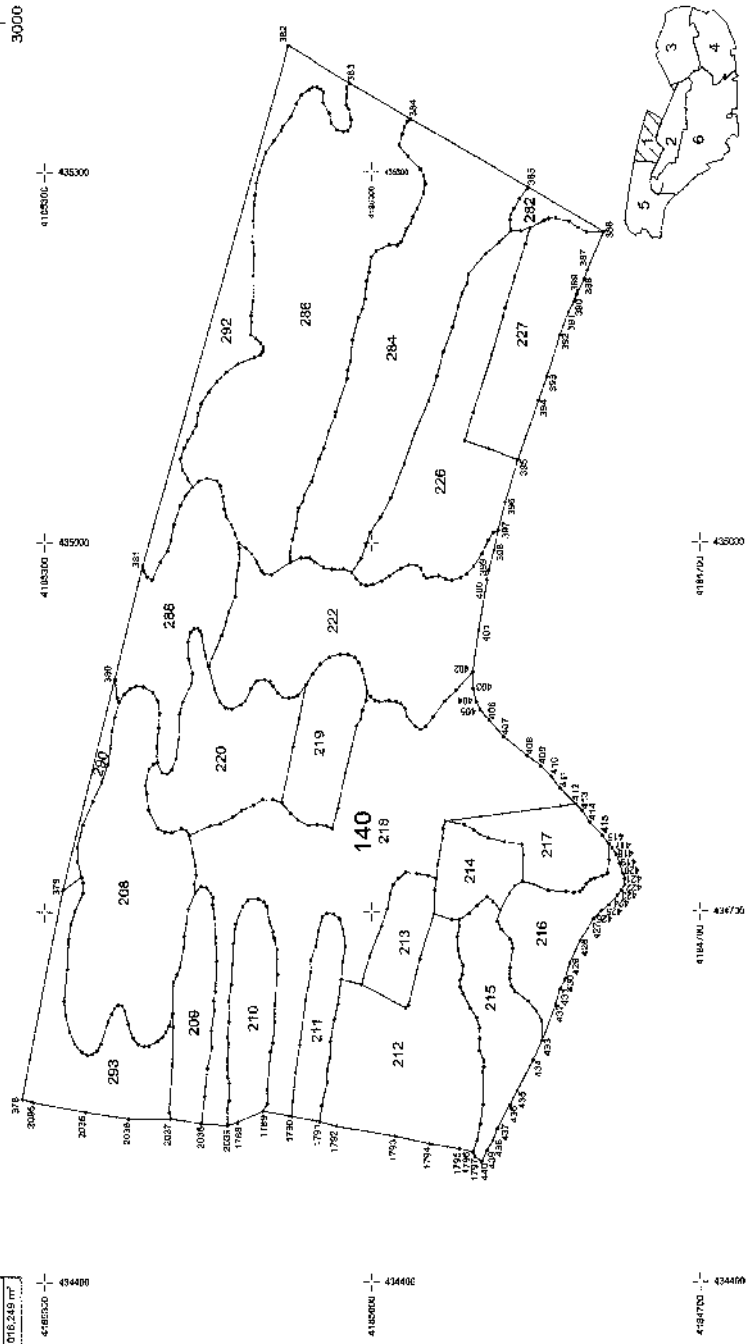
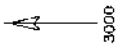
İLİ	: ADIYAMAN
İLÇESİ	: GÖLBAŞI
MAHALLESİ	: YUKARI ÇOPLU
ADA/PARSEL	: 117/1,52,90,102,116,118, 171/1
KOOR. SIS.	: ITRF96
DG/DOM	: 3/39

## KOORDİNAT ÖZET ÇİZELGESİ

Nokta No	Y	X	Nokta No	Y	X
1	387933.27	4182660.71	2	387831.72	4182621.15
3	387489.86	4182693.60	4	387550.28	4182772.75
5	387616.81	4182820.85	6	387642.01	4182830.92
7	387551.36	4182917.42	8	387596.60	4182935.48
9	387755.84	4182890.87	10	387800.32	4182924.26
11	387808.48	4182765.18	12	387859.07	4182781.88
13	387895.55	4182751.78	14	388026.26	4182791.89
15	388039.65	4182680.25	16	388040.64	4182944.27
17	388029.24	4183045.47	18	387845.43	4183062.81
19	387778.60	4183092.24	20	387741.99	4183083.26
21	387582.01	4182978.70	22	387472.20	4182932.51
23	387338.14	4182900.35	24	387257.31	4182954.02
25	387191.63	4182973.57	26	387134.58	4182978.46
27	387205.27	4183048.08	28	387184.26	4183144.52
29	387088.47	4183068.60	30	387090.25	4183013.36
31	387050.19	4182997.85	32	386962.09	4182909.87
33	386957.61	4182918.65	34	386916.95	4182992.44
35	386898.70	4183058.68	36	388891.47	4183057.59
37	386880.65	4183065.75	38	386873.30	4183110.53
39	386898.11	4183148.39	40	386922.36	4183178.16
41	386954.54	4183198.77	42	386962.18	4183226.41
43	386986.80	4183276.49	44	387041.70	4183282.20
45	387190.07	4183311.85	46	387376.08	4183370.79
47	387608.78	4183318.21	48	387794.39	4183229.31
49	388102.51	4183442.35	50	388433.36	4183566.85
51	388621.01	4183619.58	52	388811.79	4183471.14
53	388960.92	4183178.18	54	388702.47	4182686.51
55	388583.70	4182807.19	56	388411.67	4182332.54
57	388245.99	4182228.65	58	388165.77	4182076.31
59	388125.25	4182072.14	60	388107.08	4182066.74
61	388080.95	4182053.59	62	388038.64	4182042.99
63	387996.13	4182044.12	64	387980.22	4182047.91
65	387963.18	4182061.54	66	387929.48	4182098.03
67	387904.87	4182114.56	68	387856.23	4182132.62
69	387864.44	4182165.82	70	387826.87	4182206.79
71	387877.58	4182270.45	72	387942.48	4182414.21
73	387908.52	4182493.50	74	387964.84	4182510.80
75	388029.21	4182444.69	76	388081.21	4182514.79
77	387899.05	4182595.92	78	388075.39	4182686.13
79	387732.12	4182265.54	80	387799.93	4182219.85
81	387782.27	4182190.87	82	387708.92	4182238.79
83	387722.59	4182266.07	84	387386.32	4182714.04
85	387428.00	4182491.59	86	387422.31	4182465.24
87	387370.13	4182494.59	88	387327.35	4182870.57
89	386344.27	4183436.69	90	386333.04	4183479.92
91	386561.64	4183548.05	92	386718.98	4183712.14
93	386700.06	4183610.82	94	386724.04	4183512.48
95	386730.10	4183501.05	96	386731.55	4183457.08
97	386719.01	4183409.13	98	386739.49	4183317.47
99	386724.95	4183294.37	100	386700.23	4183302.71
101	386675.89	4183314.52	102	386661.05	4183318.61
103	386643.27	4183318.90	104	386634.58	4183324.37
105	386616.96	4183337.63	106	386584.75	4183350.10
107	386586.40	4183362.10	108	386566.39	4183362.12
109	386589.09	4183438.31	110	386545.92	4183447.82
111	386489.07	4183436.15	112	386425.71	4183438.41
113	386404.88	4183463.72			

# ORMAN ALANI HARITASI-1

İL :	ADIVAMAN
İLÇESİ :	MERKEZ
MAHALLESİ :	İNGİRE
KOYUNBAŞI :	MUHÜR LİPİ
KOOR. SİS. :	UTEM96
ÇUKURCA :	2939
ALAN :	306.016,248 m <sup>2</sup>



Koordinat Özet Çizelgesi Ekiçidir.

İL	: ADIYAMAN
İLÇESİ	: MERKEZ
MAHALLESİ	: İNDERE
ADA/PARSEL	: MUHTELİF
KOOR. SIS.	: ITRF96
CG/DOM	: 3/39

## KOORDİNAT ÖZET ÇİZELGESİ 1

	NoktaNo	Y	X	NoktaNo	Y	X
	378	434548.93	4185320.53	379	434717.62	4185283.73
	380	434889.51	4182236.07	381	434992.00	4185210.21
	382	438401.72	4185077.08	383	435372.22	4185020.14
	384	435342.92	4184963.82	385	435287.26	4184856.23
	386	435251.49	4184787.21	387	435220.52	4184802.24
	388	435213.37	4184804.78	389	435201.08	4184811.50
	390	435195.69	4184813.88	391	435186.55	4184819.13
	392	435168.09	4184826.92	393	435134.31	4184838.84
	394	435114.73	4184846.87	395	435066.94	4184865.45
	396	435032.56	4184867.25	397	435009.77	4184883.07
	398	434993.80	4184897.81	399	434976.96	4184893.07
	400	434969.20	4184894.16	401	434929.17	4184901.52
	402	434936.10	4184906.77	403	434851.73	4184936.64
	404	434870.39	4184903.96	405	434835.36	4184930.20
	406	434855.04	4184882.82	407	434842.24	4184878.85
	408	434826.58	4184857.09	409	434818.37	4184844.97
	410	434810.22	4184835.32	411	434800.38	4184826.68
	412	434787.79	4184812.83	413	434782.49	4184806.77
	414	434773.15	4184799.87	415	434782.76	4184788.54
	416	434755.92	4184782.42	417	434752.34	4184779.43
	418	434746.92	4184775.69	419	434739.96	4184772.83
	420	434731.53	4184769.51	421	434727.03	4184768.33
	422	434722.28	4184768.37	423	434717.19	4184771.15
	424	434713.04	4184775.01	425	434705.63	4184782.64
	426	434700.44	4184789.60	427	434693.87	4184796.74
	428	434675.74	4184809.12	429	434658.03	4184818.19
	430	434644.43	4184822.81	431	434637.11	4184827.26
	432	434624.81	4184831.16	433	434595.89	4184843.86
	434	434579.88	4184852.28	435	434555.49	4184866.45
	436	434543.66	4184873.48	437	434524.43	4184884.79
	438	434514.34	4184889.43	439	434506.86	4184894.42
	440	434497.44	4184889.43	1788	434529.85	4185123.45
	1789	434538.83	4185100.38	1790	434534.63	4185073.81
	1791	434530.48	4185047.86	1792	434528.72	4185032.33
	1793	434518.18	4184977.77	1794	434511.98	4184946.88
	1795	434508.06	4184919.08	1796	434505.47	4184908.82
	1797	434501.53	4184905.42	2035	434537.92	4185282.67
	2036	434532.69	4185223.85	2037	434532.69	4185186.19
	2038	434529.06	4185196.80	2039	434527.42	4185132.78
	2095	434548.12	4185310.81	2105	434628.15	4185282.61
	2109	434618.28	4185281.03	2112	434653.52	4185279.46
	2114	434677.83	4185278.37	2115	434603.32	4185277.34
	2120	434689.53	4185276.26	2119	434700.48	4185272.88
	2120	434593.39	4185372.88	2122	434783.20	4185270.09
	2123	434741.80	4185289.83	2125	434728.95	4185286.26
	2126	434589.85	4185286.20	2127	434717.34	4185285.30
	2128	434713.55	4185285.26	2129	434724.93	4185285.11
	2134	434584.37	4185281.28	2148	434693.34	4185286.43
	2149	434790.26	4185258.14	2154	434588.18	4185252.27
	2157	434583.45	4185248.82	2158	434805.96	4185348.03
	2160	434611.37	4185242.46	2161	434813.91	4185242.96
	2162	434832.84	4185240.01	2163	434617.60	4185239.02
	2164	434846.94	4185238.35	2165	434621.79	4185236.48
	2166	434858.02	4185238.08	2168	434888.36	4185235.82
	2169	434873.75	4185233.75	2170	434824.76	4185233.98
	2171	434870.46	4185231.95	2172	434824.09	4185229.32
	2173	434876.86	4185227.50	2174	434820.07	4185227.02
	2175	434860.80	4185223.75	2176	434881.40	4185222.05
	2177	434898.29	4185193.83	2178	434883.46	4185216.60
	2179	434592.97	4185214.97	2181	434883.04	4185208.94
	2182	434591.33	4185209.40	2183	434877.04	4185209.26
	2184	434803.18	4185207.92	2185	434796.97	4185206.40
	2186	434972.28	4185205.96	2187	434783.14	4185205.13
	2188	434591.88	4185204.96	2189	434816.08	4185204.71
	2190	434968.84	4185201.51	2191	434878.80	4185201.04
	2192	434820.02	4185200.89	2193	434834.17	4185197.40
	2194	434821.41	4185197.14	2195	434895.38	4185196.99
	2196	434768.54	4185186.53	2197	434870.59	4185196.51
	2198	434849.49	4185195.53	2199	434861.12	4185194.88
	2200	434984.85	4185194.24	2201	434813.35	4185192.94
	2202	434589.32	4185192.02	2203	434765.94	4185190.42
	2204	434603.14	4185189.29	2205	434812.57	4185187.87
	2206	434983.30	4185187.82	2207	434537.52	4185186.83
	2208	434808.04	4185186.57	2209	430002.05	4185184.43
	2210	434785.08	4185184.06	2211	434815.90	4185183.76
	2212	434576.99	4185183.57	2213	434617.57	4185183.27

İLİ : ADIYAMAN

İLÇESİ : MERKEZ

MAHALLESİ : İNDERE

ADA/PARSEL : MUHTELİF

KOOR. SIS. : ITRF96

DG/DOM : 3/39

## KOORDİNAT ÖZET ÇİZELGESİ 2

NoktaNo	Y	X	NoktaNo	Y	X
2214	434697.28	4185182.71	2215	434543.21	4185182.54
2218	435014.95	4185181.71	2217	434824.74	4185175.82
2218	434648.87	4185179.11	2219	434840.34	4185177.61
2220	434660.87	4185177.00	2221	434654.72	4185175.73
2222	435029.91	4185176.14	2223	435066.11	4185175.01
2224	434768.06	4185175.09	2225	435059.45	4185174.16
2226	434870.88	4185173.73	2227	434571.29	4185173.02
2228	434880.01	4185172.73	2229	435077.07	4185172.44
2230	435039.57	4185170.99	2231	434766.91	4185170.55
2232	434691.20	4185170.33	2233	435051.46	4185169.08
2234	435082.88	4185169.03	2235	434920.34	4185168.05
2236	434702.39	4185168.88	2237	434906.17	4185168.40
2238	434762.99	4185167.55	2239	434927.54	4185166.53
2240	434885.76	4185165.68	2241	434893.99	4185164.89
2242	435046.28	4185164.74	2243	435088.85	4185164.06
2244	434748.53	4185164.43	2245	434930.33	4185163.56
2248	434722.51	4185162.97	2247	434716.27	4185162.19
2248	434738.86	4185162.17	2249	434730.58	4185161.52
2250	435094.81	4185161.34	2251	434930.73	4185160.27
2252	435048.53	4185159.49	2253	435104.91	4185159.19
2254	434928.73	4185158.03	2255	434720.71	4185157.03
2256	435112.48	4185156.59	2257	434925.44	4185156.49
2258	434551.73	4185153.62	2259	434908.72	4185152.84
2260	434720.09	4185152.09	2261	435052.09	4185151.75
2262	434573.46	4185151.22	2263	434900.30	4185149.97
2264	435122.41	4185149.73	2265	434770.47	4185148.51
2268	434715.50	4185147.96	2267	434604.15	4185147.59
2268	434590.56	4185146.93	2269	434706.46	4185146.13
2270	434711.99	4185146.92	2271	434627.91	4185145.33
2272	434620.55	4185144.83	2273	434694.99	4185144.43
2274	434861.10	4185144.40	2275	434635.64	4185143.74
2276	434579.58	4185143.86	2277	434659.98	4185142.57
2278	435050.16	4185141.91	2279	435130.94	4185141.79
2280	434870.87	4185139.98	2281	435046.29	4185139.26
2282	434772.51	4185139.14	2283	434925.08	4185137.98
2284	435037.71	4185136.78	2285	435027.48	4185135.56
2286	434865.54	4185134.23	2287	435021.69	4185133.88
2286	434935.83	4185133.86	2289	435138.28	4185133.23
2290	434540.55	4185132.97	2291	434580.64	4185132.91
2292	434589.00	4185132.87	2293	434968.84	4185132.54
2294	434943.62	4185131.74	2295	434594.16	4185131.64
2296	434627.83	4185131.83	2297	434611.50	4185131.34
2298	434547.82	4185131.21	2299	434561.57	4185130.97
2300	434640.93	4185129.02	2301	436014.54	4185128.98
2302	434864.94	4185128.85	2303	434777.74	4185127.29
2304	434874.58	4185127.13	2305	434956.82	4185126.57
2306	435006.97	4185125.42	2307	434890.13	4185125.17
2308	434970.33	4185124.30	2309	434977.35	4185123.75
2310	434999.95	4185122.73	2311	435144.82	4185122.65
2312	434982.38	4185122.06	2313	434895.82	4185121.87
2314	434668.22	4185120.09	2315	434792.97	4185119.59
2316	434704.66	4185118.84	2317	434871.48	4185118.12
2318	434995.36	4185115.46	2319	434710.19	4185113.76
2320	435158.66	4185111.50	2321	434881.59	4185111.15
2322	435184.27	4185110.62	2323	435178.72	4185110.43
2324	434991.28	4185110.20	2325	435243.52	4185109.49
2326	435218.31	4185108.28	2327	435261.11	4185108.01
2328	435196.46	4185108.94	2329	436274.01	4185108.35
2330	434787.33	4185108.33	2331	435233.93	4185108.10
2332	435180.25	4185107.78	2333	436291.34	4185107.14
2334	435185.55	4185106.37	2335	435291.59	4185106.09
2336	434897.89	4185105.89	2337	434884.60	4185105.79
2338	434710.84	4185104.24	2339	435300.27	4185103.43
2340	435152.22	4185102.21	2341	435161.80	4185101.74
2342	434977.67	4185101.82	2343	434791.40	4185100.11
2344	435154.82	4185100.02	2345	435158.24	4185099.52
2346	434708.37	4185099.22	2347	434976.09	4185099.06
2348	434888.98	4185088.56	2349	435135.80	4185097.52
2350	434704.30	4185096.66	2351	434856.99	4185096.39
2352	434845.05	4185095.95	2353	434692.02	4185094.14
2354	434886.97	4185093.88	2355	434586.65	4185093.41
2358	434974.38	4185092.03	2357	434694.35	4185091.18
2358	434883.71	4185091.05	2359	434791.70	4185091.04
2360	434684.24	4185091.01	2361	434678.26	4185090.07
2362	435325.12	4185089.94	2363	434811.43	4185089.56
2364	434825.31	4185089.34	2365	434669.35	4185087.38

İli	: ADIYAMAN
İLÇESİ	: MERKEZ
MAHALLESİ	: İNDERE
ADA/PARSEL	: MUHTELİF
KOOR. SİS.	: ITRF96
DG/DOM	: 3/39

## KOORDİNAT ÖZET ÇİZELGESİ 3

NoktaNo	Y	X	NoktaNo	Y	X
2368	434649.00	4185087.02	2367	434878.08	4185086.69
2368	435333.78	4185083.28	2369	434788.07	4185082.89
2370	435336.60	4185082.05	2371	434874.32	4185081.78
2373	434873.78	4185075.07	2374	434992.69	4185075.09
2375	434984.37	4185074.89	2375	434780.79	4185074.58
2377	435345.15	4185074.33	2378	435002.69	4185073.02
2379	434547.39	4185072.70	2380	434834.23	4185072.09
2381	434874.37	4185071.48	2382	434570.25	4185070.06
2383	435011.47	4185069.89	2384	435385.45	4185068.37
2385	434876.14	4185067.49	2388	434775.21	4185067.45
2387	435027.87	4185067.27	2385	434858.89	4185066.84
2389	434592.46	4185066.09	2390	434382.58	4185064.82
2391	434987.90	4185064.56	2392	435033.17	4185063.08
2393	435038.46	4185062.02	2394	434828.90	4185060.55
2395	434884.85	4185060.08	2396	434770.90	4185058.36
2397	435967.13	4185057.28	2398	434997.80	4185056.87
2399	434660.89	4185056.85	2400	434650.85	4185055.80
2401	435049.67	4185054.98	2402	435388.75	4185054.47
2403	434669.58	4185053.87	2404	434894.77	4185052.28
2405	434671.89	4185051.51	2408	435368.94	4185050.27
2407	434771.30	4185049.78	2408	434884.71	4185048.89
2409	435067.83	4185048.35	2410	434931.79	4185046.90
2411	435367.39	4185046.98	2412	434542.35	4185045.84
2413	434695.81	4185045.15	2414	435356.48	4185044.69
2415	435364.50	4185044.31	2416	434979.87	4185044.26
2417	435076.48	4185043.60	2418	434770.70	4185041.35
2419	434698.52	4185041.32	2420	434562.83	4185040.87
2421	434572.14	4185040.81	2422	435360.86	4185039.09
2423	435347.59	4185038.76	2424	434807.46	4185038.69
2425	434582.37	4185038.21	2426	434955.33	4185037.85
2427	435340.19	4185037.33	2428	434788.22	4185036.21
2429	434978.57	4185036.00	2430	434688.46	4185034.77
2431	434613.26	4185034.21	2432	436102.66	4185033.41
2433	436106.17	4185032.58	2434	435334.21	4185031.61
2435	434625.37	4185030.82	2436	434784.86	4185030.60
2437	434694.38	4185028.40	2438	434810.02	4185028.72
2439	434644.99	4185027.90	2440	434659.28	4185026.42
2441	434688.03	4185026.20	2442	435332.57	4185025.93
2443	434978.57	4185025.24	2444	434672.07	4185023.95
2445	434813.19	4185023.78	2448	435364.19	4185023.38
2447	435369.12	4185022.78	2448	435362.23	4185022.48
2449	435132.87	4185022.13	2450	435139.28	4185021.78
2451	435333.59	4185021.39	2452	434903.42	4185021.10
2453	435360.83	4185020.97	2455	435336.51	4185019.12
2456	435148.76	4185019.05	2457	435343.05	4185018.70
2458	434878.15	4185017.93	2459	435163.98	4185017.54
2463	434807.35	4185015.20	2465	434870.88	4185013.98
2467	434850.78	4185013.82	2470	435182.07	4185011.68
2471	434903.28	4185011.58	2474	434866.43	4185009.52
2475	434897.25	4185008.52	2478	434886.89	4185009.51
2477	434641.11	4185008.24	2480	434895.95	4185008.68
2481	435189.24	4185008.00	2482	434863.75	4185008.30
2484	434880.89	4185006.31	2485	435187.71	4185006.76
2486	434867.173	4185005.02	2487	434897.05	4185004.93
2488	434865.58	4185004.43	2489	435212.16	4185004.27
2491	434878.00	4185003.84	2493	435219.36	4185002.00
2494	434865.37	4185001.81	2496	435008.02	4185001.23
2496	434874.61	4185000.81	2497	435231.22	4184998.77
2499	434968.22	4184998.21	2501	434871.76	4184996.57
2502	435238.32	4184996.25	2504	434870.70	4184992.76
2506	435020.51	4184991.44	2506	434688.20	4184990.63
2509	434968.79	4184990.47	2512	434702.71	4184985.00
2515	434871.30	4184983.72	2516	435240.88	4184983.20
2517	434972.99	4184982.98	2519	434715.08	4184982.09
2520	435036.36	4184981.44	2521	434722.34	4184979.86
2523	434870.57	4184977.00	2524	435240.80	4184975.35
2525	434727.59	4184974.28	2526	435321.29	4184974.05
2527	434869.01	4184972.66	2528	435243.35	4184972.36
2529	434979.26	4184972.30	2530	435330.66	4184970.92
2532	435249.18	4184969.50	2533	435063.95	4184969.33
2534	435336.54	4184969.17	2538	434884.92	4184968.57
2536	434822.29	4184968.26	2537	434732.69	4184967.80
2538	434868.66	4184967.00	2539	434654.25	4184966.53
2540	435340.79	4184966.37	2541	435312.34	4184966.10
2542	434624.04	4184965.86	2544	434981.91	4184965.24
2547	435268.68	4184963.44	2550	435264.18	4184961.13

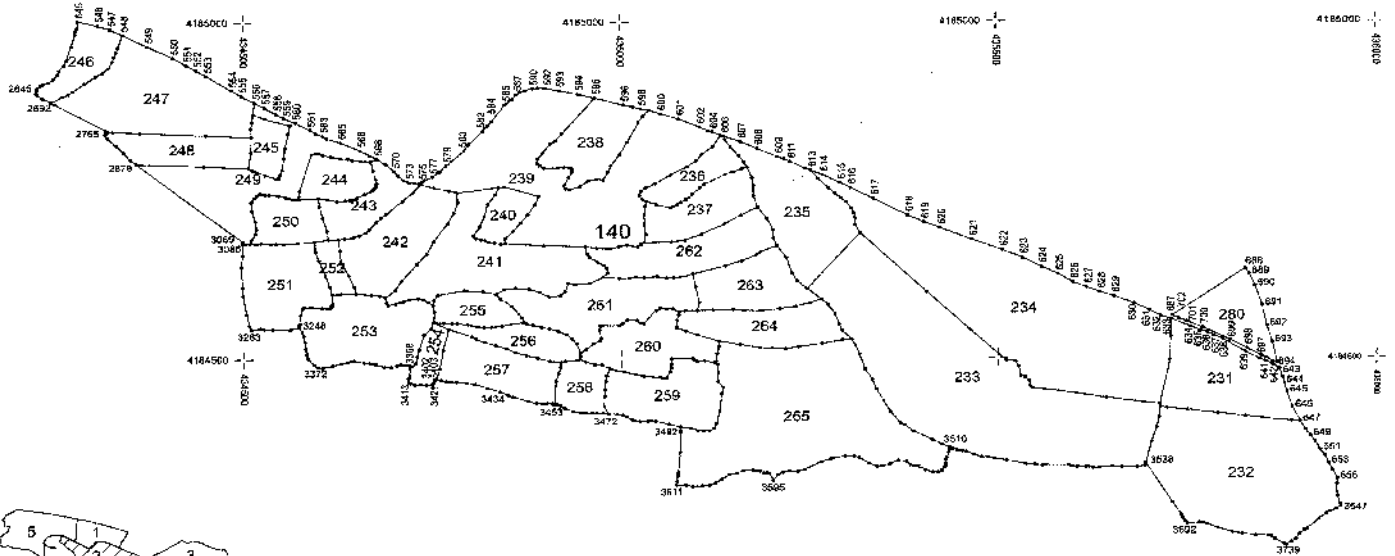
İLİ	: ADIYAMAN
İLÇESİ	: MERKEZ
MAHALLESİ	: İNDERE
ADA/PARSEL	: MUHTELİF
KOOR. SİS.	: İTRF96
DĞ/DOM	: 3/39

## KOORDİNAT ÖZET ÇİZELGESİ 4

No	NoktaNo	Y	X	No	NoktaNo	Y	X
2551	435088.30	4184959.06	2552	434850.13	4184959.28		
2553	434731.80	4184958.30	2564	434981.62	4184957.75		
2565	435270.34	4184957.63	2557	434861.68	4184955.25		
2558	434847.96	4184954.54	2569	435302.29	4184954.53		
2560	434978.70	4184954.11	2561	434874.10	4184951.81		
2562	435283.11	4184951.78	2563	435298.74	4184951.80		
2565	435290.09	4184949.89	2567	434850.08	4184949.59		
2566	434871.37	4184948.80	2570	434729.87	4184947.56		
2571	435115.21	4184946.66	2574	434972.22	4184943.87		
2576	434858.36	4184942.74	2577	434898.24	4184942.40		
2578	434717.85	4184941.68	2579	434727.72	4184940.04		
2580	435134.77	4184839.05	2581	434738.77	4184938.99		
2582	434973.25	4184838.00	2585	434760.36	4184934.75		
2586	434788.28	4184934.00	2587	435154.70	4184933.45		
2589	434870.92	4184932.78	2590	434774.28	4184932.10		
2591	434970.35	4184931.48	2596	434893.86	4184926.47		
2597	434969.32	4184925.89	2598	435174.05	4184925.21		
2600	434880.25	4184922.08	2601	434679.60	4184921.37		
2603	434669.41	4184920.87	2605	435191.25	4184920.25		
2606	434663.35	4184919.36	2607	434668.43	4184919.36		
2608	434693.33	4184919.36	2609	434644.27	4184918.60		
2610	434638.81	4184918.50	2611	434871.56	4184917.95		
2613	435201.80	4184918.76	2614	434848.92	4184916.55		
2615	434855.03	4184918.13	2618	434633.22	4184915.87		
2617	434771.22	4184914.85	2618	435082.54	4184913.96		
2620	434974.71	4184912.26	2622	435210.25	4184911.92		
2623	435217.36	4184910.87	2624	434658.57	4184910.42		
2626	434621.69	4184909.16	2631	435105.68	4184908.34		
2632	434980.34	4184905.15	2633	434767.21	4184906.03		
2635	434613.99	4184903.84	2637	434514.48	4184903.54		
2638	434705.23	4184903.11	2642	434587.36	4184901.34		
2646	434805.38	4184902.34	2647	434597.34	4184900.83		
2648	434528.58	4184900.49	2650	434763.49	4184900.15		
2654	434870.51	4184898.28	2656	434931.46	4184898.21		
2657	434564.23	4184898.21	2659	434574.33	4184897.44		
2669	434579.63	4184897.25	2663	435234.13	4184894.96		
2686	434712.30	4184894.32	2670	434760.74	4184893.15		
2671	435001.65	4184893.13	2673	435078.10	4184892.68		
2680	435181.73	4184889.74	2682	434708.46	4184898.87		
2684	435007.77	4184888.52	2686	434692.26	4184895.03		
2693	435242.98	4184882.51	2694	434701.34	4184881.81		
2696	434889.67	4184881.07	2696	435182.62	4184879.09		
2700	434757.75	4184877.50	2703	435138.51	4184877.24		
2708	434716.01	4184873.78	2709	434845.82	4184873.93		
2711	434654.24	4184873.36	2712	434677.88	4184873.04		
2713	435261.24	4184872.81	2714	435295.20	4184872.14		
2715	435251.88	4184872.11	2716	434639.52	4184871.90		
2718	434674.11	4184871.08	2719	434669.59	4184870.65		
2722	435270.49	4184869.20	2723	434635.49	4184868.73		
2724	435215.09	4184866.45	2725	434721.42	4184868.37		
2732	435278.27	4184864.08	2733	435252.08	4184863.17		
2734	434785.59	4184861.94	2736	434725.25	4184861.29		
2737	434746.81	4184860.88	2740	435241.63	4184858.75		
2743	434627.67	4184856.81	2745	435286.78	4184856.55		
2747	435254.61	4184854.73	2754	434722.48	4184851.04		
2755	434619.12	4184848.83	2762	434611.73	4184844.16		
2766	435260.40	4184842.06	2775	434717.21	4184838.20		
2778	435262.09	4184837.29	2790	435262.08	4184830.98		
2799	434785.71	4184826.34	2805	434716.51	4184821.99		
2812	435259.85	4184818.40	2818	434715.87	4184814.89		
2824	435264.88	4184810.95	2830	434716.40	4184808.91		
2837	434718.79	4184806.10	2845	434722.78	4184803.28		
2847	435251.55	4184803.20	2863	434725.80	4184799.88		
2867	434727.82	4184785.58	2885	434729.72	4184787.83		
2802	434731.70	4184783.68	2906	434742.38	4184782.50		

# ORMAN ALANI HARİTASI-2

İLİ	: ADIYAMAN
İLÇESİ	: MERKEZ
MAHALLESİ	: İNDERE
ADA/PARSEL	: MUHTELİF
KOOR. SİS.	: İTRF98
DĞ/İDOM	: 3/39
ALANI	: 563.195,85 m <sup>2</sup>



Koordinat Özet Çizelgesi Ektedir.

# KOORDİNAT ÖZET ÇİZELGESİ 1

İL :	ADYAMAN
İLÇESİ :	MERKEZ
MAHALLESİ :	İNDERE
ADA/PARSEL :	MUHTELİF
KOOR. SIS. :	İTRF96
DG/DOM :	3/39

NoktaNo	Y	X	NoktaNo	Y	X
545	434281.85	4185003.18	546	434308.37	4184996.73
547	434324.43	4184990.74	548	434341.16	4184982.88
549	434373.19	4184965.22	550	434408.01	4184948.11
551	434425.41	4184937.31	552	434438.70	4184929.54
553	434451.82	4184920.80	554	434484.53	4184899.50
555	434497.71	4184860.79	556	434515.67	4184881.10
557	434528.89	4184874.13	558	434544.03	4184864.88
559	434554.13	4184859.20	560	434569.16	4184852.08
561	434588.93	4184841.08	562	434596.75	4184836.42
563	434605.83	4184832.48	564	434611.09	4184828.76
565	434629.93	4184822.37	566	434655.83	4184810.85
567	434668.70	4184803.57	568	434677.62	4184798.69
569	434688.47	4184790.45	570	434700.79	4184779.91
571	434705.76	4184773.37	572	434712.72	4184766.41
573	434718.78	4184763.26	574	434728.65	4184762.17
575	434736.16	4184762.84	576	434738.79	4184765.60
577	434750.45	4184771.41	578	434760.14	4184778.98
579	434768.92	4184768.25	580	434792.85	4184810.44
581	434799.86	4184819.75	582	434818.06	4184839.40
583	434824.08	4184847.69	584	434829.78	4184853.79
585	434847.13	4184877.84	586	434856.21	4184885.47
587	434862.38	4184892.87	588	434867.87	4184896.20
589	434874.23	4184898.57	590	434883.87	4184901.19
591	434892.14	4184902.15	592	434902.87	4184901.30
593	434919.60	4184938.21	594	434944.32	4184882.96
595	434966.78	4184887.24	596	435004.39	4184876.38
597	435016.66	4184874.11	598	435020.95	4184871.13
599	435037.44	4184869.44	600	435052.42	4184964.21
601	435077.24	4184856.84	602	435105.16	4184644.67
603	435117.32	4184838.87	604	435122.62	4184637.45
605	435133.54	4184832.20	606	435138.08	4184631.02
607	435160.20	4184822.52	608	435182.32	4184612.55
609	435209.16	4184800.41	610	435217.39	4184797.26
611	435225.42	4184793.22	612	435245.74	4184783.98
613	435252.84	4184778.89	614	435268.82	4184773.16
615	435291.69	4184761.42	616	435306.71	4184763.74
617	435335.44	4184737.36	618	435381.22	4184712.23
619	435402.33	4184702.21	620	435424.48	4184683.05
621	435468.42	4184675.43	622	435466.10	4184659.74
623	435532.43	4184648.14	624	435566.94	4184634.96
625	435579.09	4184623.55	626	435598.97	4184611.08
627	435616.84	4184603.67	628	435634.55	4184590.80
629	435653.73	4184580.50	630	435679.89	4184578.95
631	435701.26	4184569.13	632	435715.38	4184561.20
633	435729.80	4184556.53	634	435764.63	4184544.84
635	435767.12	4184539.10	636	435776.28	4184536.41
637	435794.27	4184531.83	638	435795.54	4184527.25
639	435826.96	4184506.79	640	435844.47	4184497.10
641	435853.61	4184493.52	642	435862.74	4184488.32
643	435871.52	4184482.32	644	435875.50	4184470.05
645	435891.46	4184447.25	646	435888.48	4184424.91
647	435896.37	4184404.13	648	435904.76	4184391.51
649	435911.91	4184382.30	650	435918.05	4184373.72
651	435924.78	4184361.36	652	435930.06	4184363.12
653	435936.38	4184342.10	654	435944.33	4184331.88
655	435948.88	4184319.37	656	435973.86	4184261.45
657	435927.44	4184301.08	658	435831.94	4184623.66
659	435839.81	4184605.61	661	436849.03	4184576.57
662	435855.22	4184548.14	663	436862.11	4184521.83
664	435868.77	4184480.63	665	435862.66	4184492.81
666	435863.51	4184499.20	697	435847.55	4184501.53
668	435828.22	4184512.52	699	435806.76	4184524.83
700	435770.27	4184543.28	701	435748.97	4184552.80
702	435738.47	4184557.27	2505	434280.84	4184982.68
2511	434278.99	4184988.72	2513	434278.95	4184984.40
2543	434272.19	4184985.80	2548	434334.73	4184963.27
2536	434332.71	4184968.33	2566	434328.48	4184949.79
2572	434288.56	4184944.89	2575	434328.02	4184943.16
2553	434282.88	4184937.43	2688	434322.06	4184932.84
2593	434256.89	4184929.70	2695	434314.55	4184926.47
2599	434255.51	4184923.80	2692	434305.85	4184921.06
2612	434249.34	4184917.18	2621	434242.62	4184911.93
2625	434290.70	4184909.98	2627	434235.07	4184906.80
2628	434232.68	4184907.51	2634	434228.16	4184903.92
2845	434227.15	4184900.97	2652	434275.44	4184888.63
2862	434227.08	4184896.00	2664	434269.14	4184894.59

İLİ : ADIYAMAN

İLÇESİ : MERKEZ

MAHALLESİ : İNDERE

ADA/PARSEL : MUHTELİF

KOOR. SİS. : ITRF96

DG/DOM : 3/39

## KOORDİNAT ÖZET ÇİZELGESİ 2

NoktaNo	Y	X	NoktaNo	Y	X
2689	434228.63	418493.24	2678	434260.94	4134890.87
2683	434235.31	418488.72	2692	434247.16	4134882.61
2697	434251.37	418490.34	2730	434513.49	4134864.34
2736	435030.25	418480.28	2741	434629.86	4134857.95
2749	434511.82	418485.38	2753	435023.98	4134851.08
2756	434562.42	418484.24	2764	434510.76	4134843.43
2765	434318.04	418494.22	2769	434321.69	4134833.77
2771	434328.09	418493.96	2777	434363.91	4134837.39
2780	434317.96	418493.08	2782	434659.99	4134834.94
2784	434922.75	418493.36	2785	434451.43	4134833.56
2791	434511.00	418490.66	2792	434321.17	4134829.51
2800	435139.30	418492.22	2801	434914.27	4134824.21
2806	435009.18	418482.91	2808	434607.89	4134819.92
2811	434357.22	4184918.74	2816	435123.32	4134815.72
2816	43546.62	4184815.17	2817	434555.61	4134814.99
2827	434655.10	4184809.67	2828	434341.98	4134809.53
2831	434510.53	4184808.35	2833	434597.51	4134807.40
2834	434600.83	4184807.02	2835	434897.63	4134806.84
2838	434690.78	4184805.28	2840	434606.20	4134804.25
2841	434999.25	4184804.25	2844	435107.89	4134803.38
2849	434618.84	4184802.23	2850	435157.83	4134802.15
2854	434554.33	4184799.49	2855	434629.68	4134799.37
2858	434639.35	4184798.61	2860	434360.91	4134797.93
2862	434890.41	4184797.73	2864	434644.65	4134796.84
2866	434656.69	4184795.71	2869	435100.97	4134794.51
2870	434669.25	4184794.28	2875	435165.03	4134791.66
2877	434890.20	4184791.35	2878	434358.92	4134791.12
2886	434449.13	4184787.85	2887	434893.47	4134787.72
2888	434897.53	4184787.85	2892	435088.59	4134785.84
2894	434926.54	4184785.24	2896	434607.32	4134784.90
2897	435169.04	4184784.84	2898	434932.17	4134784.63
2899	434689.41	4184784.33	2900	434917.21	4134784.21
2901	434935.18	4184783.72	2905	435162.22	4134782.58
2906	434551.76	4184782.35	2909	434936.27	4134781.82
2911	434512.24	4184781.60	2913	434672.99	4134780.70
2918	434994.19	4184779.00	2920	434517.86	4134778.91
2921	435145.87	4184777.93	2922	434935.85	4134777.84
2928	434549.72	4184774.96	2927	434530.12	4134774.30
2929	435139.40	4184774.30	2929	435066.31	4134773.86
2935	434547.06	4184769.96	2936	434932.15	4134769.72
2938	434544.57	4184769.28	2939	435175.51	4134768.20
2942	434675.46	4184768.20	2943	434969.04	4134767.53
2944	435262.98	4184767.49	2946	434977.39	4134766.25
2948	434956.76	4184764.28	2952	434877.15	4134761.47
2954	435046.04	4184760.79	2955	434734.79	4134760.36
2956	435111.62	4184759.29	2957	434925.80	4134757.96
2958	435177.12	4184756.99	2959	434675.76	4134756.93
2960	434845.86	4184756.73	2961	434846.51	4134756.58
2962	434838.18	4184755.58	2963	434753.23	4134755.04
2964	435033.04	4184754.23	2965	435105.56	4134753.99
2966	434673.64	4184753.91	2968	435276.73	4134753.31
2969	434927.76	4184753.24	2970	434933.43	4134751.64
2971	434575.01	4184751.14	2972	434773.23	4134750.59
2973	434670.06	4184750.56	2974	435026.90	4134749.23
2975	434725.14	4184747.95	2976	434782.75	4134747.60
2977	434523.03	4184746.68	2978	434661.88	4134745.99
2979	435284.38	4184745.66	2980	434528.83	4134745.47
2981	435095.74	4184745.31	2982	434534.83	4134745.22
2983	434834.35	4184744.93	2984	434547.00	4134743.71
2985	434518.08	4184743.86	2986	435025.14	4134742.75
2987	434992.27	4184742.34	2988	434573.93	4134742.15
2989	435177.33	4184742.15	2990	434556.43	4134741.64
2991	434661.41	4184740.81	2992	434599.64	4134740.33
2993	434661.38	4184739.92	2994	434513.99	4134739.72
2995	435090.72	4184739.52	2998	435292.42	4134736.85
2997	434573.96	4184738.47	2998	434586.37	4134738.11
2998	434612.36	4184737.88	3001	435028.96	4134737.03
3002	434641.53	4184736.68	3003	435096.44	4134736.65
3004	434635.81	4184736.13	3005	434824.96	4134735.49
3006	434710.81	4184735.43	3007	434510.78	4134734.57
3008	434783.95	4184733.79	3009	435034.39	4134733.74
3010	435079.45	4184732.64	3011	435298.98	4134732.54
3012	434624.41	4184730.32	3013	434886.96	4134729.87
3014	435047.36	4184729.05	3015	435074.96	4134728.80
3016	434601.39	4184727.68	3017	435088.96	4134728.61
3018	435032.35	4184726.15	3019	435182.62	4134726.40

İL	: ADIYAMAN
İLÇESİ	: MERKEZ
MAHALLESİ	: İNDERE
ADA/PARSEL	: MUHTELİF
KOOR. SİS.	: İTRF96
DG/DOM	: 3/39

## KOORDİNAT ÖZET ÇİZELGESİ 3

NoktaNo	Y	X	NoktaNo	Y	X
3020	435066.66	4184724.09	3021	435306.14	4184723.82
3022	434511.59	4184720.34	3023	434778.83	4184717.77
3024	434690.33	4184716.49	3025	435309.53	4184716.38
3026	434876.78	4184714.52	3027	435031.21	4184713.19
3028	435159.71	4184713.00	3029	434819.38	4184712.49
3031	434606.45	4184710.39	3032	434682.63	4184709.66
3033	435311.34	4184708.89	3034	435195.07	4184707.41
3035	434518.03	4184705.75	3036	434675.87	4184703.41
3037	434867.19	4184702.31	3039	434770.34	4184701.77
3040	435137.84	4184699.51	3041	435311.34	4184697.99
3042	435031.18	4184697.98	3043	434813.12	4184686.85
3045	434517.79	4184693.03	3046	434867.39	4184682.87
3047	434611.63	4184690.82	3048	435202.96	4184680.48
3049	434956.91	4184689.42	3050	434862.31	4184677.83
3051	434518.34	4184686.13	3052	435317.68	4184685.87
3053	435107.36	4184684.85	3054	435033.41	4184684.66
3055	434653.73	4184683.57	3056	434804.92	4184683.31
3057	434845.89	4184680.88	3059	434807.71	4184679.14
3059	434634.69	4184679.07	3060	435203.23	4184678.21
3061	434846.49	4184678.12	3062	434626.34	4184677.98
3063	434613.30	4184677.83	3064	434815.05	4184677.59
3065	434510.51	4184677.11	3066	434821.02	4184676.53
3067	435085.30	4184675.84	3069	434489.30	4184674.86
3070	434752.11	4184674.51	3071	434594.71	4184674.27
3072	434825.62	4184673.61	3073	435067.20	4184673.54
3074	434833.14	4184672.93	3075	434572.82	4184672.82
3076	434524.01	4184672.75	3077	435045.27	4184672.45
3078	435030.74	4184672.21	3079	434543.99	4184672.09
3080	434509.51	4184672.06	3081	434847.25	4184671.93
3082	434517.10	4184671.37	3083	434553.29	4184671.37
3084	434536.00	4184671.22	3085	434499.20	4184671.04
3086	434841.22	4184670.81	3087	435025.84	4184669.36
3088	435008.58	4184666.63	3089	434868.40	4184668.51
3080	435207.75	4184667.30	3091	434953.17	4184668.80
3092	434997.80	4184666.21	3093	435022.38	4184665.73
3094	434968.55	4184664.33	3095	434965.81	4184663.49
3096	434828.55	4184660.99	3097	434596.19	4184659.93
3098	435186.14	4184658.44	3100	434742.72	4184656.19
3101	434955.58	4184655.78	3102	434458.80	4184654.57
3103	435180.09	4184653.59	3104	434959.11	4184650.71
3105	435220.27	4184649.33	3107	434600.37	4184646.59
3108	435180.95	4184645.36	3109	434969.86	4184643.51
3110	434630.02	4184642.99	3111	434730.12	4184641.62
3112	434977.67	4184639.11	3113	435139.70	4184637.67
3114	434497.71	4184636.37	3116	434981.43	4184634.18
3118	434883.17	4184627.71	3119	435227.49	4184625.98
3120	435095.81	4184625.63	3121	434809.09	4184624.72
3122	434639.85	4184624.57	3125	435047.89	4184621.88
3128	435018.64	4184621.33	3127	434977.28	4184621.33
3128	435078.78	4184621.27	3129	435030.03	4184620.67
3130	435069.57	4184620.43	3131	435059.58	4184619.82
3132	435010.95	4184619.70	3133	434998.05	4184619.34
3134	434710.19	4184617.13	3135	435233.91	4184615.10
3136	434950.07	4184612.39	3137	434931.19	4184612.20
3139	434938.58	4184610.17	3140	434647.49	4184607.41
3141	434815.41	4184607.20	3142	434458.80	4184606.98
3143	435098.85	4184606.66	3145	434860.56	4184606.58
3146	434877.75	4184604.23	3147	434845.29	4184603.75
3149	435247.31	4184603.38	3150	434700.98	4184602.92
3151	434792.01	4184602.32	3152	434816.84	4184600.88
3153	434926.55	4184600.41	3154	434893.21	4184598.92
3155	435406.08	4184598.35	3156	434650.11	4184597.66
3157	434629.18	4184597.18	3159	434834.95	4184598.40
3160	434617.87	4184596.24	3161	434669.44	4184595.83
3162	434757.08	4184595.28	3163	434599.46	4184594.46
3164	434921.04	4184593.99	3165	434681.00	4184593.94
3166	434904.91	4184592.30	3167	434698.50	4184591.66
3169	434731.72	4184590.12	3170	434840.51	4184589.50
3171	434738.37	4184588.72	3172	434719.19	4184588.56
3173	435286.69	4184587.93	3174	434752.26	4184587.33
3175	434711.99	4184586.19	3176	434744.55	4184585.09
3177	434706.73	4184584.75	3178	434689.82	4184584.00
3179	435103.83	4184583.57	3180	434618.86	4184583.45
3181	434701.25	4184582.19	3182	435250.33	4184582.14
3183	434891.84	4184580.46	3184	434750.87	4184580.07
3186	435275.38	4184579.39	3187	434617.43	4184579.16

İLİ	: ADIYAMAN
İLÇESİ	: MERKEZ
MAHALLESİ	: İNDERE
ADA/PARSEL	: MUHTELİF
KOOR. SIS.	: İTRF96
DG/DOM	: 3/39

## KOORDİNAT ÖZET ÇİZELGESİ 4

NoktaNo	Y	X	NoktaNo	Y	X
3188	434864.74	4184579.34	3189	434899.04	4184577.76
3190	435232.19	4184577.44	3191	434879.54	4184577.36
3192	434615.37	4184577.09	3194	434804.73	4184575.93
3195	434611.14	4184575.83	3196	434577.58	4184575.18
3197	435050.86	4184574.79	3198	435080.01	4184573.78
3199	435211.08	4184573.60	3200	435068.73	4184573.56
3201	435149.22	4184572.95	3202	435122.12	4184572.39
3203	435046.55	4184571.74	3204	435084.93	4184571.49
3205	435101.21	4184571.49	3206	435182.56	4184571.47
3207	435185.45	4184570.90	3208	434782.93	4184569.61
3210	435076.88	4184589.13	3211	434604.22	4184567.24
3212	434864.48	4184587.14	3213	435284.14	4184566.27
3214	434575.38	4184585.59	3215	435078.14	4184564.14
3218	434869.08	4184561.04	3219	435008.08	4184557.58
3221	435074.17	4184557.25	3222	435020.89	4184557.05
3224	434751.75	4184555.01	3226	434870.34	4184554.41
3228	434775.57	4184553.36	3229	434765.03	4184553.30
3230	434782.74	4184552.96	3231	435025.24	4184552.61
3233	434575.91	4184552.47	3234	434874.98	4184552.37
3235	434853.89	4184561.91	3238	435029.82	4184551.64
3237	435001.70	4184561.50	3238	434796.58	4184551.43
3239	434573.39	4184561.26	3240	434882.90	4184550.92
3241	435298.36	4184560.86	3242	434973.79	4184548.65
3243	434996.95	4184549.32	3244	434508.15	4184548.29
3245	434841.68	4184549.25	3246	434972.60	4184548.59
3247	434809.80	4184548.40	3248	434573.68	4184548.21
3249	434828.44	4184547.95	3250	434818.87	4184547.55
3251	434895.33	4184546.99	3252	434523.51	4184546.29
3253	434748.07	4184546.25	3256	435073.99	4184545.86
3257	434527.52	4184545.37	3258	434905.29	4184545.11
3260	434561.83	4184544.62	3261	434539.45	4184544.54
3262	434771.61	4184544.47	3263	434510.90	4184544.03
3265	434971.67	4184543.26	3266	434562.80	4184542.44
3267	435292.84	4184541.31	3268	434918.77	4184541.18
3269	435085.90	4184540.88	3270	434577.52	4184540.44
3273	434927.89	4184536.60	3275	434739.63	4184535.88
3276	435101.01	4184535.45	3277	434579.61	4184535.02
3278	434802.36	4184533.91	3281	435728.33	4184530.19
3282	434808.10	4184530.13	3283	434973.48	4184530.12
3284	434998.02	4184529.84	3285	435005.41	4184528.17
3286	434972.48	4184527.85	3288	435294.08	4184527.23
3289	435129.93	4184526.14	3290	434581.95	4184525.83
3291	434819.44	4184525.26	3293	434883.27	4184522.59
3294	434941.77	4184522.38	3295	435267.13	4184522.07
3297	435188.20	4184521.20	3298	434834.23	4184520.61
3299	435310.84	4184519.17	3300	435129.93	4184517.40
3301	435234.72	4184517.13	3302	435184.51	4184516.04
3303	434948.25	4184515.80	3304	435200.18	4184515.77
3305	434582.03	4184515.73	3306	435218.59	4184514.68
3307	434732.69	4184514.18	3308	434953.18	4184513.88
3309	434764.27	4184513.88	3312	434880.49	4184509.63
3314	434946.68	4184509.25	3315	434683.95	4184508.05
3316	435127.03	4184507.39	3319	435315.98	4184506.08
3320	434874.20	4184505.86	3321	434584.70	4184505.38
3322	434946.69	4184503.85	3323	434729.95	4184503.49
3325	434890.00	4184501.57	3327	434685.87	4184501.12
3328	435095.12	4184500.81	3329	434945.97	4184499.92
3330	435086.66	4184499.84	3332	434647.06	4184498.03
3333	435087.91	4184488.03	3334	434941.94	4184487.90
3335	434642.41	4184487.68	3336	435110.74	4184487.36
3337	434827.05	4184487.19	3339	434906.43	4184486.98
3340	435126.13	4184486.27	3341	435727.11	4184486.27
3342	435101.98	4184486.00	3343	434952.89	4184485.83
3344	434637.97	4184485.34	3345	434655.89	4184485.34
3346	435610.78	4184485.32	3347	434921.08	4184485.29
3348	435522.82	4184484.62	3348	434686.98	4184484.53
3350	434629.55	4184484.41	3351	435123.48	4184484.33
3352	434727.82	4184484.28	3355	434675.25	4184482.77
3358	435065.97	4184482.58	3357	434707.63	4184482.54
3359	434584.02	4184482.07	3360	435127.58	4184481.97
3361	434715.91	4184481.98	3362	434713.12	4184481.72
3363	434865.05	4184481.58	3364	434974.59	4184480.98
3365	434702.80	4184480.90	3366	434617.87	4184480.79
3368	434720.49	4184480.44	3369	434723.19	4184480.68
3370	434686.36	4184488.15	3371	434695.59	4184488.68
3372	434598.58	4184488.45	3374	434920.45	4184488.28

İLİ	: ADIYAMAN
İLÇESİ	: MERKEZ
MAHALLESİ	: İNDERE
ADA/PARSEL	: MUHTELİF
KOOR. SIS.	: İTRF96
DG/DOM	: /3/39

## KOORDİNAT ÖZET ÇİZELGESİ 5

NoktaNo	Y	X	NoktaNo	Y	X
3375	434804.54	4184487.75	3378	435065.89	4184486.58
3377	434758.89	4184488.56	3378	435226.48	4184486.26
3379	434984.58	4184485.84	3380	435322.89	4184483.80
3381	434992.36	4184483.07	3384	435002.95	4184481.25
3385	435084.12	4184480.55	3388	435128.37	4184479.38
3388	434917.42	4184478.44	3390	435018.64	4184477.38
3391	434719.79	4184476.06	3393	434980.74	4184475.74
3394	435029.48	4184474.29	3395	435049.76	4184472.90
3396	435529.49	4184472.75	3398	435059.09	4184471.81
3399	434718.15	4184471.62	3400	435054.06	4184471.50
3401	435534.46	4184470.66	3402	434752.53	4184470.50
3403	434755.11	4184470.28	3405	434760.81	4184469.41
3406	435332.15	4184468.42	3407	434913.97	4184467.56
3408	434768.24	4184467.08	3409	434773.17	4184466.83
3410	434781.43	4184466.32	3411	435127.34	4184466.08
3412	434975.18	4184465.85	3413	434717.80	4184465.07
3414	434794.79	4184465.07	3415	435540.30	4184464.82
3416	434760.88	4184464.65	3417	434720.49	4184464.37
3419	434805.56	4184463.57	3420	434734.98	4184462.97
3421	434748.87	4184462.57	3422	434727.15	4184462.03
3423	434741.76	4184461.92	3425	435540.91	4184457.58
3426	434822.01	4184457.56	3427	435135.42	4184457.36
3429	435544.75	4184454.35	3431	435337.87	4184454.01
3432	434978.07	4184453.79	3433	435558.40	4184452.70
3434	434836.21	4184452.05	3435	435133.07	4184448.03
3438	434849.87	4184448.45	3439	435601.53	4184446.29
3440	434877.61	4184444.30	3441	434855.74	4184443.78
3442	434858.66	4184443.37	3444	435642.08	4184439.84
3445	434876.80	4184437.77	3448	435347.29	4184436.69
3447	434887.71	4184434.68	3449	434901.65	4184434.80
3449	434895.30	4184433.93	3450	434908.83	4184433.85
3451	435890.74	4184433.22	3453	434911.78	4184433.16
3454	434915.18	4184432.78	3455	434918.94	4184431.18
3456	435713.55	4184430.71	3457	434976.91	4184429.82
3458	434925.11	4184427.67	3459	435713.54	4184426.21
3460	435721.98	4184426.00	3463	435129.84	4184422.92
3464	434938.38	4184422.74	3465	435749.57	4184421.77
3466	435358.32	4184420.70	3467	434945.40	4184420.56
3468	434953.42	4184420.57	3469	434987.27	4184420.07
3470	434962.01	4184419.82	3471	434976.29	4184419.74
3472	434982.22	4184418.74	3473	434994.07	4184418.15
3475	435002.17	4184418.90	3476	435789.23	4184416.42
3477	435006.68	4184414.40	3478	435826.04	4184412.04
3479	435712.27	4184411.43	3480	435013.86	4184409.14
3481	435848.81	4184408.65	3482	435038.86	4184408.47
3483	435044.50	4184407.47	3484	435034.40	4184407.13
3485	435023.71	4184406.97	3486	435887.45	4184404.71
3488	435126.07	4184403.85	3489	435369.21	4184403.57
3490	435062.12	4184402.62	3491	435375.88	4184400.30
3492	435077.48	4184399.53	3494	435081.38	4184396.53
3495	435709.39	4184395.89	3496	435122.39	4184395.88
3498	435101.20	4184393.35	3499	435116.94	4184393.10
3500	435108.21	4184392.34	3501	435077.99	4184391.52
3503	435398.76	4184391.45	3506	435411.94	4184378.92
3507	435701.55	4184373.90	3509	435424.44	4184371.47
3510	435435.25	4184368.75	3512	435439.40	4184364.63
3513	435434.79	4184363.38	3514	435445.11	4184362.50
3515	435452.13	4184361.33	3517	435077.23	4184360.80
3518	435457.18	4184360.31	3519	435433.33	4184359.29
3520	435466.42	4184355.09	3521	435308.11	4184354.22
3522	435285.39	4184354.03	3524	435314.34	4184352.34
3525	435477.38	4184352.20	3526	435466.80	4184351.90
3527	435431.21	4184351.53	3529	435277.92	4184350.77
3530	435493.56	4184349.85	3531	435429.74	4184348.75
3532	435365.58	4184347.98	3533	435599.95	4184346.98
3534	435377.02	4184346.77	3535	435264.45	4184346.16
3536	435326.82	4184343.86	3538	435693.69	4184343.29
3539	435355.16	4184342.89	3540	435429.89	4184342.31
3542	435834.94	4184341.45	3543	435382.73	4184341.44
3544	435547.13	4184340.83	3545	435346.80	4184340.41
3548	435387.23	4184340.05	3548	435561.06	4184339.81
3549	435890.96	4184339.50	3550	435393.06	4184339.42
3551	435337.42	4184339.32	3552	435535.83	4184339.06
3553	435693.18	4184338.99	3554	435428.72	4184338.36
3555	435594.65	4184338.07	3556	435648.83	4184337.97
3558	435682.04	4184337.35	3559	435617.89	4184337.25

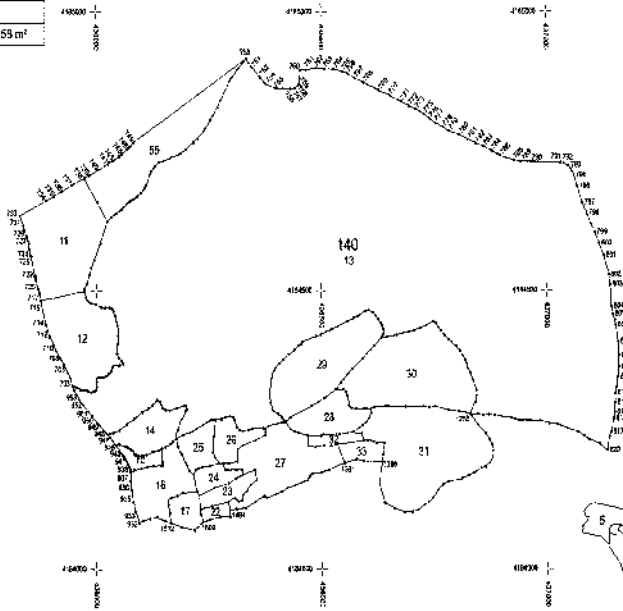
İL	: ADIYAMAN
İLÇESİ	: MERKEZ
MAHALLESİ	: İNDERE
ADA/PARSEL	: MUHTELİF
KOOR. SİS.	: ITRF98
DG/DOM	: 3/39

## KOORDİNAT ÖZET ÇİZELGESİ 6

NoktaNo	Y	X	NoktaNo	Y	X
3560	435602.54	4184337.15	3561	435613.80	4184336.84
2562	435602.32	4184336.64	3563	435632.95	4184336.02
3584	435823.94	4184335.5'	3565	435242.90	4184335.35
3566	435174.41	4184334.13	3567	435161.47	4184334.07
3568	435401.70	4184334.04	3571	435222.67	4184333.33
3572	435183.73	4184333.16	3573	435423.89	4184332.51
3574	435232.60	4184332.32	3576	435075.05	4184331.66
3578	435214.34	4184331.35	3579	435192.64	4184330.81
3580	435153.00	4184330.62	3581	435411.96	4184330.50
3582	435419.06	4184330.32	3583	435188.31	4184330.27
3584	435195.09	4184329.63	3585	435073.89	4184328.49
3586	435143.49	4184328.37	3587	435207.23	4184327.70
3588	435073.47	4184325.98	3593	435131.79	4184321.56
3595	435201.05	4184319.58	3603	435073.39	4184317.05
3604	435124.01	4184316.34	3609	435116.10	4184313.15
3610	435084.23	4184312.93	3611	435072.13	4184312.71
3612	435108.47	4184312.18	3613	435945.86	4184312.00
3614	435093.56	4184311.00	3632	435945.96	4184299.71
3636	435949.47	4184293.46	3642	435728.70	4184285.35
3646	435949.95	4184282.09	3647	435951.18	4184279.43
3652	435945.24	4184274.92	3656	435937.35	4184270.93
3660	435931.82	4184267.96	3661	435739.74	4184266.89
3662	435740.33	4184265.89	3577	435742.45	4184260.48
3681	435922.09	4184259.15	3686	435745.19	4184259.96
3690	435763.52	4184254.63	3691	435768.50	4184254.20
3692	435748.09	4184253.24	3694	435773.62	4184252.43
3702	435788.18	4184246.73	3704	435906.22	4184246.43
3707	435902.53	4184243.38	3712	435806.68	4184240.80
3719	435820.44	4184238.24	3720	435896.56	4184237.44
3722	435837.41	4184236.12	3724	435957.75	4184234.88
3730	435863.01	4184230.41	3731	435891.40	4184230.19
3736	435855.84	4184225.88	3737	435875.38	4184222.88
3739	435878.23	4184222.07			

İLİ	: ADYAMAN
İLÇESİ	: MERKEZ
MAHALLESİ	: İNDERE
ADA/PARSEL	: MUHTEJF
KOOR. SİS.	: İTREF96
ÖG/DOM	: 3/09
ALANI	: 772.667,85 m <sup>2</sup>

### ORMAN ALANI HARİTASI-3



Koordinat Özel Çizelgesi Ektedir.

İl	: ADIYAMAN
İlçesi	: MERKEZ
MAHALLESİ	: İNDERE
ADA/PARSEL	: MUHTELİF
KOOR. SİS.	: ITRF96
DG/DOM	: 3/38

## KOORDİNAT ÖZET ÇİZELGESİ 1

	NoktaNo	Y	X	NoktaNo	Y	X
	703	438947.77	4184328.09	704	438941.54	4184344.42
	705	438936.38	4184353.02	706	438929.37	4184364.29
	707	438927.22	4184367.87	708	438920.41	4184373.55
	709	438919.38	4184379.89	710	438910.82	4184381.83
	711	438905.86	4184400.89	712	438906.02	4184416.07
	713	438893.01	4184428.21	714	438895.78	4184437.73
	715	438885.27	4184453.20	716	438881.85	4184464.52
	717	438878.43	4184481.94	718	438875.64	4184492.96
	719	438874.60	4184496.43	720	438871.82	4184502.35
	721	438867.41	4184519.97	722	438866.83	4184524.50
	723	438865.44	4184526.81	724	438867.09	4184561.72
	725	438865.70	4184564.27	726	438863.38	4184575.52
	727	438862.57	4184584.33	728	438860.25	4184590.71
	729	438847.47	4184597.76	730	438843.08	4184608.33
	731	438839.81	4184617.59	732	438835.06	4184620.21
	733	438832.25	4184634.54	734	438830.05	4184652.03
	735	438806.69	4184670.50	736	438824.32	4184679.20
	737	438845.62	4184689.51	738	438873.79	4184702.17
	739	438894.96	4184707.42	740	438905.22	4184718.94
	741	438928.81	4184727.94	742	438930.46	4184730.91
	743	438940.03	4184734.62	744	438951.71	4184741.77
	745	438958.52	4184746.89	746	438970.87	4184759.21
	747	438973.97	4184758.43	748	438979.13	4184759.45
	749	438983.82	4184767.14	750	438983.66	4184916.20
	751	438936.85	4184801.87	752	438964.65	4184863.38
	753	438937.84	4184871.49	754	438937.63	4184864.27
	755	438941.13	4184862.76	756	438940.77	4184882.59
	757	438941.65	4184864.24	758	438948.89	4184889.51
	759	438952.37	4184881.22	760	438953.43	4184950.18
	761	438946.30	4184896.77	762	438948.81	4184899.74
	763	438950.77	4184898.32	764	438951.26	4184897.61
	766	438954.75	4184894.40	768	438958.43	4184891.44
	767	438957.10	4184882.18	769	438959.75	4184874.00
	771	438960.44	4184859.88	772	438962.51	4184851.34
	776	438978.96	4184940.30	778	438966.40	4184832.12
	773	4389710.99	4184826.30	774	438971.43	4184821.56
	775	438972.94	4184817.88	776	438974.08	4184809.34
	777	438975.70	4184802.22	778	438971.38	4184793.80
	779	438974.67	4184787.27	780	438967.80	4184780.27
	781	438926.31	4184772.33	782	438964.38	4184765.38
	783	438961.42	4184759.16	784	438980.17	4184751.21
	785	438989.81	4184745.28	786	438990.22	4184742.78
	787	438991.72	4184738.99	788	438928.81	4184734.50
	789	438942.45	4184732.46	790	438972.44	4184731.88
	791	437030.57	4184729.90	792	437036.21	4184728.57
	793	437046.68	4184725.42	794	437054.66	4184717.81
	795	437060.80	4184707.48	796	437068.28	4184688.88
	797	437079.24	4184857.49	798	437088.54	4184639.22
	799	437106.98	4184804.67	800	437116.28	4184584.41
	801	437126.41	4184862.81	802	437137.04	4184527.77
	803	437140.19	4184810.33	804	437143.52	4184470.97
	805	437146.01	4184456.85	808	437150.49	4184445.89
	807	437152.15	4184437.25	808	437158.30	4184407.19
	809	437169.63	4184382.11	810	437159.79	4184361.35
	811	437157.13	4184343.24	812	437153.65	4184324.14
	813	437150.99	4184315.01	814	437150.86	4184297.40
	816	437149.68	4184281.12	816	437147.47	4184268.83
	817	437141.42	4184244.88	818	437138.17	4184236.98
	819	437134.21	4184223.03	820	437132.82	4184211.86
	932	436086.86	4184082.89	933	436091.01	4184095.80
	934	436087.13	4184103.30	935	436082.96	4184121.10
	936	436078.48	4184141.55	937	436078.08	4184158.32
	938	436075.85	4184173.70	939	436075.12	4184178.40
	940	436073.51	4184183.32	941	436070.86	4184187.65
	942	436067.32	4184193.55	943	436068.24	4184196.35
	944	436062.00	4184200.09	945	436060.31	4184202.19
	946	436044.50	4184221.76	947	436031.08	4184235.72
	948	436022.69	4184242.68	949	436008.77	4184257.93
	950	436001.91	4184262.41	951	435989.67	4184274.38
	952	435971.78	4184293.19	953	435961.92	4184305.42
	954	435952.05	4184320.03	956	435925.67	4184624.84
	956	436009.65	4184586.03	957	435986.62	4184596.46
	958	435989.22	4184540.65	959	435985.43	4184528.64
	960	435980.29	4184512.83	961	435975.57	4184503.80
	962	435974.66	4184489.13	965	435962.48	4184487.73
	966	436002.21	4184659.81	992	436315.40	4184897.36

İLİ	: ADIYAMAN
İLÇESİ	: MERKEZ
MAHALLESİ	: İNDERE
ADA/PARSEL NO	: MUHTELİF
KOOR. SIS.	: İTRF96
DG/DCM	: 3/39

## KOORDİNAT ÖZET ÇİZELGESİ 2

NoktaNo	Y	X	NoktaNo	Y	X
1000	436299,38	4184379,69	1004	436293,24	4184888,89
1013	436270,14	4184829,77	1018	438254,88	4184807,05
1021	436240,90	4184798,98	1024	436226,19	4184774,08
1027	436216,87	4184767,01	1033	436199,46	4184754,43
1035	436190,05	4184747,53	1036	436185,82	4184746,10
1041	436166,40	4184739,44	1048	436140,32	4184730,50
1053	436130,63	4184723,81	1056	436122,59	4184714,87
1057	436119,81	4184708,54	1060	436112,53	4184690,86
1062	436108,01	4184684,18	1063	436099,90	4184676,17
1064	436091,27	4184669,70	1065	436082,56	4184664,08
1066	436074,64	4184650,51	1069	436067,36	4184655,23
1069	436057,70	4184646,91	1071	436046,92	4184639,01
1072	436041,28	4184637,16	1073	436034,70	4184631,82
1079	435978,03	4184487,80	1080	436079,74	4184482,84
1081	435986,47	4184477,98	1082	435999,98	4184474,08
1084	436012,42	4184469,88	1085	436029,78	4184469,43
1085	436021,66	4184469,16	1087	436031,09	4184469,06
1086	436033,79	4184468,38	1089	436019,21	4184468,16
1090	436038,06	4184465,05	1092	436086,82	4184484,42
1093	436059,86	4184463,61	1094	436039,32	4184461,73
1095	436018,03	4184460,21	1097	436042,01	4184454,63
1098	4360581,84	4184453,73	1100	4360573,09	4184450,81
1101	436026,88	4184449,19	1103	436058,32	4184444,82
1104	436748,07	4184444,01	1105	436046,71	4184442,08
1106	436633,03	4184441,90	1107	436754,06	4184440,93
1108	436634,33	4184438,34	1111	436733,16	4184436,89
1112	436047,73	4184435,99	1113	436636,96	4184435,58
1114	436771,82	4184432,67	1115	436638,22	4184432,34
1116	436049,49	4184430,65	1117	436623,02	4184429,75
1118	436707,56	4184428,45	1120	436765,55	4184428,13
1121	436639,84	4184427,81	1122	436810,87	4184426,67
1123	436894,52	4184426,18	1124	436883,26	4184423,75
1125	436839,19	4184422,46	1126	436498,37	4184420,35
1127	436868,35	4184419,39	1128	436774,80	4184418,57
1129	436049,12	4184417,94	1130	436487,06	4184417,92
1131	436847,29	4184416,63	1133	436048,49	4184415,59
1134	436834,49	4184415,17	1135	436049,78	4184411,86
1136	436782,80	4184410,79	1137	436458,22	4184409,20
1139	436454,81	4184404,15	1140	436047,94	4184403,79
1141	436448,88	4184400,91	1143	436616,86	4184400,79
1144	436797,97	4184400,42	1145	436439,58	4184393,46
1147	436807,85	4184390,86	1148	436047,03	4184386,53
1149	436427,27	4184384,55	1151	436814,82	4184381,31
1153	436051,04	4184378,47	1154	436592,42	4184377,86
1155	436414,47	4184375,96	1158	436819,35	4184373,85
1158	436056,76	4184372,86	1159	436405,40	4184368,18
1161	436060,49	4184367,73	1162	436051,15	4184366,38
1163	436038,86	4184364,32	1165	436037,42	4184362,96
1167	436624,86	4184359,43	1168	436569,63	4184359,24
1169	436396,49	4184358,46	1170	436036,39	4184358,23
1171	436032,99	4184353,95	1173	436828,56	4184351,82
1174	436391,14	4184349,87	1175	436028,39	4184349,57
1176	436023,91	4184346,53	1177	436020,11	4184344,98
1179	436016,64	4184344,13	1180	436007,40	4184344,07
1181	436012,18	4184343,86	1182	436004,52	4184343,94
1184	436802,78	4184342,95	1185	436000,94	4184341,08
1186	436836,20	4184338,69	1187	436000,46	4184338,46
1188	436900,89	4184336,43	1189	436877,74	4184336,26
1190	436543,87	4184334,87	1192	436981,52	4184327,84
1193	436001,10	4184326,23	1194	436967,33	4184325,18
1196	436900,57	4184322,01	1197	436632,42	4184321,91
1198	436848,74	4184321,79	1199	436984,72	4184321,55
1200	436976,48	4184321,11	1201	436970,41	4184320,82
1202	436978,88	4184320,78	1203	436843,82	4184320,39
1205	436997,09	4184319,34	1206	436983,37	4184317,95
1207	436854,86	4184317,85	1208	436992,50	4184317,47
1209	436988,12	4184316,73	1210	436985,15	4184316,01
1212	436844,47	4184310,34	1213	436869,15	4184310,12
1214	436806,36	4184306,52	1216	436134,52	4184303,09
1217	436141,47	4184299,73	1218	436841,06	4184298,84
1219	436387,09	4184297,54	1221	436124,92	4184294,06
1222	436962,40	4184293,54	1224	436194,12	4184293,14
1225	436198,41	4184292,78	1226	436842,91	4184292,30
1227	436476,33	4184291,88	1228	436727,04	4184291,39
1229	436752,81	4184291,11	1230	436668,35	4184290,58
1231	436146,33	4184280,01	1232	436616,85	4184289,93

İL	:ADIRYAMAN
İLÇESİ	:MERKEZ
MAHALLESİ	:İNDERE
ADA/PARSEL	:MUHTELİF
KOOR. SİS.	:ITRF96
DG/DOM	:3/39

## KOORDİNAT ÖZET ÇİZELGESİ 3

	NoktaNo	Y	X	NoktaNo	Y	X
	1233	436200.03	4184289.55	1234	436566.50	4184289.37
	1235	436739.28	4184289.16	1235	436768.43	4184288.47
	1237	436801.27	4184288.19	1238	435177.82	4184288.16
	1239	436114.91	4184287.40	1240	436577.52	4184287.14
	1241	436610.43	4184286.84	1242	436189.79	4184285.73
	1243	436153.74	4184285.04	1244	436162.07	4184284.81
	1246	436397.44	4184283.93	1246	436196.78	4184283.61
	1247	436782.25	4184283.35	1248	436004.88	4184282.27
	1250	436132.67	4184281.09	1251	436611.40	4184279.02
	1252	436528.08	4184278.75	1253	436404.43	4184277.78
	1254	436947.22	4184276.97	1255	436631.92	4184276.32
	1256	436957.15	4184276.16	1257	436884.07	4184275.67
	1259	436194.70	4184275.09	1259	436859.51	4184274.86
	1261	436295.59	4184274.03	1262	436268.84	4184273.45
	1263	436411.23	4184272.75	1264	436900.53	4184272.59
	1265	436430.34	4184272.29	1266	436304.11	4184271.60
	1267	436897.53	4184270.88	1268	436920.22	4184270.16
	1269	436084.52	4184269.51	1270	436277.73	4184268.05
	1272	436255.86	4184268.36	1273	436930.17	4184267.89
	1274	436265.35	4184267.78	1275	436306.08	4184267.78
	1276	436415.77	4184266.44	1277	436637.99	4184266.11
	1278	436959.99	4184265.79	1279	436894.04	4184265.14
	1280	436246.26	4184263.84	1281	436420.42	4184263.61
	1282	436600.38	4184263.39	1283	436165.26	4184262.90
	1285	436414.87	4184262.22	1286	436408.05	4184262.11
	1287	437004.05	4184260.28	1288	436844.87	4184260.20
	1289	436607.81	4184259.38	1290	436236.07	4184258.87
	1291	437022.20	4184258.82	1293	436591.89	4184257.58
	1294	436382.11	4184256.20	1295	436262.60	4184255.39
	1296	436311.87	4184254.35	1297	436931.58	4184252.50
	1298	436345.43	4184251.61	1299	436373.94	4184251.00
	1300	437044.88	4184250.88	1301	436420.38	4184250.71
	1302	436180.24	4184249.74	1303	436337.06	4184249.61
	1304	436317.06	4184249.28	1305	436952.53	4184249.73
	1306	436324.46	4184247.76	1307	436213.81	4184247.21
	1308	436438.25	4184246.47	1309	436572.74	4184246.06
	1310	436375.80	4184245.09	1312	437088.54	4184244.72
	1313	436449.73	4184243.77	1314	436308.61	4184243.73
	1315	436590.22	4184243.29	1316	436850.86	4184242.76
	1317	436883.82	4184242.75	1319	436031.37	4184242.68
	1320	436177.00	4184242.10	1321	436641.41	4184241.58
	1322	436504.01	4184241.36	1323	436181.91	4184239.77
	1324	436374.37	4184239.19	1325	436497.79	4184239.11
	1326	436467.99	4184239.00	1327	436260.80	4184238.92
	1328	437080.85	4184238.24	1331	436177.28	4184234.07
	1332	437091.06	4184231.76	1333	436873.60	4184231.61
	1334	436353.93	4184231.33	1335	436604.13	4184231.20
	1336	436596.12	4184230.59	1337	436617.35	4184228.87
	1339	436168.79	4184227.85	1339	436624.05	4184226.34
	1340	436641.40	4184226.19	1341	436163.84	4184223.67
	1342	437116.33	4184223.66	1343	436535.29	4184223.07
	1345	436048.42	4184223.00	1346	436052.75	4184223.00
	1347	436879.42	4184222.32	1348	436804.96	4184222.17
	1349	436323.90	4184221.80	1351	436489.06	4184221.31
	1362	436522.46	4184220.67	1353	436664.27	4184220.23
	1354	436180.97	4184219.53	1355	436153.34	4184218.42
	1356	436485.35	4184218.42	1357	436089.97	4184218.13
	1358	436144.68	4184215.84	1359	436313.40	4184215.03
	1360	436075.51	4184214.82	1381	436137.89	4184213.28
	1362	436078.98	4184213.16	1383	436803.19	4184212.32
	1365	436881.28	4184211.80	1386	436129.36	4184211.59
	1367	436258.48	4184210.81	1388	436185.82	4184209.83
	1369	436123.41	4184209.83	1370	436084.08	4184207.69
	1371	436837.60	4184205.72	1372	436169.59	4184205.39
	1373	436386.69	4184204.94	1374	436111.81	4184204.48
	1375	436687.39	4184204.36	1376	436083.34	4184202.76
	1377	436100.55	4184202.32	1379	436263.11	4184200.36
	1380	436880.78	4184200.78	1382	436184.28	4184187.45
	1383	436578.01	4184190.84	1385	436594.17	4184193.87
	1389	436312.75	4184193.37	1388	436936.79	4184192.83
	1397	436146.89	4184190.92	1390	436873.85	4184190.62
	1391	436562.22	4184190.03	1392	436295.17	4184189.94
	1393	436272.18	4184189.85	1394	436280.25	4184188.99
	1396	436200.06	4184187.23	1397	436144.89	4184185.67
	1398	436127.23	4184185.15	1399	436290.16	4184184.91
	1401	436863.84	4184182.86	1402	436111.71	4184182.79

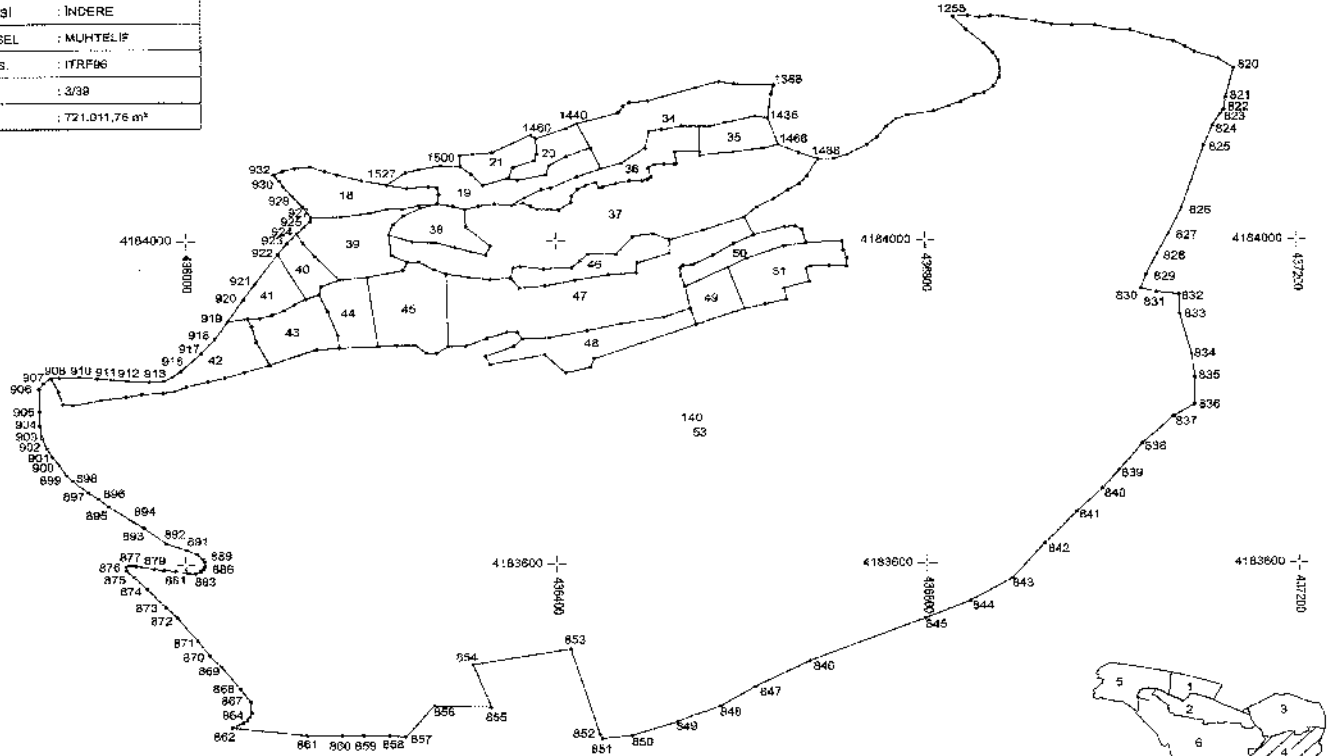
İLİ	: ADIYAMAN
İLÇESİ	: MERKEZ
MAHALLESİ	: İNDERE
ADA/PARSEL	: MUHTELİF
KOOR. SİS.	: ITRF96
DG/DOM	: 3/39

## KOORDİNAT ÖZET ÇİZELGESİ 4

NoktaNo	Y	X	NoktaNo	Y	X
1403	436233.97	4184182.18	1404	436633.59	4184181.89
1405	436228.36	4184180.84	1406	436883.73	4184180.28
1407	436098.85	4184180.09	1408	436516.61	4184179.88
1409	436285.96	4184178.50	1410	436352.10	4184178.42
1412	436221.39	4184178.35	1413	436323.93	4184177.82
1414	436083.78	4184177.37	1416	436206.25	4184175.96
1418	436500.31	4184173.31	1419	436839.22	4184172.59
1420	436479.99	4184171.66	1421	436325.74	4184169.83
1422	436215.38	4184169.49	1423	436826.18	4184167.29
1424	436473.20	4184167.01	1425	436309.21	4184162.44
1427	436810.83	4184161.18	1428	436356.12	4184159.20
1429	436468.28	4184159.20	1432	436781.43	4184155.68
1434	436294.68	4184153.89	1435	436830.07	4184152.45
1436	436769.90	4184151.21	1437	436341.08	4184150.79
1439	436261.19	4184145.48	1440	436423.58	4184145.42
1446	436758.68	4184141.11	1447	436333.56	4184139.99
1448	436222.55	4184139.68	1449	436411.49	4184139.35
1452	436192.76	4184138.32	1453	436524.03	4184132.25
1454	436227.63	4184132.05	1455	436178.98	4184131.66
1456	436373.78	4184131.61	1457	436748.58	4184128.30
1458	436165.20	4184127.82	1459	436308.31	4184127.63
1460	436379.13	4184127.33	1461	436158.68	4184123.52
1462	436322.91	4184123.17	1463	436314.87	4184121.53
1465	436292.77	4184120.65	1466	436941.30	4184119.33
1467	436737.96	4184119.11	1470	436158.44	4184115.48
1473	436257.23	4184112.77	1477	436332.19	4184109.92
1478	436682.07	4184109.48	1479	436230.85	4184108.40
1481	436911.16	4184107.87	1482	436716.68	4184106.51
1484	436297.15	4184108.32	1487	436701.71	4184102.09
1488	436684.14	4184101.65	1490	436182.25	4184100.18
1491	436231.47	4184098.67	1499	436275.72	4184093.80
1500	436297.25	4184093.35	1501	436135.71	4184092.63
1503	436118.94	4184091.06	1506	436251.88	4184088.95
1507	436105.54	4184087.26	1508	436151.26	4184087.04
1509	436237.30	4184085.33	1512	436164.51	4184082.74
1520	436190.61	4184075.48	1527	436217.66	4184069.80

# ORMAN ALANI HARITASI-4

İLİ	: ADIYAMAN
İLÇESİ	: MERKEZ
MAHALLESİ	: İNDERE
ADA/PARSEL	: MUHTELİF
KOOR. SİS.	: İTRF06
DĞ/DOM	: 3/38
ALANI	: 721.011,76 m <sup>2</sup>



Koordinat Özet Çizimdir.

İLİ	: ADIYAMAN
İLÇESİ	: MERKEZ
MAHALLESİ	: İNDERE
ADA/PARSEL	: MUHTELİF
KOOR. SIS.	: İTRF96
DG/DOM	: 3/39

## KOORDİNAT ÖZET ÇİZELGESİ 1

NoktaNo	Y	X	NoktaNo	Y	X
820	437132.82	4184211.86	821	437224.00	4184176.73
822	437122.01	4184161.83	823	437117.87	4184155.98
824	437109.37	4184141.50	825	437099.92	4184117.33
826	437075.46	4184039.88	827	437061.82	4184008.84
828	437049.19	4183983.12	829	437037.58	4183957.52
830	437031.74	4183940.45	831	437047.94	4183956.21
832	437071.90	4183933.03	833	437072.74	4183908.97
834	437085.24	4183959.38	835	437088.73	4183930.24
836	437086.43	4183796.33	837	437085.89	4183782.26
838	437032.41	4183746.45	839	437007.40	4183715.17
840	436989.21	4183624.49	841	436961.40	4183661.24
842	436925.88	4183524.01	843	436930.90	4183581.51
844	436945.81	4183553.11	845	436937.84	4183531.39
846	436672.44	4183479.97	847	436612.83	4183448.41
848	436576.48	4183424.98	849	436529.16	4183405.75
850	436480.01	4183389.35	851	436447.44	4183365.65
852	436445.01	4183390.67	853	436414.58	4183494.85
854	436309.06	4183476.02	855	436328.61	4183423.78
856	436266.91	4183425.80	857	436235.99	4183368.20
858	436217.79	4183389.58	859	436190.39	4183369.51
860	436167.85	4183389.74	861	436130.49	4183389.95
862	436049.82	4183399.52	863	436051.71	4183405.93
864	436086.17	4183408.94	865	436068.70	4183412.60
866	436070.28	4183417.54	867	436069.75	4183430.51
868	436038.83	4183446.58	869	436038.42	4183473.72
870	436025.91	4183487.17	871	436012.49	4183605.51
872	435990.40	4183533.98	873	435977.73	4183654.12
874	435958.02	4183569.58	875	435944.14	4183585.12
876	435936.46	4183582.42	877	435936.17	4183657.56
878	435939.95	4183596.43	879	435945.96	4183599.36
880	435965.52	4183594.97	881	435975.97	4183599.49
882	435998.91	4183591.78	883	436001.80	4183599.49
884	436010.26	4183589.00	885	436015.68	4183591.39
886	436018.82	4183594.27	887	436020.31	4183599.25
888	436020.31	4183602.33	889	436018.27	4183606.81
890	436011.70	4183512.98	891	436000.85	4183517.96
892	435978.71	4183525.99	893	435954.85	4183545.74
894	435943.81	4183553.25	895	435917.30	4183672.61
896	435906.42	4183562.21	897	435896.15	4183699.38
898	435878.53	4183704.31	899	435872.35	4183711.12
900	435804.53	4183723.80	901	435857.45	4183733.53
902	435850.78	4183744.72	903	435846.11	4183757.99
904	435843.61	4183772.50	905	435843.75	4183790.05
906	435843.01	4183818.05	907	435847.83	4183825.43
908	435855.89	4183831.76	909	435864.39	4183832.42
910	435868.51	4183832.56	911	435895.32	4183831.11
912	435936.57	4183828.10	913	435960.59	4183826.68
914	435976.71	4183827.78	916	435985.46	4183832.34
916	435994.71	4183839.53	917	436016.54	4183861.93
918	436031.80	4183879.79	919	436045.76	4183901.51
920	436022.42	4183928.14	921	436074.91	4183947.10
922	436099.88	4183983.61	923	436110.77	4183997.74
924	436120.72	4184069.37	926	436128.65	4184017.46
926	436135.36	4184024.48	927	436138.40	4184029.40
928	436127.47	4184042.57	929	436116.57	4184055.82
930	436106.54	4184068.45	931	436101.67	4184075.25
932	436095.56	4184082.89	1254	436087.22	4184278.97
1255	436831.92	4184278.32	1256	436871.52	4184278.18
1257	436884.07	4184275.67	1259	436869.21	4184274.88
1264	436800.53	4184272.58	1268	436920.45	4184270.18
1273	436930.17	4184287.93	1277	436937.79	4184266.11
1278	436959.98	4184285.79	1279	436984.94	4184265.14
1287	437004.05	4184260.28	1288	436844.97	4184260.20
1291	437022.20	4184268.82	1300	437044.88	4184250.88
1312	437068.54	4184244.72	1317	436885.82	4184242.75
1325	437086.85	4184238.24	1332	437091.06	4184231.76
1335	436873.80	4184231.61	1342	437116.33	4184223.88
1347	436879.42	4184222.32	1365	436881.28	4184211.80
1380	436880.78	4184200.78	1383	436878.01	4184198.84
1385	436894.17	4184193.87	1389	436876.79	4184182.83
1390	436873.85	4184190.82	1391	436852.22	4184190.03
1401	436863.94	4184182.88	1404	436830.58	4184181.83
1405	436853.73	4184180.28	1408	436818.61	4184178.62
1418	436850.31	4184173.31	1419	436819.22	4184172.59
1420	4368479.99	4184171.88	1423	436826.18	4184167.25
1424	4368473.20	4184187.01	1427	436810.83	4184161.18

İLİ : ADIYAMAN

İLÇESİ : MERKEZ

MAHALLESİ : İNDERE

ADA/PARSEL : MUHTELİF

KOOR. SİS. : ITRF96

DG/DOM : 3/39

## KOORDİNAT ÖZET ÇİZELGESİ 2

NoktaNo	Y	X	NoktaNo	Y	X
1429	436468.28	4184159.20	1432	436781.43	4184155.68
1433	436616.33	4184154.43	1435	436830.07	4184152.46
1436	436769.90	4184151.21	1438	436883.54	4184146.38
1440	436823.98	4184145.42	1441	436937.34	4184142.39
1442	436856.15	4184142.17	1443	436988.94	4184141.68
1448	436758.68	4184141.11	1449	438411.49	4184139.36
1450	436215.24	4184137.92	1451	436501.57	4184136.37
1458	436373.79	4184131.81	1457	436748.58	4184128.30
1480	436379.13	4184127.33	1466	436841.30	4184119.33
1487	436737.86	4184119.11	1469	436437.83	4184115.54
1471	436625.18	4184115.46	1472	436497.19	4184111.52
1474	436656.02	4184111.34	1475	436528.37	4184111.80
1476	436592.67	4184110.38	1477	436532.19	4184109.90
1478	436682.97	4184108.48	1480	436380.13	4184108.12
1481	436831.16	4184107.87	1482	436715.68	4184106.51
1483	436596.82	4184106.36	1484	436297.15	4184106.32
1486	438411.79	4184194.87	1487	436701.71	4184102.09
1488	436884.14	4184101.85	1489	436377.55	4184100.32
1492	438531.02	4184097.26	1493	436470.97	4184096.93
1495	438517.20	4184095.58	1496	436528.90	4184095.22
1497	438506.81	4184094.86	1499	436393.34	4184093.87
1499	438275.72	4184093.80	1500	436297.25	4184093.35
1501	438135.71	4184092.63	1502	436334.43	4184091.34
1503	438118.94	4184091.06	1504	436520.38	4184090.68
1505	438449.17	4184089.99	1506	436251.88	4184088.95
1507	438105.54	4184087.26	1508	436151.26	4184087.04
1509	438237.30	4184085.33	1510	43639.14	4184083.32
1512	438164.51	4184082.74	1513	436369.87	4184082.38
1514	438671.78	4184080.30	1515	436532.96	4184079.88
1516	438423.05	4184079.59	1517	436349.75	4184078.48
1518	438499.34	4184076.46	1519	436390.03	4184076.84
1522	438190.51	4184075.48	1522	438479.52	4184074.75
1523	438493.71	4184074.57	1524	438445.21	4184073.05
1525	438654.69	4184071.88	1526	436884.02	4184071.21
1527	438217.86	4184066.80	1528	436821.89	4184069.33
1529	438432.24	4184068.84	1531	436282.71	4184067.58
1532	438461.19	4184067.26	1533	436272.45	4184068.44
1534	438446.94	4184066.26	1535	436239.18	4184066.02
1536	438385.22	4184065.89	1537	436424.32	4184064.62
1538	438384.88	4184064.26	1539	436851.19	4184063.48
1540	438273.87	4184058.24	1541	438417.79	4184055.94
1543	438366.93	4184053.77	1544	436833.88	4184052.33
1545	438416.50	4184047.60	1546	436365.86	4184046.86
1547	438272.12	4184046.43	1548	436334.58	4184046.21
1549	438352.93	4184044.24	1550	436252.60	4184044.19
1551	438317.25	4184043.61	1552	436289.24	4184043.38
1553	438373.44	4184043.15	1555	436617.38	4184041.91
1556	438254.07	4184040.92	1558	436217.60	4184039.79
1559	438234.03	4184039.72	1560	436390.25	4184039.57
1561	438302.39	4184038.90	1562	436403.48	4184038.74
1563	438199.06	4184034.81	1564	436235.67	4184031.80
1565	438169.07	4184030.33	1566	436604.30	4184029.54
1569	438223.80	4184020.25	1570	436659.60	4184018.38
1572	438047.70	4184017.38	1573	436103.22	4184017.33
1574	438686.30	4184014.28	1576	438650.51	4184013.45
1577	438905.87	4184009.00	1579	438218.07	4184007.80
1580	438814.11	4184007.68	1581	438483.43	4184005.43
1582	438522.92	4184001.12	1583	438709.69	4183999.80
1584	438244.86	4183998.98	1585	438270.88	4183997.96
1587	438127.90	4183997.74	1588	438670.84	4183987.20
1589	438592.39	4183996.20	1590	438329.79	4183983.94
1591	438646.32	4183993.67	1592	438291.10	4183982.22
1593	438711.38	4183987.79	1594	438308.90	4183987.23
1595	438522.47	4183984.48	1597	438434.71	4183983.42
1598	438484.37	4183983.41	1600	438324.55	4183982.76
1601	438222.08	4183982.58	1602	438659.69	4183982.07
1603	438140.77	4183980.93	1604	438715.21	4183978.50
1605	438600.85	4183978.22	1608	438428.96	4183975.06
1607	438251.83	4183974.30	1608	436239.28	4183973.87
1609	438488.00	4183972.44	1610	438549.44	4183971.20
1611	438537.74	4183969.48	1612	438695.53	4183968.34
1613	438361.57	4183968.66	1614	438675.09	4183968.60
1615	438714.84	4183968.47	1616	438580.32	4183967.29
1617	438417.60	4183967.01	1618	438384.42	4183966.86
1619	438534.82	4183966.30	1620	438670.46	4183965.88
1621	438380.44	4183965.67	1622	438268.16	4183964.96

İLİ : ADIYAMAN

İLÇESİ : MERKEZ

MAHALLESİ : İNDERE

ADA/PARSEL : MUHTELİF

KOOR. SİS. : ITRF96

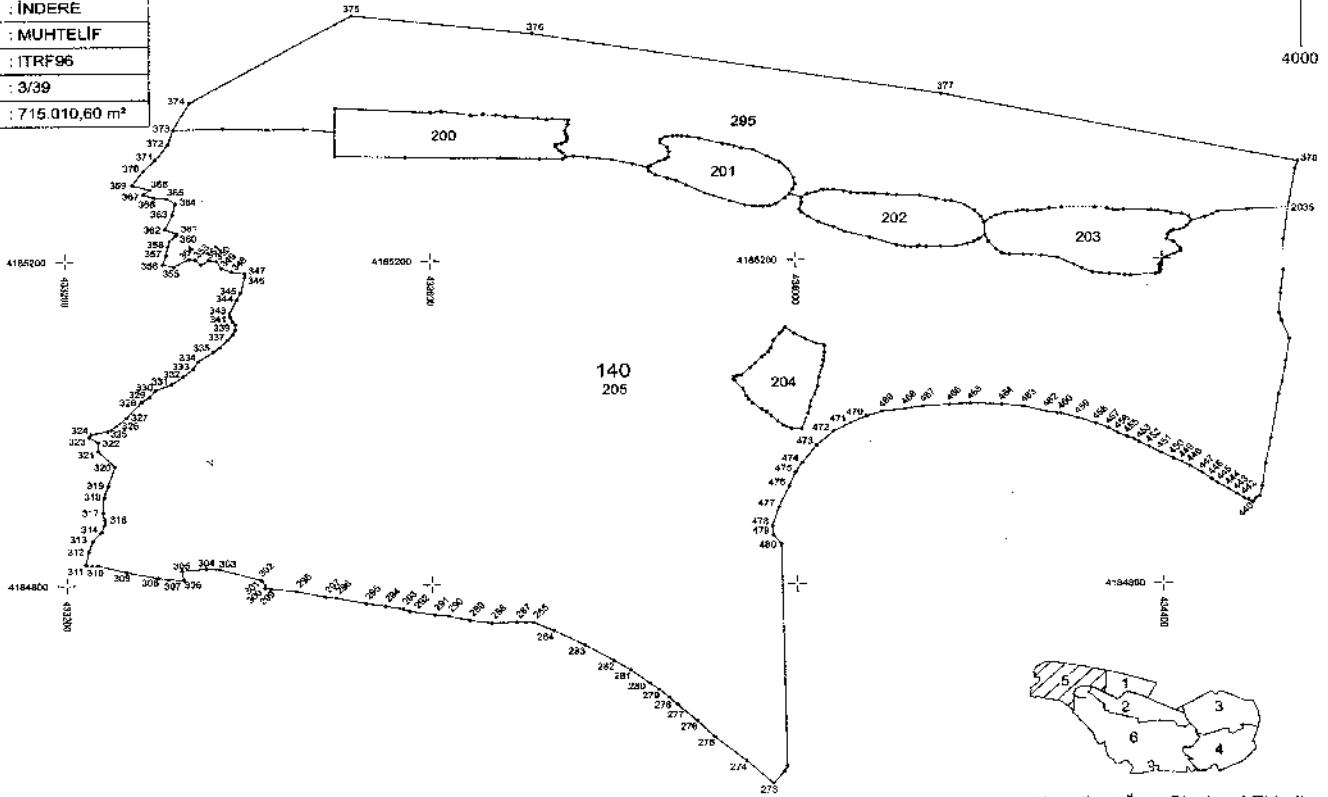
DG/DOM : 3/39

## KOORDİNAT ÖZET ÇİZELGESİ 3

NoktaNo	Y	X	NoktaNo	Y	X
1623	436234.32	4183964.25	1624	436486.96	4183960.55
1625	436218.08	4183960.28	1626	436281.94	4183959.52
1627	436456.50	4183958.18	1629	436535.42	4183967.26
1630	436195.91	4183955.72	1631	436306.67	4183965.38
1632	436361.90	4183964.52	1633	436528.46	4183962.89
1634	436166.50	4183962.42	1635	436420.69	4183951.49
1636	436673.90	4183949.89	1638	436366.30	4183944.90
1639	436146.59	4183944.27	1640	436539.96	4183943.93
1641	436360.81	4183942.43	1642	436546.82	4183942.07
1645	436144.81	4183934.28	1647	436130.34	4183929.20
1648	436649.30	4183928.06	1650	436626.27	4183922.07
1651	436118.72	4183922.05	1652	436604.32	4183916.60
1653	436545.67	4183916.66	1654	436107.30	4183915.13
1655	436153.73	4183913.71	1656	436094.07	4183909.82
1658	436517.66	4183906.36	1659	436080.29	4183905.55
1660	436067.50	4183904.85	1662	436469.93	4183988.36
1663	436651.79	4183897.44	1664	436071.48	4183895.51
1665	436433.15	4183889.66	1666	436347.56	4183888.16
1667	436353.39	4183888.02	1668	436184.50	4183884.83
1669	436393.74	4183881.51	1670	436325.41	4183880.59
1672	436363.60	4183879.89	1673	436078.81	4183875.97
1674	436227.15	4183871.81	1675	436247.77	4183871.89
1676	436302.53	4183870.83	1677	436207.59	4183870.50
1678	436355.13	4183870.48	1679	436203.90	4183870.33
1682	436165.88	4183868.46	1681	436141.54	4183866.86
1682	436259.86	4183868.24	1683	436271.01	4183862.09
1685	436123.43	4183869.98	1686	436337.82	4183859.78
1688	436324.07	4183869.00	1689	436440.94	4183854.65
1690	436329.27	4183868.19	1691	436091.22	4183847.31
1692	436436.77	4183864.10	1694	436063.93	4183838.57
1696	436419.37	4183867.23	1700	436042.88	4183831.86
1705	436424.08	4183862.73	1708	436001.03	4183820.64
1710	435987.89	4183814.83	1711	435963.88	4183814.80
1712	435975.18	4183812.72	1713	435963.36	4183811.58
1714	435936.02	4183807.86	1715	435908.00	4183804.00
1716	435909.89	4183799.15	1717	435878.83	4183797.84

# ORMAN ALANI HARİTASI-5

İLİ	: ADIYAMAN
İLÇESİ	: MERKEZ
MAHALLESİ	: İNDERE
ADA/PARSEL	: MUHTELİF
KOOR. SİS.	: ITRF96
DG/DOM	: 3/39
ALANI	: 715.010,60 m <sup>2</sup>



Koordinat Özet Çizelgesi Ektedir.

İLİ	: ADIYAMAN
İLÇESİ	: MERKEZ
MAHALLESİ	: İNDERE
ADA/PARSEL	: MUHTELİF
KOOR. SİS.	: ITRF96
DG/DOM	: 3/39

## KOORDİNAT ÖZET ÇİZELGESİ 1

	NoktaNo	Y	X	NoktaNo	Y	X
	273	433972.36	4184556.11	274	433943.23	4184583.36
	275	433908.28	4184613.39	275	433889.61	4184632.98
	277	433967.92	4184652.96	276	433859.06	4184661.28
	279	433848.08	4184671.18	280	433838.14	4184679.01
	281	433816.99	4184695.37	282	433798.73	4184707.02
	283	433768.96	4184726.24	284	433732.84	4184743.55
	285	433711.44	4184753.44	286	433702.74	4184753.77
	287	433682.51	4184733.98	288	433665.28	4184753.01
	289	433641.59	4184756.32	290	433617.06	4184761.63
	291	433602.43	4184763.24	292	433575.20	4184767.90
	293	433567.80	4184770.67	294	433548.87	4184774.27
	295	433527.24	4184777.49	296	433495.15	4184784.16
	297	433483.35	4184785.48	298	433452.03	4184792.51
	298	433423.59	4184795.59	300	433416.65	4184796.49
	301	433417.12	4184800.05	302	433412.87	4184806.42
	303	433387.60	4184819.76	304	433352.47	4184821.02
	305	433326.19	4184848.23	306	433327.96	4184808.63
	307	433311.29	4184867.78	308	433300.76	4184809.48
	309	433285.31	4184816.69	310	433235.19	4184825.37
	311	433220.97	4184882.74	312	433224.10	4184842.21
	313	433228.34	4184856.66	314	433238.32	4184867.01
	315	433242.21	4184875.95	318	433242.11	4184881.52
	317	433240.11	4184850.24	318	433241.27	4184908.47
	319	433246.68	4184902.13	320	433263.48	4184947.15
	321	433235.42	4184906.12	322	433235.80	4184978.94
	323	433225.20	4184963.67	324	433227.28	4184987.06
	325	433245.72	4184990.88	328	433255.47	4184997.23
	327	433266.16	4185006.71	328	433283.25	4185027.03
	329	433291.54	4185032.57	330	433298.33	4185041.13
	331	433315.85	4185048.49	332	433328.51	4185057.70
	333	433339.87	4185067.88	334	433344.82	4185078.24
	335	433361.19	4185087.98	336	433369.94	4185094.14
	337	433377.93	4185103.46	338	433383.35	4185109.79
	339	433388.15	4185118.14	340	433386.40	4185122.76
	341	433383.05	4185126.52	342	433379.84	4185131.83
	343	433379.89	4185136.55	344	433357.60	4185152.21
	345	433362.42	4185161.45	346	433398.08	4185180.62
	347	433396.93	4185184.93	348	433382.38	4185187.16
	349	433371.48	4185191.27	350	433396.12	4185200.04
	351	433357.65	4185201.51	352	433349.22	4185195.78
	353	433342.85	4185202.13	354	433335.81	4185202.86
	355	433318.54	4185193.50	356	433307.05	4185196.42
	357	433310.38	4185207.95	358	433312.73	4185218.46
	359	433314.47	4185224.85	360	433321.66	4185232.11
	361	433322.42	4185234.23	362	433309.84	4185235.64
	363	433317.55	4185257.77	364	433321.01	4185271.99
	365	433311.74	4185277.83	366	433298.02	4185278.99
	367	433286.34	4185283.06	368	433292.91	4185288.48
	369	433273.91	4185295.06	370	433285.45	4185311.51
	371	433289.15	4185325.88	372	433313.23	4185345.09
	373	433318.90	4185363.19	374	433336.61	4185398.31
	375	433515.00	4185502.97	376	433712.56	4185479.83
	377	434160.21	4185405.29	378	434548.93	418532.53
	440	434487.44	4184888.43	441	434492.98	4184902.53
	442	434488.80	4184904.35	443	434478.90	4184910.00
	444	434471.21	4184891.52	445	434459.14	4184923.51
	446	434452.58	4184928.48	447	434442.52	4184935.67
	448	434429.69	4184944.16	449	434420.72	4184949.31
	450	434412.04	4184953.12	451	434397.23	4184960.96
	452	434385.12	4184988.05	453	434374.49	4184973.88
	454	434368.12	4184977.77	455	434360.99	4184980.42
	456	434350.89	4184985.36	457	434340.55	4184981.45
	458	434327.25	4184986.84	459	434307.81	4185003.96
	460	434289.10	4185009.67	461	434284.60	4185009.91
	462	434273.19	4185011.87	463	434249.11	4185018.00
	464	434224.15	4185020.71	465	434190.17	4185021.94
	466	434167.48	4185020.65	467	434139.03	4185018.79
	468	434118.60	4185015.71	469	434093.67	4185012.30
	470	434078.88	4185008.95	471	434058.82	4184998.45
	472	434040.01	4184987.84	473	434022.31	4184971.43
	474	434006.03	4184949.93	475	433995.60	4184938.02
	476	433991.32	4184920.77	477	433980.01	4184924.97
	478	433973.03	4184872.36	479	433973.85	4184915.27
	480	433982.64	4184848.28	1788	434526.85	4185123.45
	1789	434538.83	4185100.38	1790	434534.63	4185073.81
	1791	434630.48	4185047.66	1792	434528.72	4185032.33

İL	: ADIYAMAN
İLÇESİ	: MERKEZ
MAHALLESİ	: İNDERE
ADA/PARSEL	: MURTELİF
KOOR. SIS.	: ITRF90
DB/DOM	: 3/39

## KOORDİNAT ÖZET ÇİZELGESİ 2

No	Y	X	No	Y	X
1783	434516.18	4184977.77	1784	434511.88	4184948.88
1785	434508.08	4184919.08	1786	434505.82	4184906.82
1787	434501.53	4184905.42	1839	432987.59	4184575.85
1840	433984.24	4184970.58	1942	433373.48	4185364.51
1943	433421.72	4185363.24	1944	433462.13	4185363.65
1945	433485.71	4185380.35	1946	433495.64	4185330.19
1947	433572.95	4185328.77	1948	433625.55	4185327.39
1849	433677.60	4185327.07	1950	433720.72	4185326.36
1951	433745.97	4185325.69	1852	433749.36	4185328.32
1953	433757.70	4185329.38	1954	433772.65	4185327.81
1955	433799.38	4185324.96	1956	433822.96	4185319.57
1957	433838.12	4185315.30	1958	433840.72	4185319.25
1958	433847.31	4185308.17	1960	433860.45	4185302.24
1961	433870.23	4185298.09	1962	433881.27	4185293.71
1963	433901.58	4185283.08	1964	433911.23	4185279.77
1965	433928.58	4185273.69	1966	433945.08	4185267.81
1967	433955.53	4185266.56	1968	433964.99	4185266.75
1969	433971.87	4185267.06	1970	433978.49	4185269.39
1971	433988.37	4185276.64	1972	433993.58	4185282.30
1973	434008.50	4185277.72	1974	434006.62	4185279.72
1975	434004.53	4185262.26	1976	434006.06	4185259.70
1977	434013.74	4185254.06	1978	434025.23	4185246.88
1979	434041.88	4185240.30	1980	434054.56	4185234.44
1981	434081.73	4185227.31	1982	434111.11	4185217.45
1983	434118.80	4185215.38	1984	434126.43	4185215.34
1985	434133.16	4185215.58	1986	434135.62	4185216.66
1987	434143.24	4185215.64	1988	434158.14	4185215.73
1989	434175.57	4185215.94	1990	434187.75	4185218.90
1991	434195.38	4185221.97	1992	434200.41	4185224.89
1993	434207.15	4185228.96	1994	434210.91	4185221.48
1995	434210.61	4185211.68	1996	434225.65	4185207.59
1997	434233.92	4185205.68	1998	434248.91	4185205.49
1999	434257.85	4185205.38	2000	434268.87	4185204.82
2001	434286.65	4185201.58	2002	434304.09	4185193.25
2003	434312.72	4185198.42	2004	434324.51	4185183.27
2005	434332.12	4185182.59	2006	434342.58	4185181.32
2007	434353.62	4185180.64	2008	434359.46	4185179.93
2009	434366.73	4185179.96	2010	434392.76	4185181.03
2011	434385.62	4185181.82	2012	434398.23	4185183.88
2013	434398.58	4185186.16	2014	434398.25	4185188.18
2015	434387.76	4185183.75	2016	434397.19	4185192.15
2017	434400.07	4185198.65	2018	434404.12	4185201.42
2019	434412.94	4185205.83	2020	434420.25	4185209.43
2021	434420.00	4185212.72	2022	434412.78	4185220.76
2023	434406.64	4185223.79	2024	434406.58	4185229.74
2025	434409.38	4185232.87	2026	434412.73	4185234.56
2027	434419.34	4185235.47	2028	434423.64	4185237.58
2029	434427.65	4185240.72	2030	434432.64	4185246.95
2031	434446.95	4185251.32	2032	434455.25	4185255.00
2033	434461.03	4185258.05	2034	434483.17	4185280.94
2035	434537.92	4185262.87	2036	434532.69	4185223.55
2037	434532.69	4185186.19	2038	434529.08	4185196.80
2039	434527.42	4185132.78	2044	434346.72	4185389.19
2045	433523.78	4185386.16	2046	433813.28	4185385.28
2047	433583.67	4185384.48	2048	433600.89	4185383.90
2049	433658.96	4185381.29	2050	433496.02	4185380.41
2051	433845.81	4185380.31	2052	433672.74	4185380.24
2053	433683.54	4185378.40	2054	433694.35	4185377.85
2056	433718.52	4185376.31	2056	433713.43	4185375.98
2057	433735.06	4185375.53	2058	433728.58	4185374.68
2059	433751.70	4185373.84	2060	433751.34	4185388.73
2061	433748.10	4185360.83	2062	433748.21	4185385.57
2063	433871.54	4185354.41	2064	433868.55	4185354.33
2065	433876.73	4185354.08	2066	433883.16	4185353.71
2067	433750.65	4185353.08	2068	433988.53	4185352.92
2069	433895.72	4185351.24	2070	433750.60	4185351.15
2071	433853.63	4185350.30	2072	433790.08	4185249.78
2073	433749.46	4185347.42	2074	433852.41	4185345.60
2075	433744.79	4185344.83	2076	433821.53	4185344.31
2077	433738.38	4185344.05	2078	433827.10	4185343.05
2079	433933.60	4185341.40	2080	433737.91	4185341.34
2081	433860.37	4185338.88	2082	433641.58	4185338.11
2083	433964.19	4185336.69	2084	433741.82	4185336.48
2085	433862.30	4185334.65	2086	433745.82	4185333.24
2087	433989.74	4185329.44	2088	433681.75	4185328.28
2089	433858.25	4185325.40	2090	433851.97	4185323.16

İL : ADIYAMAN

İLÇESİ : MERKEZ

MAHALLESİ : İNDERE

ADA/PARSEL : MUHTELİF

KOOR. SIS. : ITRF96

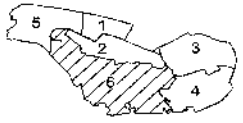
DG/DOM : 3/39

## KOORDİNAT ÖZET ÇİZELGESİ 3

NoktaNo	Y	X	NoktaNo	Y	X
2091	433983.06	4185321.46	2093	433842.41	4185318.06
2094	433992.22	4185312.95	2095	434546.12	4185310.81
2098	433987.98	4185302.01	2097	433999.73	4185294.08
2099	433987.53	4185288.08	2098	434042.03	4185287.18
2100	434029.70	4185296.99	2101	434053.38	4185285.38
2102	434022.33	4185284.14	2104	434061.03	4185283.38
2106	434068.47	4185282.50	2107	434086.86	4185282.06
2108	434013.22	4185281.67	2110	434100.52	4185280.84
2111	434110.95	4185278.96	2113	434136.74	4185279.23
2117	434154.15	4185274.96	2118	434184.28	4185272.71
2121	434170.52	4185272.60	2124	434195.32	4185267.62
2130	434290.41	4185263.52	2131	434327.46	4185263.89
2132	434340.60	4185263.05	2133	434277.83	4185262.98
2135	434358.88	4185261.00	2136	434269.28	4185260.69
2137	434347.00	4185260.88	2138	434248.90	4185260.59
2139	434351.67	4185260.23	2140	434264.14	4185260.16
2141	434388.30	4185260.04	2142	434243.30	4185259.78
2143	434253.69	4185259.84	2144	434196.28	4185259.63
2145	434396.22	4185259.52	2146	434405.80	4185258.28
2147	434229.44	4185257.42	2150	434410.73	4185256.88
2151	434421.42	4185256.33	2152	434219.28	4185254.76
2153	434202.14	4185253.35	2156	434429.84	4185252.25
2158	434213.37	4185251.29	2159	434208.16	4185248.83
4120	433941.80	4185040.48	4121	433932.48	4185051.01
4122	433931.45	4185053.39	4123	433931.99	4185056.12
4124	433936.09	4185056.91	4125	433940.23	4185057.92
4126	433949.56	4185066.80	4127	433955.72	4185073.17
4128	433962.83	4185080.46	4129	433965.71	4185082.81
4130	433969.58	4185086.68	4131	433972.57	4185091.36
4132	433975.36	4185100.83	4133	433982.11	4185109.23
4134	433986.33	4185112.51	4135	433987.83	4185116.99
4136	433988.12	4185109.39	4137	434010.14	4185102.56
4138	434021.88	4185096.84	4139	434030.28	4185095.71
4140	434031.34	4185093.59	4141	434031.01	4185086.94
4142	434029.98	4185075.83	4143	434028.50	4185068.63
4144	434024.95	4185056.30	4145	434023.33	4185043.37
4146	434020.18	4185034.42	4147	434015.96	4185025.76
4148	434014.93	4185018.16	4149	434012.86	4185010.88
4150	434005.87	4184991.85	4151	433994.78	4184991.85
4152	433988.79	4184994.16	4153	433985.11	4184896.06
4154	433978.18	4185000.88	4155	433972.57	4185007.47
4156	433967.51	4185012.23	4157	433962.20	4185015.57
4158	433952.30	4185023.14	4159	433947.58	4185026.32
4160	433945.25	4185032.22			

## ORMAN ALANI HARİTASI-6

İLİ	: ADIYAMAN
İLÇESİ	: MERKEZ
MAHALLESİ	: İNDERE
ADA/PARSEL	: MUHTELİF
KOOR. SIS.	: ITRF96
DG/DOM	: 3/39
ALANI	: 1.755.940,76 m <sup>2</sup>



Koordinat Özet Çizelgesi Ektedir.

İL	: ADIYAMAN
İLÇESİ	: MERKEZ
MAHALLESİ	: İNDERE
ADA/PARSEL	: MUHTELİF
KOOR. SİS.	: ITRF96
DG/DOM	: 3/39

## KOORDİNAT ÖZET ÇİZELGESİ 1

NoktaNo	Y	X	NoktaNo	Y	X
273	433972.35	4184596.11	480	433982.84	4184842.28
1839	433987.59	4184576.35	1840	433984.84	4184870.56
2505	434280.84	4184992.68	2511	434278.99	4184898.72
2512	434278.35	4184984.40	2543	434273.19	4184965.00
2572	434286.56	4184944.89	2583	434262.88	4184937.43
2693	434256.89	4184929.70	2599	434255.51	4184923.30
9812	434249.34	4184917.18	2621	434242.62	4184911.53
2627	434235.07	4184908.80	2626	434232.68	4184907.51
2834	434228.16	4184903.92	2645	434227.15	4184900.97
2682	434227.06	4184896.00	2669	434228.53	4184893.24
2683	434235.81	4184886.72	2682	434247.16	4184882.81
2697	434251.37	4184880.34	2765	434318.34	4184842.22
2780	434317.86	4184835.68	2792	434321.17	4184829.51
2811	434332.22	4184818.74	2828	434341.36	4184809.53
2880	434350.91	4184797.93	2878	434358.82	4184791.12
3069	434489.30	4184674.86	3085	434499.20	4184671.04
3102	434498.80	4184654.37	3114	434497.71	4184658.37
3142	434498.80	4184606.38	3161	434493.46	4184654.46
3211	434504.22	4184587.24	3244	434508.15	4184649.29
3248	434573.88	4184548.21	3262	434523.51	4184645.62
3287	434527.52	4184535.37	3280	434581.83	4184544.69
3281	434539.45	4184544.34	3283	434519.90	4184544.62
3270	434577.52	4184540.44	3277	434579.61	4184535.92
3290	434581.36	4184528.53	3306	434582.03	4184515.70
3015	434583.86	4184508.25	3321	434584.70	4184505.38
3327	434585.37	4184501.12	3332	434547.00	4184498.03
3330	434662.41	4184497.66	3344	434637.97	4184495.34
3345	434658.89	4184495.34	3349	434686.96	4184494.83
3350	434629.65	4184494.41	3355	434675.25	4184492.07
3357	434707.63	4184492.54	3399	434594.02	4184492.07
3361	434715.31	4184491.56	3392	434713.12	4184491.72
3385	434702.60	4184490.50	3396	434817.87	4184490.75
3398	434720.49	4184490.44	3370	434866.36	4184489.15
3398	434695.59	4184488.68	3372	434896.58	4184488.45
3375	434804.94	4184487.75	3391	434719.79	4184476.06
3389	434718.15	4184471.62	3402	434752.83	4184470.50
3403	434755.11	4184470.28	3405	434760.81	4184469.41
3406	434768.24	4184457.08	3409	434773.17	4184466.83
3410	434781.43	4184466.32	3413	434717.80	4184465.07
3414	434794.79	4184465.07	3416	434750.88	4184464.86
3417	434720.49	4184464.37	3419	434805.56	4184463.67
3420	434734.98	4184462.91	3421	434749.87	4184462.57
3422	434727.15	4184462.05	3423	434741.76	4184461.91
3426	434822.01	4184465.56	3434	434839.21	4184452.05
3438	434819.81	4184448.45	3441	434855.74	4184443.78
3442	434858.86	4184443.37	3445	434878.86	4184437.77
3447	434867.71	4184443.88	3448	434901.65	4184434.30
3449	434895.99	4184433.93	3490	434909.83	4184433.85
3453	434911.78	4184433.18	3454	434915.18	4184432.76
3455	434919.94	4184431.18	3458	434925.11	4184427.87
3468	434936.38	4184422.74	3487	434945.40	4184420.86
3488	434953.42	4184420.57	3469	434967.27	4184420.07
3470	434982.01	4184419.82	3471	434976.29	4184419.14
3472	434982.22	4184418.74	3473	434994.07	4184418.15
3475	435002.17	4184416.90	3477	435008.68	4184414.90
3490	435013.86	4184409.14	3482	435038.66	4184408.47
3483	435044.50	4184407.47	3484	435034.40	4184407.13
3485	435023.71	4184406.97	3490	435062.12	4184402.62
3492	435077.48	4184398.63	3501	435077.89	4184391.52
3510	435436.23	4184366.76	3512	435438.40	4184364.83
3513	435434.79	4184383.38	3514	435445.11	4184362.50
3516	435452.13	4184381.33	3517	435077.23	4184390.80
3518	435457.18	4184380.31	3519	435433.33	4184359.29
3520	435466.42	4184385.69	3521	435308.11	4184354.22
3522	435235.38	4184354.03	3524	435343.34	4184352.34
3525	435477.38	4184382.20	3526	435488.60	4184351.90
3527	435431.21	4184351.53	3528	435277.92	4184350.77
3530	435493.56	4184349.85	3531	435423.74	4184348.75
3532	435395.58	4184347.88	3533	435606.85	4184348.98
3534	435377.02	4184346.77	3535	435264.46	4184348.16
3538	435328.82	4184343.86	3538	435683.69	4184343.29
3539	435395.16	4184342.89	3540	435428.89	4184342.31
3542	435334.94	4184341.45	3543	435382.73	4184341.44
3544	435547.13	4184340.83	3545	435346.80	4184340.41
3546	435387.23	4184346.05	3548	435661.08	4184339.81
3549	435580.98	4184339.60	3550	435383.08	4184338.42

İLİ	: ADYAMAN
İLÇESİ	: MERKEZ
MAHALLESİ	: İNDERE
ADA/PARSEL	: MUHTELİF
KOOR. SİS.	: ITRF98
DG/DOM	: 3/39

## KOORDİNAT ÖZET ÇİZELGESİ 2

NoktaNo	Y	X	NoktaNo	Y	X
3551	436337.42	4184339.32	3562	436565.83	4184539.09
3553	436693.18	4184338.99	3564	435428.72	4184338.36
3555	436594.65	4184338.07	3566	439048.63	4184337.97
3558	436882.04	4184337.35	3559	439617.69	4184337.25
3560	436802.54	4184337.15	3561	433613.80	4184336.84
3562	436882.32	4184336.64	3563	433662.85	4184336.02
3564	436623.94	4184335.51	3565	435242.90	4184335.36
3566	435174.45	4184334.13	3567	435161.47	4184334.07
3568	435401.70	4184334.04	3569	435299.15	4184334.03
3570	435305.47	4184333.47	3571	435222.67	4184333.33
3572	435183.73	4184333.16	3573	435421.89	4184332.61
3574	435232.80	4184332.32	3575	435075.06	4184331.65
3577	435200.42	4184331.40	3578	435214.34	4184331.35
3579	435192.84	4184330.81	3580	435153.00	4184330.62
3581	435411.98	4184330.50	3582	435419.06	4184330.32
3583	435185.31	4184330.27	3584	435195.99	4184329.83
3585	435075.89	4184328.49	3586	435143.48	4184328.37
3587	435207.23	4184327.70	3588	435284.62	4184328.21
3589	435073.47	4184325.90	3590	435314.59	4184325.75
3591	435419.25	4184324.08	3593	435131.79	4184321.58
3594	435418.65	4184319.62	3595	435201.05	4184319.58
3597	435320.95	4184319.24	3598	435335.48	4184319.04
3599	435283.10	4184318.94	3600	435416.39	4184317.39
3601	435385.32	4184317.12	3602	435327.57	4184317.07
3603	435073.39	4184317.05	3604	435124.01	4184318.34
3605	435367.38	4184316.22	3606	435422.16	4184314.48
3608	435375.40	4184313.64	3609	435116.10	4184313.15
3610	435084.23	4184312.93	3611	435072.13	4184312.71
3612	435108.47	4184312.18	3613	435945.86	4184312.00
3614	435083.56	4184311.00	3615	435285.17	4184209.96
3616	435414.63	4184309.55	3617	435426.53	4184209.08
3618	435281.90	4184308.22	3619	435407.31	4184205.39
3620	435432.27	4184304.71	3623	435226.17	4184304.46
3624	435389.57	4184304.21	3625	435392.89	4184304.09
3626	435219.82	4184304.05	3627	435070.69	4184303.80
3628	435250.70	4184301.53	3629	435274.52	4184301.43
3630	435209.48	4184300.47	3631	435262.46	4184299.97
3632	435945.96	4184299.71	3633	435437.78	4184299.14
3634	435670.52	4184298.32	3635	435443.41	4184293.92
3636	435946.47	4184293.48	3638	435088.03	4184289.80
3639	435215.49	4184286.30	3640	435139.73	4184286.25
3642	435728.70	4184285.35	3643	435455.73	4184285.28
3645	435967.77	4184282.05	3646	435549.95	4184282.69
3647	435961.18	4184279.43	3650	435458.15	4184277.09
3651	435280.83	4184276.18	3652	435945.24	4184274.82
3653	435216.22	4184274.89	3654	435483.12	4184272.74
3656	435937.35	4184270.93	3658	435486.26	4184268.98
3659	435267.43	4184268.55	3660	435931.82	4184267.98
3661	435739.74	4184266.88	3662	435740.33	4184265.89
3663	435216.02	4184265.28	3664	435396.83	4184264.81
3665	435410.51	4184264.53	3666	435464.75	4184264.53
3667	435068.55	4184264.36	3668	435421.22	4184263.67
3670	435207.48	4184263.27	3671	435417.19	4184262.99
3672	435388.01	4184262.64	3673	435426.28	4184262.56
3674	435380.09	4184261.70	3675	435428.25	4184261.36
3676	435461.06	4184261.01	3677	435742.45	4184260.48
3678	435196.84	4184260.40	3679	435637.02	4184260.24
3680	435374.07	4184259.90	3681	435922.08	4184259.15
3682	435454.08	4184258.79	3683	435444.81	4184257.93
3684	435449.83	4184257.59	3685	435072.14	4184267.42
3686	435745.19	4184256.98	3688	435187.94	4184256.86
3689	435386.97	4184255.38	3690	435763.52	4184264.63
3691	435768.50	4184254.26	3692	435748.08	4184253.24
3693	435072.92	4184253.05	3694	435773.82	4184282.43
3695	435357.04	4184252.36	3696	435075.57	4184251.74
3697	435218.90	4184251.15	3698	435075.05	4184248.68
3700	435158.72	4184247.75	3701	435341.24	4184247.13
3702	435798.18	4184246.73	3703	435078.72	4184245.85
3704	435906.22	4184245.43	3705	435146.78	4184245.42
3707	435602.53	4184243.38	3706	435080.54	4184243.19
3709	435327.05	4184241.82	3711	435131.52	4184240.88
3712	435606.68	4184240.30	3713	435085.26	4184240.79
3714	435320.63	4184239.76	3715	435101.71	4184238.99
3716	435117.80	4184238.82	3717	435086.31	4184238.85
3718	435106.16	4184238.57	3719	435820.44	4184238.24
3720	435896.59	4184237.44	3722	436837.41	4184236.12

İLİ	: ADIYAMAN
İLÇESİ	: MERKEZ
MAHALLESİ	: İNDERE
ADA/PARSEL	: MUHTELİF
KOOR. SIS.	: İTRF98
DG/DOM	: 3/39

## KOORDİNAT ÖZET ÇİZELGESİ 3

NoktaNo	Y	X	NoktaNo	Y	X
3723	435314.89	4184235.91	3724	435857.75	4184234.88
3725	435307.52	4184234.11	3728	435311.29	4184234.11
3727	435149.52	4184233.60	3728	435300.32	4184232.22
3729	435218.55	4184231.53	3730	435863.01	4184230.41
3731	435891.40	4184230.19	3735	435250.55	4184229.31
3735	435284.13	4184226.65	3736	435825.84	4184225.88
3737	435875.38	4184222.88	3738	435278.58	4184222.46
3739	435878.23	4184222.07	3740	435150.97	4184221.80
3741	435157.86	4184219.71	3742	435261.25	4184217.86
3743	435173.82	4184217.40	3744	435218.41	4184216.03
3745	435190.56	4184215.88	3746	435247.46	4184215.86
3747	435234.34	4184215.09	3748	435197.16	4184215.00
3750	435207.35	4184214.74	3751	434281.85	4185003.18
3752	434280.21	4185008.89	3753	434251.74	4185011.01
3754	434237.10	4185012.94	3755	434227.61	4185015.15
3756	434213.98	4185016.28	3757	434201.92	4185016.07
3758	434186.45	4185016.17	3759	434178.89	4184781.80
3760	434178.89	4184776.90	3761	434168.50	4185014.42
3762	434166.72	4184784.91	3763	434182.57	4184779.75
3764	434180.27	4184785.83	3765	434157.80	4184781.32
3766	434152.20	4185013.00	3767	434150.33	4184787.68
3768	434135.82	4185011.47	3769	434134.03	4184781.91
3770	434124.95	4184793.47	3771	434119.23	4185009.08
3772	434115.43	4184757.49	3773	434104.59	4185007.97
3774	434103.18	4184795.32	3775	434101.61	4184790.25
3776	434094.34	4184790.71	3777	434091.39	4184797.80
3778	434085.81	4185004.10	3779	434082.55	4184791.38
3780	434077.03	4184798.82	3781	434076.87	4184999.50
3782	434069.85	4184794.21	3783	434065.55	4184995.08
3784	434058.70	4184803.24	3785	434056.15	4184983.74
3786	434033.82	4184798.25	3787	434030.97	4184807.96
3788	434048.05	4184964.03	3789	434042.87	4184803.80
3790	434041.97	4184979.42	3791	434037.82	4184877.42
3792	434031.86	4184970.86	3793	434027.61	4184877.42
3794	434025.09	4184826.44	3795	434024.02	4184982.48
3796	434021.59	4184828.01	3797	434020.58	4184820.73
3798	434015.61	4184950.51	3799	434011.77	4184943.89
3800	434007.78	4184939.69	3801	434004.96	4184929.88
3802	433999.13	4184831.91	3803	433996.95	4184913.86
3804	433988.82	4184847.71	3805	433983.25	4184902.13
3806	433952.04	4184857.59	3807	433990.19	4184841.91
3808	433989.77	4184856.77	3809	433989.25	4184854.00
3810	433988.96	4184861.24	3811	433985.41	4184854.86
3812	433965.50	4184875.98	3813	433935.41	4184801.52
3814	433984.02	4184870.00	3815	433983.75	4184886.13
3816	436128.87	4184027.81	3817	436127.52	4184022.89
3818	436127.31	4184035.17	3819	436123.11	4184018.27
3820	436123.00	4184042.38	3821	436118.98	4184043.82
3822	436118.70	4184014.38	3823	436114.52	4184047.38
3824	436109.87	4184003.38	3825	436105.27	4184057.18
3826	436102.54	4183995.39	3827	436096.24	4184084.41
3828	436094.24	4183982.90	3829	436092.95	4184073.14
3830	436088.67	4184062.57	3831	436086.48	4183973.98
3832	436083.54	4183967.99	3833	436083.00	4184094.19
3834	436076.89	4184113.40	3835	436076.82	4183968.86
3836	436073.48	4184130.34	3837	436071.03	4184151.12
3838	436069.81	4184164.83	3839	436068.20	4184175.31
3840	436069.03	4184160.55	3841	436056.14	4184182.47
3842	436064.75	4183424.52	3843	436054.02	4183428.20
3844	436063.81	4183420.43	3845	436053.70	4184185.35
3846	436061.71	4183305.46	3847	436051.30	4184190.01
3848	436060.64	4184191.29	3849	436050.34	4183411.86
3850	436057.51	4183412.98	3851	436057.20	4183435.65
3852	436056.04	4183929.26	3853	436055.82	4183441.21
3854	436055.12	4184196.14	3855	436051.32	4183920.46
3856	436049.84	4183448.88	3857	436048.38	4183451.71
3858	436047.64	4183407.31	3859	436044.92	4184211.81
3860	436043.34	4183496.33	3861	436036.36	4183465.88
3862	436033.16	4183953.26	3863	436030.22	4184374.35
3864	436029.99	4184229.36	3865	436028.23	4183398.61
3866	436022.77	4183491.83	3867	436022.57	4184237.05
3868	436022.14	4183877.73	3869	436018.53	4183388.93
3870	436016.72	4184241.33	3871	436011.12	4183498.41
3872	436010.87	4184248.14	3873	436010.38	4183901.38
3874	436010.30	4183378.03	3875	436008.98	4183598.86
3876	436009.02	4183862.89	3877	436007.87	4183804.63

İL	: ADIYAMAN
İLÇESİ	: MERKEZ
MAHALLESİ	: İNDERE
ADA/PARSEL	: MUHTELİF
KOOR. SIS.	: ITRF98
DG/DOM	: 3/39

## KOORDİNAT ÖZET ÇİZELGESİ 4

NoktaNo	Y	X	NoktaNo	Y	X
3878	438006,71	4183587,70	3879	436003,67	4183808,51
3880	436001,36	4183508,16	3881	436000,98	4184256,71
3882	438889,81	4183369,51	3883	435999,47	4183512,37
3884	435998,10	4183599,59	3885	435993,91	4183846,34
3886	435882,23	4183613,66	3887	435882,12	4183820,67
3888	435991,17	4183344,50	3889	435988,03	4183616,07
3890	435886,06	4183801,38	3891	435886,43	4184270,66
3892	435984,14	4183530,43	3893	435883,72	4181838,40
3894	435983,38	4184272,12	3895	435982,32	4183351,90
3896	435980,37	4183801,90	3897	43879,27	4183359,24
3898	435979,61	4184278,48	3899	435978,27	4183536,41
3900	435978,27	4183836,27	3901	435974,61	4183821,83
3902	435973,33	4183603,37	3903	435973,12	4183824,47
3904	435971,15	4184285,81	3905	435970,29	4183833,96
3906	435967,97	4184280,82	3907	435964,62	4183803,68
3908	435963,66	4183552,99	3909	435962,00	4183837,07
3910	435957,46	4184304,32	3911	435957,17	4183834,44
3912	435952,66	4183832,60	3913	435950,87	4183806,10
3914	435847,82	4183642,52	3915	435946,88	4184319,37
3916	435949,26	4183834,28	3917	435940,59	418378,18
3918	435940,59	4183990,08	3919	435940,27	4183809,67
3920	435939,84	4183834,80	3921	435933,03	4183611,35
3922	435932,30	4183657,95	3923	435931,14	4183834,17
3924	435929,36	4183890,78	3925	435929,25	4183810,40
3926	435825,88	4183806,10	3927	435825,16	4183893,23
3928	435924,73	4183465,10	3929	435824,21	4183804,83
3930	435922,54	4183882,88	3931	435922,01	4183836,38
3932	435816,96	4183888,55	3933	435912,56	4183830,59
3934	435909,80	4183461,18	3935	435908,58	4183673,49
3936	435904,69	4183675,48	3937	435901,23	4183839,00
3938	435889,97	4183878,84	3939	435898,92	4183883,77
3940	435885,14	4183884,19	3941	435890,25	4183839,32
3942	435881,08	4183838,79	3943	435886,01	4183691,75
3944	435864,44	4183889,53	3945	435879,61	4183892,42
3946	435878,35	4183888,25	3947	435874,78	4183835,32
3948	435871,21	4183706,65	3949	435867,48	4183728,81
3950	435864,42	4183838,32	3951	435848,02	4183711,90
3952	435847,51	4183887,53	3953	435841,19	4183833,44
3954	435840,35	4183765,98	3955	435837,21	4183797,44
3956	435837,00	4183778,86	3957	435837,00	4183786,48
3958	435836,35	4183827,04	3959	435835,74	4183808,04
3960	435835,21	4183819,16	3961	435835,07	4183863,60
3962	435743,40	4183864,48	3963	435840,98	4183898,77
3964	435820,12	4183872,42	3965	435848,98	4183876,24
3966	435498,98	4183875,65	3967	435842,92	4183862,11
3968	435435,85	4183981,82	3969	435842,45	4183477,33
3970	435422,75	4183989,23	3971	435840,25	4183479,13
3972	435416,25	4183446,73	3973	435840,25	4183476,28
3974	435402,75	4183384,13	3975	435831,28	4183467,21
3976	435338,38	4183838,82	3977	435299,89	4183375,88
3978	435315,04	4183874,23	3979	435283,28	4183486,30
3980	435285,34	4183452,59	3981	435253,14	4183599,78
3982	435260,09	4183371,88	3983	435188,89	4183348,54
3984	435223,47	4183865,19	3985	435174,74	4183338,44
3986	435116,81	4183844,20	3987	435102,53	4183335,36
3988	435025,16	4183333,30	3989	434976,79	4183433,07
3990	434980,51	4183453,41	3991	434975,73	4183489,49
3992	434973,04	4183341,32	3993	434957,27	4183482,53
3994	434968,18	4183407,15	3995	434945,55	4183379,96
3996	434947,40	4183600,34	3997	434936,70	4183493,76
3998	434937,94	4183356,55	3999	434927,65	4183538,81
4000	434929,81	4183805,28	4001	434921,07	4183848,22
4002	434927,65	4183833,46	4003	434905,56	4183864,32
4004	434917,36	4183808,37	4005	434897,74	4183882,83
4006	434875,81	4183677,07	4007	434874,86	4183865,21
4008	434840,55	4183677,45	4009	434823,31	4183867,11
4010	434823,53	4183683,73	4011	434818,11	4183809,28
4012	434819,94	4183875,80	4013	434798,16	4183574,74
4014	434815,86	4183868,96	4015	434796,00	4183581,96
4016	434812,89	4183863,36	4017	434749,52	4183528,15
4018	434797,58	4183832,04	4019	434710,47	4183516,96
4020	434754,47	4183828,07	4021	434707,85	4183542,38
4022	434728,03	4183618,37	4023	434685,45	4183588,42
4024	434689,98	4183528,86	4025	434684,79	4183802,31
4026	434681,93	4183568,30	4027		
4028	434682,86	4183583,54	4029		

İLİ : ADIYAMAN

İLÇESİ : MERKEZ

MAHALLESİ : İNDERE

ADA/PARSEL : MUHTELİF

KOOR. SİS. : ITRF96

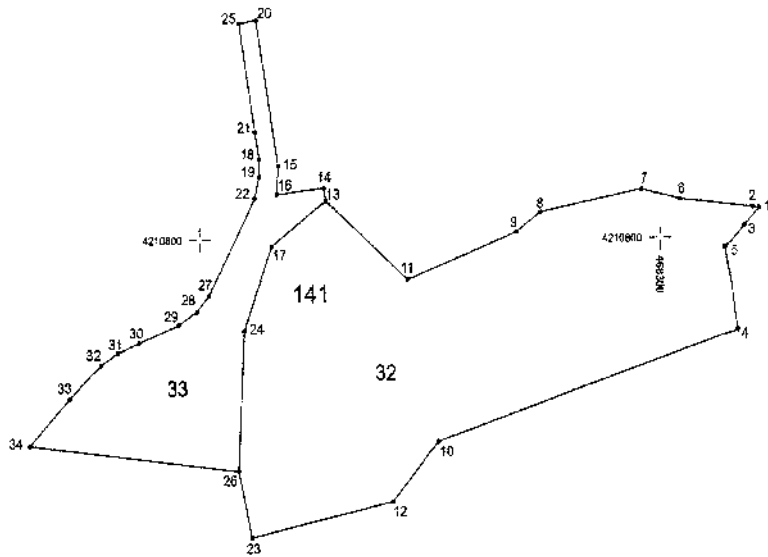
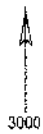
DG/DOM : 3/39

## KOORDİNAT ÖZET ÇİZELGESİ 5

NoktaNo	Y	X	NoktaNo	Y	X
4030	434660.34	4153910.18	4031	434645.28	4183613.81
4032	434629.15	4153816.23	4033	434618.26	4183620.88
4034	434605.94	4153632.15	4035	434593.28	4183622.16
4036	434574.66	4153567.22	4037	434557.74	4183678.11
4038	434556.48	4153558.15	4039	434552.86	4183650.44
4040	434530.74	4153750.11	4041	434509.46	4183871.33
4042	434488.15	4153912.12	4043	434494.75	4183930.32
4044	434471.21	4153929.87	4045	434446.78	4183907.05
4046	434422.34	4153866.80	4047	434421.14	4183886.92
4048	434417.47	4153881.57	4049	434408.88	4183902.33
4050	434399.37	4153913.09	4051	434391.30	4183922.14
4052	434383.23	4153929.97	4053	434375.16	4183941.22
4054	434388.35	4153965.41	4055	434360.73	4183967.64
4056	434356.81	4153990.35	4057	434353.39	4183995.52
4058	434351.92	4154007.99	4059	434350.45	4184011.90
4060	434343.12	4154018.31	4061	434331.87	4184016.31
4062	434329.54	4154051.03	4063	434325.51	4184017.77
4064	434324.53	4154030.25	4065	434323.31	4184020.71
4066	434322.97	4154063.25	4067	434315.69	4184052.27
4068	434305.47	4154119.02	4069	434302.89	4184127.82
4070	434300.66	4154131.35	4071	434289.38	4184136.39
4072	434287.86	4154143.09	4073	434275.42	4184154.83
4074	434263.91	4154169.13	4075	434261.70	4184172.12
4076	434255.57	4154180.31	4077	434254.82	4184181.23
4078	434250.05	4154167.12	4079	434228.84	4184214.97
4080	434219.66	4154226.99	4081	434204.41	4184244.86
4082	434189.58	4154263.37	4083	434176.83	4184277.58
4084	434171.94	4154282.44	4085	434151.08	4184304.61
4086	434141.03	4154314.28	4087	434132.13	4184324.94
4088	434121.79	4154337.44	4089	434118.16	4184339.84
4090	434116.05	4154343.48	4091	434109.16	4184350.56
4092	434096.14	4154395.20	4093	434078.14	4184384.23
4094	434070.87	4154394.82	4095	434069.38	4184397.95
4096	434050.58	4154418.14	4097	434048.90	4184424.13
4098	434045.08	4154433.18	4099	434039.26	4184443.17
4100	434038.15	4154446.92	4101	434033.02	4184454.35
4102	434031.14	4154456.23	4103	434027.02	4184460.75
4104	434023.87	4154463.74	4105	434012.53	4184477.40
4106	434012.28	4154475.78	4107	434011.51	4184479.86
4108	434010.85	4154472.28	4109	434006.73	4184482.70
4110	433994.43	4154482.28	4111	433977.70	4184502.93
4112	433971.75	4154553.70	4113	433970.71	4184564.86
4114	433968.25	4154507.03	4115	433965.48	4184546.05
4116	433962.07	4154509.25	4117	433960.87	4184539.30
4118	433959.35	4154533.23	4119	433957.42	4184513.42

İLİ	: ADIYAMAN
İLÇESİ	: SİNCİK
MAHALLESİ	: SERİNDE
ADA/PARSEL	: 141/32-33
KOOR. SİS.	: İTRF96
DG/DOM	: 3/39
ALANI	: 50.902,17 m <sup>2</sup>

## ORMAN ALANI HARITASI



Koordinat Özet Çizelgesi Ektedir.

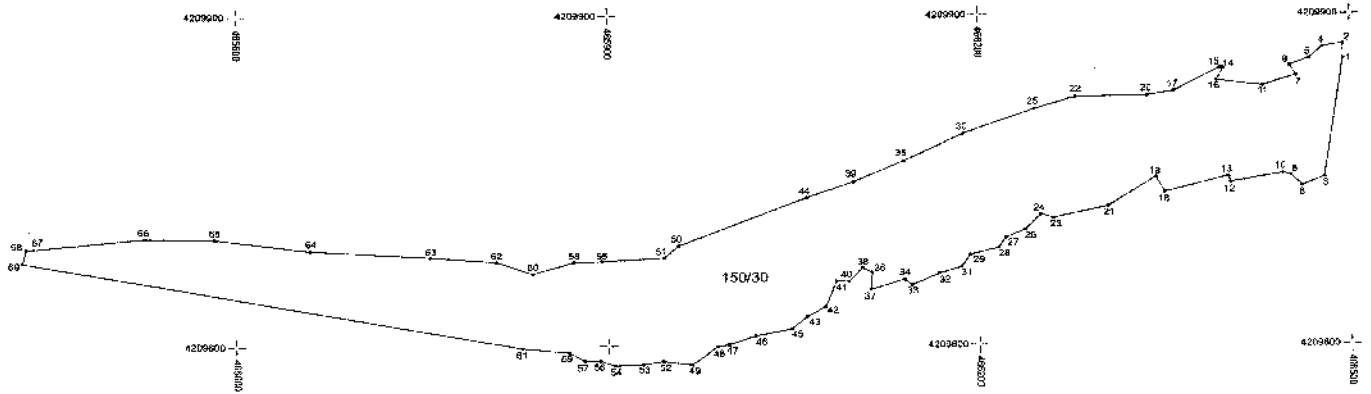
İL	: ADIYAMAN
İLÇESİ	: SİNCİK
MAHALLESİ	: SERİNDE
ADA/PARSEL	: 141/32-33
KOOR. SIS.	: ITRF98
BG/DOM	: 3/39

## KOORDİNAT ÖZET ÇİZELGESİ

Nokta No	Y	X
1	468363.77	4210817.39
2	468359.49	4210817.87
3	468354.09	4210807.03
4	468349.26	4210745.42
5	468341.91	4210794.18
6	468312.91	4210822.65
7	468287.79	4210828.52
8	468221.54	4210815.31
9	468205.84	4210803.77
10	468154.08	4210693.89
11	468134.99	4210776.24
12	468124.69	4210646.00
13	468082.38	4210822.48
14	468081.29	4210833.18
15	468051.53	4210842.89
16	468050.56	4210826.31
17	468046.90	4210795.89
18	468038.08	4210847.07
19	468039.04	4210836.99
20	468037.40	4210929.42
21	468036.59	4210863.04
22	468036.18	4210824.07
23	468033.02	4210825.13
24	468028.89	4210748.17
25	468026.42	4210826.54
26	468024.56	4210664.04
27	468006.13	4210767.03
28	467997.88	4210757.90
29	467985.71	4210749.79
30	467959.64	4210739.58
31	467945.64	4210733.53
32	467935.06	4210726.66
33	467914.07	4210706.34
34	467897.78	4210879.38

# ORMAN ALANI HARİTASI

İLİ	: ADIYAMAN
İLÇESİ	: SİNCİK
MAHALLESİ	: ONUR
ADA/PARSEL	: 150/30
KOOR. SIS.	: İTRF98
DĞ/DOM	: 3/39
ALANI	: 85.979,84 m <sup>2</sup>



Koordinat Özet Çizelgesi Ektedir.

İLİ : ADIYAMAN

İLÇESİ : SİNCİK

MAHALLESİ : ONUR

ADA/PARSEL : 150/30

KOOR. SIS. : ITRF95

DG/DOM : 3/39

## KOORDİNAT ÖZET ÇİZELGESİ

Nokta No	Y	X	Nokta No	Y	X
1	466494.52	4209859.63	2	466494.38	4209873.31
3	466479.20	4209751.93	4	466478.19	4209870.10
5	466466.93	4209859.77	6	466461.07	4209744.16
7	466456.43	4209844.63	8	466451.64	4209753.72
9	466451.22	4209853.30	10	466445.37	4209755.25
11	466429.45	4209835.22	12	466402.69	4209747.44
13	466400.81	4209752.69	14	466397.32	4209851.79
15	466394.79	4209851.59	16	466392.37	4209840.15
17	466357.89	4209830.88	18	466350.08	4209738.65
19	466342.71	4209752.07	20	466338.16	4209825.45
21	466303.81	4209725.81	22	466278.18	4209825.59
23	466260.05	4209715.32	24	466249.77	4209718.64
25	466244.91	4209814.72	26	466237.48	4209705.06
27	466220.82	4209697.30	28	466215.82	4209688.37
29	466182.77	4209682.14	30	466187.58	4209792.75
31	466185.75	4209671.13	32	466167.44	4209665.26
33	466145.78	4209654.84	34	466139.68	4209660.02
35	466139.38	4209767.34	36	466113.68	4209666.42
37	466112.30	4209650.93	38	466105.72	4209670.70
39	466098.54	4209748.83	40	466094.93	4209658.45
41	466084.14	4209658.65	42	466075.51	4209635.84
43	466060.52	4209628.49	44	466060.49	4209734.83
45	466047.65	4209615.27	46	466019.12	4209609.14
47	465997.55	4209600.99	48	465998.08	4209599.30
49	465967.83	4209582.68	50	465957.04	4209690.97
51	465945.56	4209680.28	52	465944.26	4209585.76
53	465928.21	4209583.19	54	465905.54	4209582.05
55	465894.86	4209677.19	56	465882.96	4209596.39
57	465880.36	4209586.37	58	465872.35	4209676.41
59	465868.54	4209594.13	60	465839.23	4209666.04
61	465830.93	4209598.17	62	465809.86	4209676.93
63	465756.72	4209681.18	64	465659.70	4209687.14
65	465582.58	4209667.82	66	465626.58	4209698.77
67	465437.09	4209689.88	68	465431.48	4209689.86
69	465428.39	4209676.90			

İLİ : GAZİANTEP

İLÇESİ : ŞEHİTKAMİL

MAHALLESİ : BAYATLI

ADA/PARSEL : 103/33-34

KOOR. SİS. : İTRF96

DG/DOM : 3/39

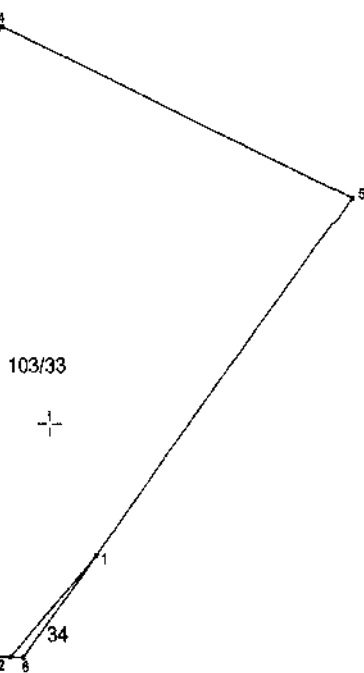
ALANI : 36.002,44 m<sup>2</sup>

## ORMAN ALANI HARİTASI



2000

4117200  
3269000



103/33

### KOORDİNE ÖZET ÇİZELGESİ

Nokta No	Y	X
1	326819.82	4116948.51
2	328782.38	4116908.31
3	328645.22	4116916.10
4	328780.30	4117154.82
5	326932.99	4117087.81
6	328787.75	4116908.05

4117000  
3269000

4116800  
3269000

4116800  
3269000

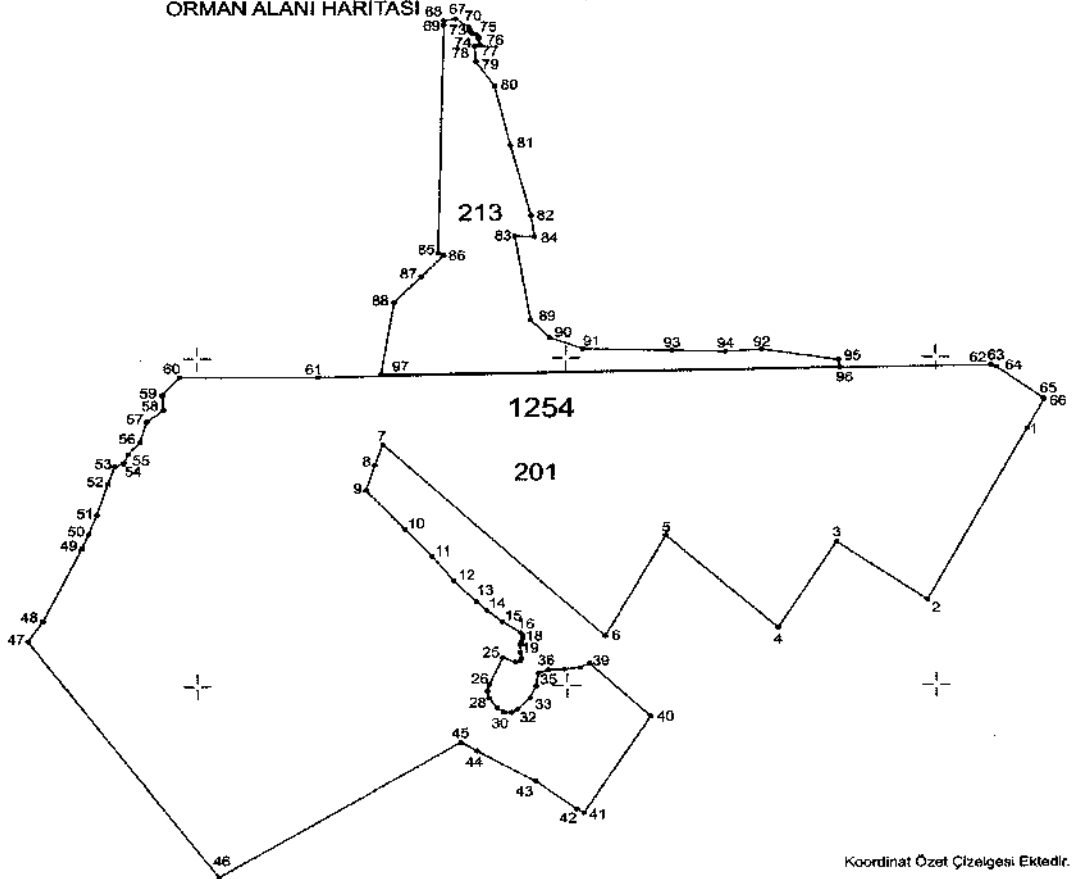
## ORMAN ALANI HARİTASI

İLİ	: GAZİANTEP
İLÇESİ	: OĞUZELİ
MAHALLESİ	: KURTULUŞ
ADA/PARSEL	: 1254/201-213
KOOR. SIS.	: ITRF96
DG/DOM	: 3/36
ALANI	: 423.556,484 m <sup>2</sup>



4092000 —  
|  
638000

4091800 —  
|  
638000



Koordinat Özet Çizelgesi Ektedir.

İLİ : GAZİANTEP

İLÇESİ : OĞUZELİ

MAHALLESİ : KURTULUŞ

ADA/PARSEL : 1254/201-213

KOOR. SİS. : ITRF96

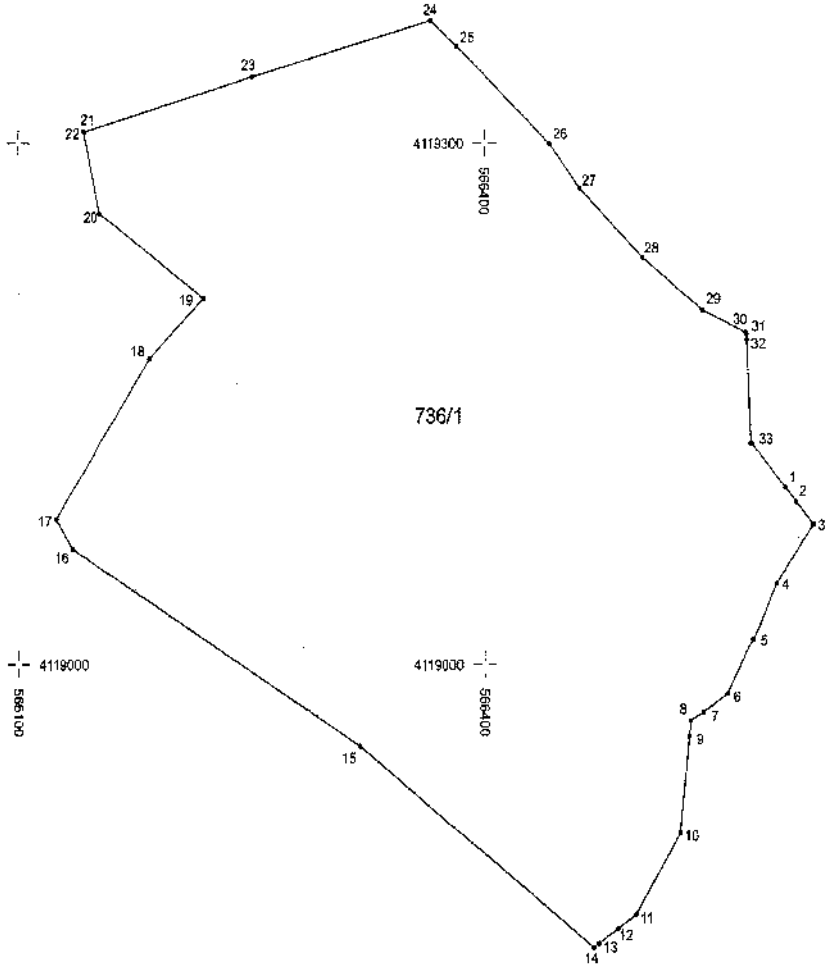
DG/DOM : 3/36

## KOORDİNAT ÖZET ÇİZELGESİ

Nokta No	Y	X	Nokta No	Y	X
1	639298.87	4091912.70	2	639190.53	4091703.75
3	639092.34	4091774.45	4	639029.05	4091669.71
5	638907.89	4091782.85	6	638841.82	4091659.99
7	638600.90	4091894.49	9	638592.21	4091669.27
9	638582.58	4091838.15	10	638624.57	4091791.55
11	638654.27	4091758.74	12	638677.70	4091728.67
13	638702.51	4091702.44	14	638714.16	4091691.21
15	638730.83	4091677.95	16	638749.97	4091664.47
17	638752.17	4091661.65	18	638752.23	4091657.84
19	638750.88	4091653.08	20	638749.98	4091649.48
21	638749.41	4091640.19	22	638750.72	4091633.32
23	638749.82	4091629.97	24	638744.34	4091628.93
25	638730.83	4091634.42	26	638715.87	4091601.31
27	638713.85	4091593.43	28	638715.41	4091585.37
29	638724.47	4091572.67	30	638732.20	4091567.33
31	638739.85	4091567.21	32	638746.24	4091571.12
33	638759.87	4091585.14	34	638765.33	4091569.28
35	638768.95	4091615.03	35	638779.87	4091616.25
37	638797.31	4091620.01	38	638814.24	4091621.95
39	638824.44	4091627.11	40	638890.51	4091562.27
41	638818.33	4091444.96	42	638810.81	4091449.59
43	638766.08	4091483.11	44	638702.61	4091520.61
45	638684.90	4091531.37	46	638422.21	4091367.23
47	638216.96	4091656.64	48	638233.38	4091680.75
49	638275.21	4091768.78	50	638282.83	4091786.69
51	638291.52	4091609.85	52	638303.68	4091847.48
53	638311.05	4091988.62	54	638321.00	4091872.34
55	638325.71	4091883.58	56	638338.33	4091898.51
57	638345.76	4091923.75	58	638364.21	4091938.13
59	638362.31	4091956.12	60	638381.20	4091977.72
61	638530.67	4091977.15	62	638256.44	4091990.23
63	638260.45	4091990.05	64	638265.62	4091987.96
65	639315.79	4091949.90	66	639317.20	4091948.51
67	638681.74	4092414.10	68	638668.55	4092411.91
69	638668.72	4092406.68	70	638696.44	4092403.66
71	638696.56	4092400.72	72	638697.31	4092398.77
73	638699.93	4092396.69	74	638704.20	4092395.24
75	638706.12	4092392.83	76	638706.91	4092389.55
77	638707.81	4092382.47	78	638701.90	4092380.92
79	638703.88	4092361.95	80	638723.64	4092331.81
81	638740.65	4092260.68	82	638762.84	4092173.89
83	638745.09	4092146.91	84	638766.52	4092148.33
85	638681.97	4092127.71	86	638668.11	4092125.49
87	638642.97	4092099.28	88	638813.61	4092058.13
89	638761.96	4092046.19	90	638792.28	4092024.91
91	638818.17	4092010.95	92	639011.81	4092009.67
93	638914.95	4092008.89	94	638972.59	4092007.09
95	639095.28	4091996.90	96	639096.41	4091987.84
97	638599.04	4091890.22			

İLİ	: GAZİANTEP
İLÇESİ	: NURDAĞI
MAHALLESİ	: BAŞPINAR
ADA/PARSEL	: 736/1
KOOR. SIS.	: ITRF96
DG/DOM	: 3/36
ALANI	: 151.144,09 m <sup>2</sup>

## ORMAN ALANI HARİTASI



Koordinat Özet Çizelgesi Ektedir.

İLİ	: GAZİANTEP
İLÇESİ	: NURDAĞI
MAHALLESİ	: BAŞPINAR
ADA/PARSEL	: 736/1
KÖR. SİS.	: İTRF96
DĞ/DCM	: 3/36

## KOORDİNAT ÖZET ÇİZELGESİ

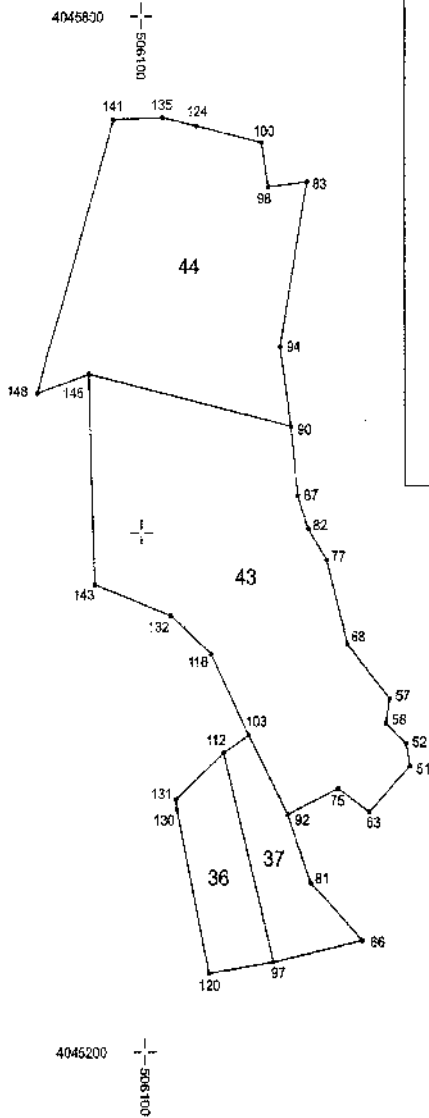
Nokta No	Y	X
1	566592.64	4119102.40
2	566590.51	4119093.96
3	566610.24	4119080.76
4	566587.14	4119046.74
5	566572.13	4119014.37
6	566555.86	4118983.19
7	566540.78	4118972.66
8	566532.33	4118967.83
9	566531.55	4118958.62
10	566526.05	4118903.57
11	566497.14	4118856.95
12	566485.23	4118848.47
13	566472.60	4118839.88
14	566469.24	4118837.72
15	566320.09	4118953.11
16	566135.54	4119066.06
17	566124.66	4119063.54
18	566184.91	4119176.29
19	566219.98	4119211.02
20	566153.17	4119259.52
21	566142.45	4119306.34
22	566142.70	4119306.25
23	566251.00	4119337.75
24	566365.93	4119369.87
25	566382.70	4119355.06
26	566441.76	4119299.49
27	566461.15	4119274.20
28	566502.12	4119234.31
29	566540.60	4119204.11
30	566568.09	4119194.29
31	566568.69	4119190.77
32	566568.87	4119187.07
33	566571.12	4119127.33

# ORMAN ALANI HARİTASI

3000

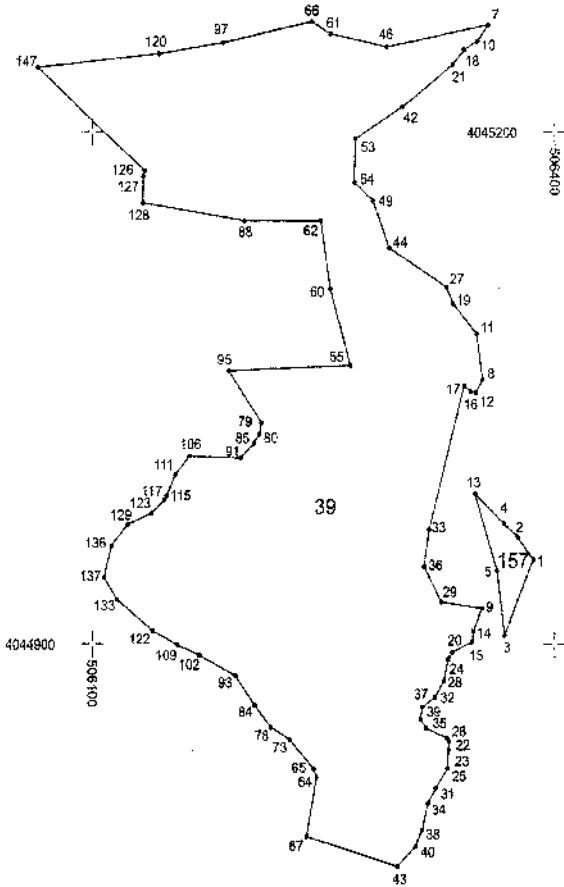
İL :	HATAY
İLÇESİ :	ARSUZ
MAHALLESİ :	PIRİNÇLİK
ADA/PARSEL :	36-37-43-44
KOOR. SİS. :	ITRF96
DG/DOM :	3/36
ALANI :	57.587,56 m <sup>2</sup>

Nokta No	Y	X
51	506273.24	4045366.13
52	506270.77	4045377.84
57	506296.94	4045403.93
58	506257.78	4045389.77
63	506246.87	4045338.20
66	506241.48	4045264.18
68	506232.78	4045435.58
75	506226.25	4045392.03
77	506219.31	4045484.20
81	506208.10	4045297.32
82	506207.63	4045602.28
83	506207.19	4045704.23
87	506201.05	4045521.58
90	506196.68	4045562.28
92	506193.50	4045336.84
94	506189.81	4045608.57
97	506183.70	4045251.73
99	506182.02	4045701.41
100	506177.75	4045727.03
103	506168.67	4045582.71
112	506152.47	4045372.52
118	506144.55	4045428.91
120	506141.99	4045245.18
124	506135.28	4045736.69
130	506121.86	4045339.92
131	506121.34	4045345.62
132	506118.56	4045452.13
135	506114.03	4045741.45
141	506082.13	4045740.44
143	506069.39	4045470.10
145	506065.05	4045592.86
148	506032.89	4045581.89


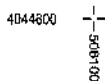


İLİ	: HATAY
İLÇESİ	: ARSUZ
MAHALLESİ	: PİRİNÇLİK-K.HÜSEYİNLİ
ADA/PARSEL	: 39 - 157
KOOR. SİS.	: ITRF96
DG/DOM	: 3/36
ALANI	: 67.674,98 m <sup>2</sup>

## ORMAN ALANI HARİTASI



Koordinat Özet Çizelgesi Ektedir.



# KOORDİNAT ÖZET ÇİZELGESİ

İli	: HATAY
İLÇESİ	: ARSUZ
MAHALLESİ	: PİRİNÇLİK-K.HÜSEYİNLİ
ADA/PARSEL	: 39 - 157
KOOR. SIS.	: ITRF96
DG/DOM	: 3/36

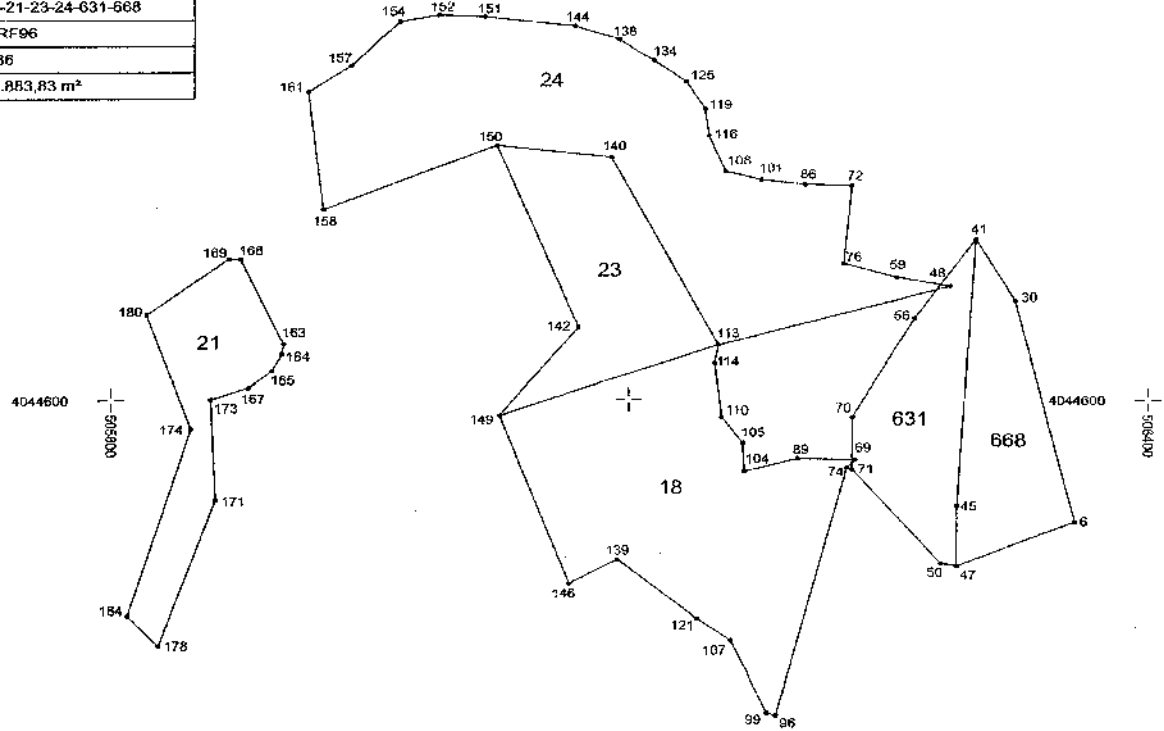
Nokta No	Y	X	Nokta No	Y	X
1	506386.31	4044948.71	2	506378.12	4044963.27
3	506367.65	4044905.24	4	506367.36	4044970.76
5	506362.93	4044943.18	7	506396.47	4045262.33
8	506353.47	4045055.81	9	506352.98	4044921.02
10	506348.53	4045252.82	11	506349.48	4045082.14
12	506349.20	4045047.35	13	506348.46	4044988.49
14	506347.48	4044807.61	15	506346.89	4044901.35
16	506346.60	4045048.59	17	506341.36	4049051.84
18	506340.75	4045247.83	19	506334.44	4045089.73
20	506333.50	4044895.51	21	506333.33	4045239.29
22	506331.58	4044843.48	23	506331.19	4044838.20
24	506330.92	4044891.36	25	506330.40	4044827.45
26	506330.21	4044845.32	27	506329.80	4045109.56
28	506328.08	4044878.54	29	506328.19	4044924.85
31	506322.67	4044815.91	32	506322.14	4044869.13
33	506318.48	4044967.39	34	506317.30	4044807.27
35	506316.48	4044850.91	36	506314.89	4044945.82
37	506313.92	4044863.45	38	506313.65	4044791.73
39	506312.55	4044856.95	40	506309.25	4044782.18
42	506300.49	4045214.61	43	506297.34	4044770.43
44	506292.19	4045132.45	46	506290.02	4045249.55
49	506281.42	4045160.16	53	506270.04	4045198.13
54	506269.32	4045170.91	55	506266.84	4045063.88
60	506253.89	4045108.58	61	506253.43	4045257.19
62	506247.87	4045148.23	64	506245.07	4044822.36
65	506243.28	4044827.20	66	506241.46	4045264.18
67	506238.64	4044787.89	73	506228.07	4044844.10
78	506215.63	4044851.61	79	506209.50	4045030.1
80	506208.16	4045023.38	84	506204.84	4044864.37
85	506204.49	4045018.07	88	506197.89	4045148.26
91	506196.00	4045009.28	93	506192.28	4044881.61
95	506187.87	4045060.48	97	506183.70	4045281.73
102	506168.91	4044893.49	106	506162.42	4045010.35
109	506154.72	4044899.36	111	506153.75	4044999.88
115	506147.69	4044987.05	117	506146.40	4044984.74
120	506141.99	4045245.18	122	506138.65	4044907.66
123	506138.27	4044976.73	126	506133.38	4045177.37
127	506132.45	4045173.87	128	506132.29	4045158.45
129	506122.67	4044970.08	133	506115.84	4044925.91
136	506112.46	4044957.56	137	506107.86	4044938.91
147	506063.80	4045237.53			

İLİ	: HATAY
İLÇESİ	: ARSUZ
MAHALLESİ	: PİRİNÇLİK-K.HÜSEYİNLİ
ADA/PARSEL	: 18-21-23-24-631-668
KOOR. SİS.	: ITRF06
DG/DOM	: 3/36
ALANI	: 89.883,83 m <sup>2</sup>

## ORMAN ALANI HARİTASI

4044900

0006505



Koordinat Özet Çizelgesi Ektedir.

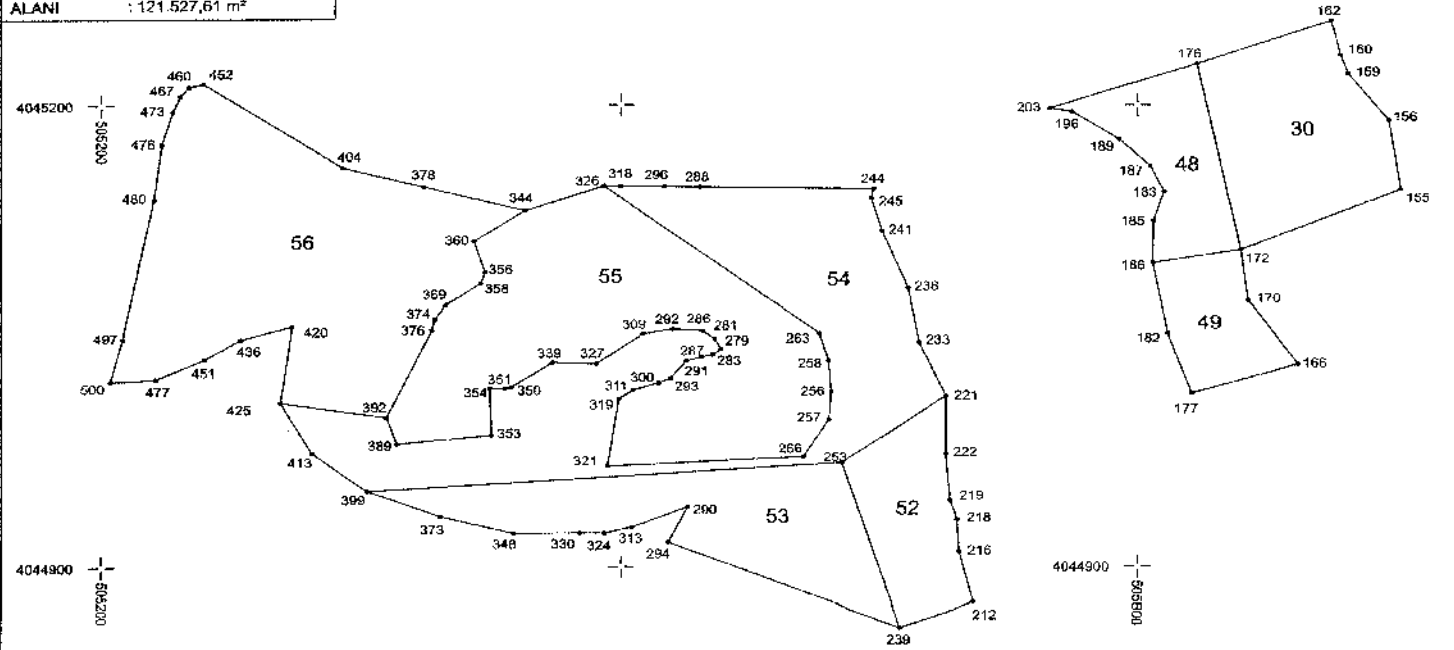
İLİ	: HATAY
İLÇESİ	: ARSUZ
MAHALLESİ	: PİRİNÇLİK-K.HÜSEYİNİ
ADA/PARSEL	: 18-21-23-24-631-668
KOOR. SİS.	: ITRF96
DG/DOM	: 3/36

## KOORDİNAT ÖZET ÇİZELGESİ

Nokta No	Y	X	Nokta No	Y	X
6	506357.91	4044520.23	30	506323.58	4044864.81
41	506301.05	4044704.89	45	506250.08	4044530.73
47	506289.82	4044490.99	48	506286.21	4044674.01
50	506280.81	4044492.54	56	506265.60	4044653.24
59	506255.34	4044679.73	59	506231.48	4044661.22
70	506229.80	4044588.84	71	506229.51	4044554.84
72	506229.43	4044739.15	74	506226.51	4044655.90
78	506224.83	4044688.82	86	506202.36	4044740.17
89	508197.98	4044561.98	96	506185.62	4044394.54
99	506180.40	4044396.33	101	506176.90	4044743.26
104	506167.18	4044553.47	105	506166.28	4044671.82
107	506159.09	4044442.37	108	506156.18	4044748.66
110	506154.08	4044589.09	113	506152.22	4044835.81
114	506149.96	4044623.78	116	506146.71	4044772.22
119	506144.44	4044790.05	121	506139.44	4044456.17
125	506133.54	4044807.90	134	506114.74	4044821.73
136	506094.63	4044835.29	139	506093.19	4044489.42
140	506089.89	4044757.82	142	506070.59	4044647.25
144	506068.64	4044844.54	146	506065.12	4044479.47
149	506024.72	4044589.87	150	506023.16	4044785.85
151	506016.06	4044850.56	152	505989.71	4044651.80
154	505967.08	4044847.59	157	505938.74	4044618.31
158	505922.81	4044723.94	161	505914.08	4044601.41
163	505899.78	4044635.91	164	505896.78	4044629.85
165	505892.92	4044618.63	167	505879.27	4044607.58
168	505874.73	4044681.49	169	505868.02	4044681.75
171	505860.27	4044534.66	173	505857.52	4044600.28
174	505846.12	4044581.86	178	505827.29	4044438.91
180	505820.52	4044655.70	184	505809.51	4044458.63

İLİ	: HATAY
İLÇESİ	: ARSUZ
MAHALLESİ	: PİRİNÇLİK
ADA/PARSEL	: 30-48-49-52-53-54-55-56
KOOR. SİS.	: ITRF98
DG/DOM	: 3/36
ALANI	: 121.527,61 m <sup>2</sup>

## ORMAN ALANI HARİTASI



Koordinat Özet Çizelgesi Ektedir.

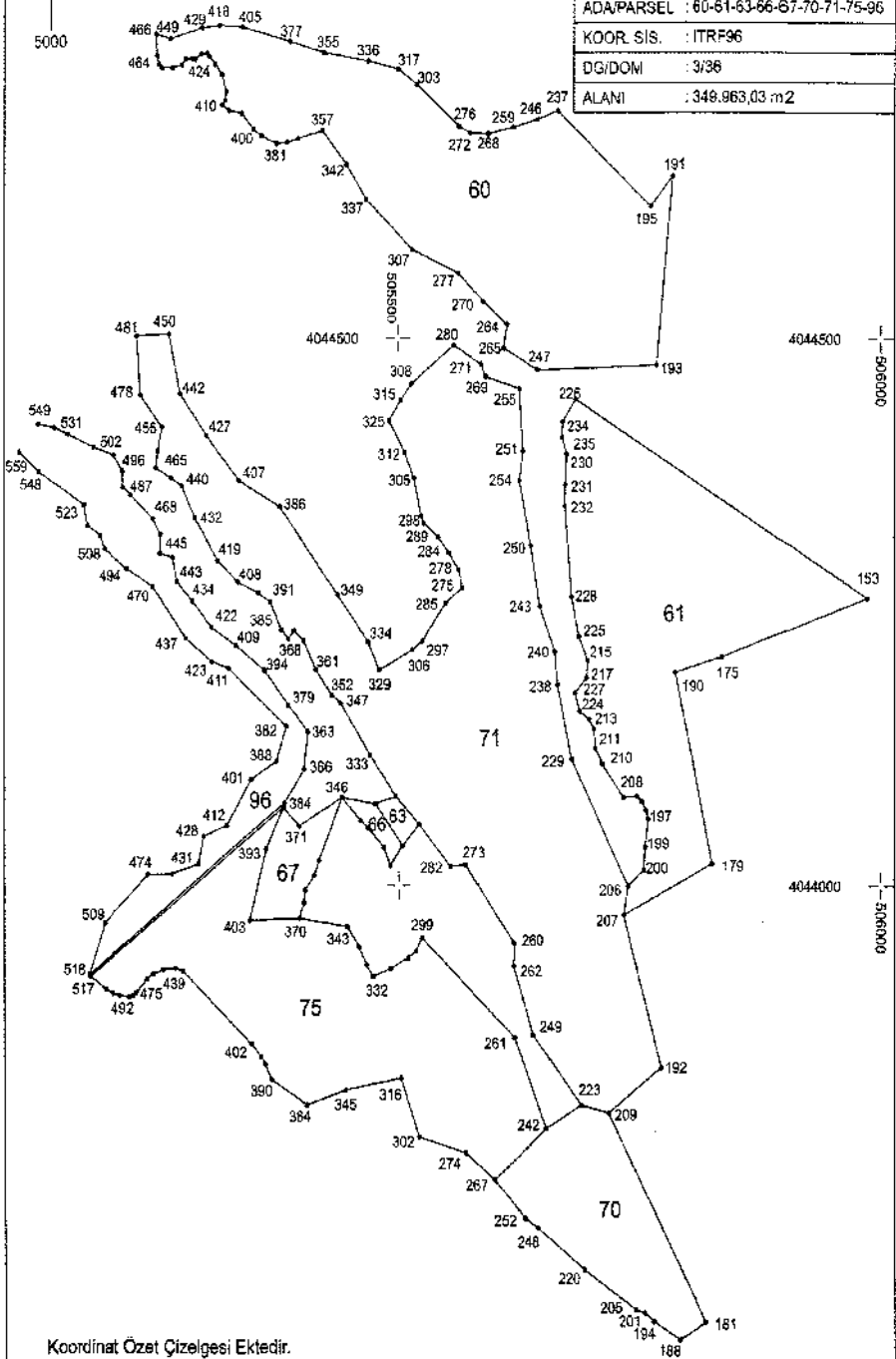
İL	: HATAY
İLÇESİ	: ARSUZ
MAHALLESİ	: PİRİNÇLİK
ADA/PARSEL	: 30-48-49-52-53-54-55-56
KOOR. SİS.	: ITRF96
DG/DOM	: 3/36

## KOORDİNAT ÖZET ÇİZELGESİ

Nokta No	Y	X	Nokta No	Y	X
155	505991.34	4045148.89	156	505944.44	4045190.71
159	505921.12	4045221.14	160	505916.90	4045233.20
162	505911.47	4045258.03	166	505892.48	4045032.27
170	505863.76	4045073.44	172	505859.45	4045006.85
178	505834.33	4045226.91	177	505831.30	4045013.30
182	505817.44	4045051.98	183	505815.34	4045144.87
185	505809.17	4045125.82	186	505808.90	4045038.07
187	505807.37	4045181.02	189	505789.45	4045177.61
196	505782.01	4045195.49	203	505749.25	4045187.63
212	505705.04	4044977.13	216	505696.78	4044909.73
218	505696.63	4044930.53	219	505691.61	4044943.27
221	505689.36	4045011.08	222	505685.18	4044973.79
233	505673.73	4045045.53	236	505667.33	4045081.27
239	505662.73	4044960.98	241	505652.21	4045118.82
244	505647.32	4045145.94	245	505645.89	4045140.06
253	505628.70	4044987.81	256	505622.69	4045013.51
287	505621.35	4044995.85	258	505621.24	4045033.52
263	505615.78	4045061.34	266	505606.48	4044971.52
279	505558.38	4045041.12	281	505554.77	4045047.89
283	505553.56	4045037.50	288	505547.62	4045052.91
287	505547.18	4045036.20	288	505548.37	4045147.27
290	505538.82	4044938.65	291	505538.23	4045033.66
292	505530.42	4045054.30	293	505528.80	4045022.44
294	505527.48	4044915.85	296	505525.39	4045147.54
300	505521.92	4045019.59	309	505512.83	4045015.11
311	505507.19	4045015.17	313	505508.24	4044925.70
318	505499.41	4045147.89	319	505498.73	4045009.03
321	505492.28	4044965.55	324	505490.55	4044921.73
326	505490.16	4045148.00	327	505485.78	4045031.80
330	505475.99	4044921.98	339	505460.53	4045032.70
344	505444.57	4045132.13	348	505437.62	4044921.57
350	505438.37	4045017.06	351	505432.84	4045015.82
353	505424.97	4044985.83	354	505424.10	4045016.07
356	505421.34	4045081.72	358	505418.91	4045084.11
360	505414.91	4045112.14	369	505398.65	4045070.14
373	505395.16	4044932.63	374	505392.26	4045080.59
376	505390.46	4045053.30	378	505385.71	4045147.54
389	505370.27	4044980.00	392	505364.30	4044997.39
399	505353.05	4044948.10	404	505338.00	4045159.76
413	505321.29	4044878.84	420	505309.83	4045056.00
426	505309.07	4045006.72	436	505289.10	4045047.74
451	505259.06	4045034.85	452	505258.67	4045213.99
460	505250.28	4045211.79	467	505245.40	4045205.97
473	505241.14	4045198.03	476	505234.68	4045174.70
477	505231.00	4045022.24	480	505230.13	4045139.41
497	505212.12	4045048.02	500	505205.10	4045020.77

# ORMAN ALANI HARİTASI

İLİ :	HATAY
İLÇESİ :	ARSUZ
MAHALLESİ :	PIRINÇLIK
ADA/PARSEL :	60-61-63-66-67-70-71-75-96
KOOR. SIS. :	ITRF96
DĞ/DOM :	3/36
ALANI :	349.963,03 m2



Koordinat Özet Çizelgesi Ektedir.

İL	: HATAY
İLÇESİ	: ARSUZ
MAHALLESİ	: PİRİNÇLİK
ADA/PARSEL	: 60-61-63-66-67-70-71-75-96
KOOR. SIS.	: ITRF96
DG/DOM	: 3/36

## KOORDİNAT ÖZET ÇİZELGESİ 1

Nokta No	Y	X	Nokta No	Y	X
153	505986.78	4044262.73	175	505836.73	4044208.63
179	505926.52	4044020.12	181	505817.59	4043603.96
188	505790.79	4043589.20	190	505788.58	4044194.65
191	505786.48	4044647.47	192	505772.42	4043834.59
193	505789.65	4044475.46	194	505763.61	4043604.67
195	505763.57	4044620.20	197	505760.08	4044060.83
198	505757.92	4044068.33	199	505756.84	4044034.97
200	505755.44	4044014.27	201	505754.42	4043812.39
202	505754.07	4044078.27	204	505748.94	4044081.17
205	505745.00	4043615.64	206	505739.17	4043999.52
207	505734.56	4043973.15	208	505734.36	4044080.29
209	505717.88	4043793.33	210	505712.53	4044110.92
211	505705.54	4044125.18	213	505703.63	4044142.74
214	505699.08	4044151.63	215	505697.29	4044205.26
217	505696.26	4044189.35	220	505691.55	4043651.55
223	505688.97	4043800.90	224	505688.89	4044158.76
225	505688.31	4044227.18	226	505685.23	4044444.66
227	505684.12	4044175.51	228	505680.75	4044263.64
229	505680.18	4044115.12	230	505675.72	4044394.29
231	505674.24	4044366.92	232	505673.75	4044347.08
234	505671.44	4044423.82	235	505670.78	4044409.94
237	505666.23	4044706.57	238	505665.37	4044183.13
240	505662.69	4044213.35	242	505652.12	4043779.38
243	505647.37	4044255.47	246	505645.20	4044698.65
247	505645.18	4044471.21	248	505642.90	4043689.29
249	505638.67	4043864.18	250	505637.74	4044310.77
251	505629.54	4044397.35	252	505629.53	4043699.01
254	505625.87	4044370.38	255	505625.78	4044454.14
259	505619.83	4044691.63	260	505619.62	4043947.29
261	505619.37	4043861.86	262	505618.81	4043926.65
264	505613.29	4044512.71	265	505609.75	4044490.92
267	505598.67	4043732.64	268	505593.67	4044685.72
269	505591.29	4044465.08	270	505588.72	4044533.49
271	505586.05	4044476.62	272	505575.41	4044686.26
273	505569.53	4044019.02	274	505568.33	4043757.23
275	505566.80	4044272.06	276	505563.35	4044692.29
277	505562.98	4044558.96	278	505562.95	4044288.52
280	505558.02	4044493.72	282	505553.60	4044017.37
284	505552.46	4044304.28	285	505549.51	4044258.16
289	505541.69	4044318.67	295	505527.25	4044331.09
297	505525.33	4044223.09	298	505524.30	4044338.02
299	505524.17	4043862.30	301	505521.40	4044055.88
302	505520.12	4043771.55	303	505519.62	4044730.04
304	505517.76	4043940.36	305	505516.57	4044372.51
306	505514.97	4044215.08	307	505514.74	4044580.51
309	505513.92	4044458.08	310	505509.75	4043934.24
312	505506.86	4044395.61	314	505504.06	4044036.06
315	505502.68	4044443.42	316	505501.59	4043824.92
317	505499.71	4044743.92	320	505496.81	4044081.16
322	505491.31	4043924.53	323	505490.94	4044018.16
325	505490.52	4044424.65	328	505484.55	4044034.66
329	505480.11	4044195.36	331	505475.81	4044074.47
332	505472.81	4043917.09	333	505470.44	4044118.65
334	505468.89	4044222.33	335	505468.52	4044052.34
336	505468.52	4044751.26	337	505466.90	4044625.98
338	505466.11	4043927.80	340	505460.46	4044089.16
341	505468.59	4043944.19	342	505446.40	4044657.44
343	505446.26	4043962.86	345	505443.67	4043814.13
346	505440.93	4044080.14	347	505439.93	4044166.19
349	505437.21	4044265.34	352	505430.69	4044173.67
355	505422.75	4044756.75	357	505421.25	4044688.26

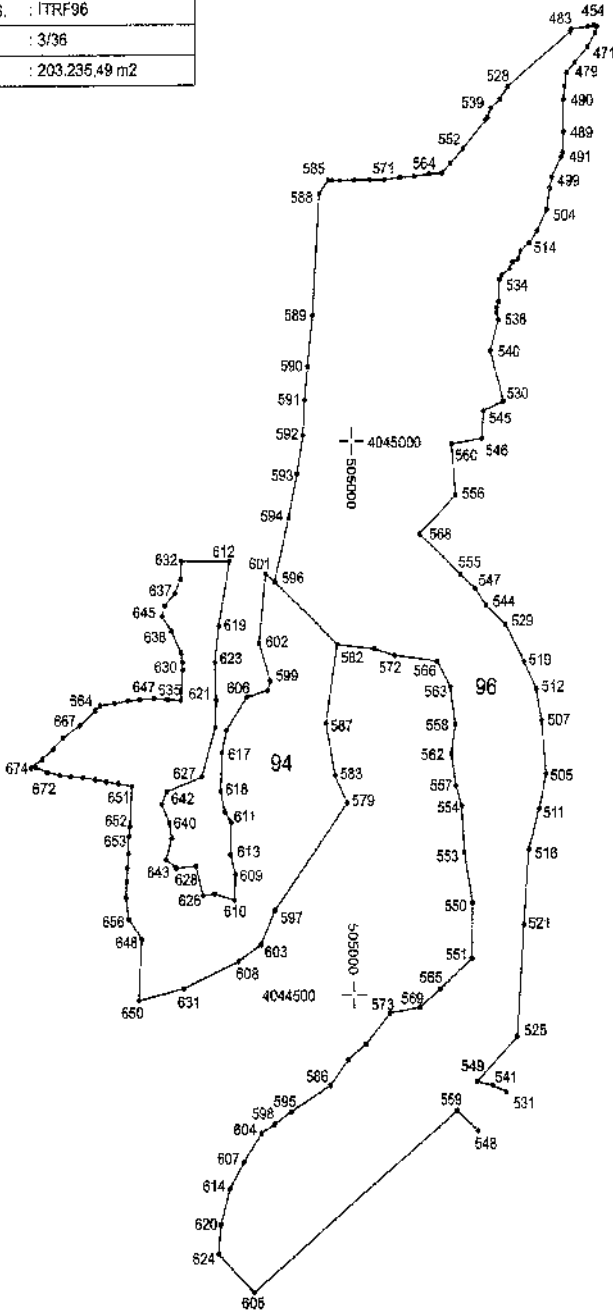
İLİ	: HATAY
İLÇESİ	: ARSUZ
MAHALLESİ	: PİRİNÇLİK
ADA/PARSEL	: 60-61-63-66-67-70-71-75-98
KOOR. SİS.	: ITRF96
DG/DOM	: 3/36

## KOORDİNAT ÖZET ÇİZELGESİ 2

Nokta No	Y	X	Nokta No	Y	X
359	505417.41	4044022.81	361	505414.67	4044196.51
362	505412.85	4044009.49	363	505405.99	4044140.04
364	505403.61	4043800.74	365	505402.89	4043996.01
366	505401.83	4044105.77	367	505401.39	4043984.04
368	505401.38	4044223.87	370	505396.72	4043970.24
371	505396.41	4044054.02	372	505395.73	4044681.13
375	505391.33	4044232.61	377	505386.92	4044789.00
379	505385.53	4044164.33	380	505385.53	4044225.17
381	505383.86	4044679.04	382	505383.23	4044145.19
383	505381.09	4044375.25	384	505379.99	4044070.95
385	505378.49	4044233.53	386	505376.61	4044346.46
387	505373.52	4044876.58	388	505373.21	4044113.36
390	505367.16	4043823.41	391	505367.06	4044259.14
393	505362.35	4044033.43	394	505360.88	4044196.38
395	505360.43	4043837.75	396	505357.94	4044683.54
397	505356.29	4043844.74	398	505354.60	4044287.33
400	505349.85	4044889.38	401	505346.95	4044066.78
402	505346.39	4043855.99	403	505345.02	4043968.25
405	505338.55	4044781.83	406	505337.20	4044703.85
407	505334.99	4044369.92	408	505333.51	4044277.27
409	505331.27	4044219.07	410	505324.08	4044706.57
411	505323.24	4044198.44	412	505321.49	4044055.00
414	505321.07	4044273.50	415	505319.81	4044715.56
416	505316.83	4044711.83	417	505316.43	4044738.98
418	505313.83	4044783.48	419	505312.11	4044296.92
421	505309.36	4044748.35	422	505305.81	4044235.33
423	505305.73	4044204.18	424	505303.12	4044755.33
426	505300.76	4044758.43	427	505300.17	4044411.00
428	505296.61	4044044.76	429	505294.86	4044781.25
430	505294.19	4044758.03	431	505291.11	4044019.38
432	505287.82	4044336.35	433	505287.39	4044752.73
434	505285.35	4044259.63	435	505284.35	4044753.58
437	505278.27	4044225.37	438	505277.78	4044753.18
439	505274.59	4043821.99	440	505274.16	4044365.15
441	505273.62	4044747.78	442	505272.30	4044449.31
443	505269.02	4044277.49	444	505266.49	4043924.67
445	505264.39	4044299.67	446	505263.54	4044746.29
447	505263.20	4044372.28	448	505263.03	4044010.61
449	505261.64	4044771.53	450	505260.83	4044603.70
453	505253.77	4043823.55	455	505253.26	4044419.12
456	505253.19	4044745.06	457	505251.71	4044320.81
459	505251.35	4044303.57	462	505249.51	4044748.33
463	505249.07	4044397.52	464	505247.76	4044756.19
466	505246.87	4044361.52	466	505246.87	4044775.67
468	505243.96	4044335.25	470	505243.67	4044273.12
472	505243.47	4043919.44	474	505237.84	4044009.81
475	505237.14	4043914.93	478	505230.88	4044448.01
481	505227.02	4044502.11	484	505225.55	4043902.44
485	505222.43	4043900.01	487	505220.47	4044357.30
482	505217.95	4043898.77	494	505216.37	4044269.58
495	505212.95	4044364.36	496	505212.49	4044378.93
498	505209.11	4043900.14	502	505203.83	4044393.24
503	505202.19	4043902.00	508	505194.55	4043905.53
508	505193.73	4044307.77	509	505193.54	4043965.86
513	505188.61	4044320.21	515	505181.70	4044460.75
517	505178.25	4043917.33	518	505177.17	4043918.94
520	505175.72	4044329.26	523	505171.97	4044348.05
531	505154.88	4044412.66	541	505141.02	4044418.61
548	505125.33	4044378.08	549	505124.51	4044421.73
559	505104.27	4044396.32			

İL :	HATAY
İLÇESİ :	ARSUZ
MAHALLESİ :	PIRİNÇLİK
ADA/PARSEL :	94-96
KOOR. SİS. :	ITRF96
DG/DOM :	3/36
ALANI :	203.235,49 m <sup>2</sup>

# ORMAN ALANI HARİTASI



Koordinat Özet Çizelgesi Ektedir.

İLİ	: HATAY
İLÇESİ	: ARSUZ
MAHALLESİ	: PİRİNÇLİK
ADA/PARSEL	: 94-96
KOOR. SİS.	: ITRF96
DĞ/DOM	: 3/36

## KOORDİNAT ÖZET ÇİZELGESİ 1

Nokta No	Y	X	Nokta No	Y	X
454	505253.39	4045371.82	458	505251.60	4045365.95
461	505250.25	4045372.63	469	505243.76	4045371.41
471	505243.63	4045353.13	479	505230.36	4045339.47
482	505226.70	4045369.24	483	505225.79	4045367.01
486	505221.93	4045330.48	488	505229.05	4045318.31
489	505218.74	4045277.63	490	505218.73	4045308.61
491	505217.96	4045259.49	493	505216.38	4045255.48
499	505206.77	4045237.26	501	505204.59	4045227.59
504	505201.68	4045208.36	505	505198.71	4044698.53
507	505194.37	4044746.61	510	505191.65	4045189.26
511	505191.49	4044667.30	512	505189.01	4044775.55
514	505183.96	4045178.14	516	505180.80	4044630.49
519	505176.41	4044800.09	521	505174.74	4044562.83
522	505173.90	4045170.81	524	505171.40	4045163.94
525	505166.99	4044462.28	526	505165.84	4045160.70
527	505162.74	4045165.06	528	505160.99	4045318.33
529	505156.97	4044833.62	530	505158.81	4045035.78
531	505164.88	4044412.66	532	505154.54	4045149.36
533	505152.38	4045307.05	534	505151.94	4045145.54
535	505150.89	4045125.36	536	505150.86	4045108.15
537	505149.13	4045120.10	538	505148.70	4045116.89
539	505143.26	4045299.02	540	505142.55	4045081.31
541	505141.02	4044418.61	542	505139.84	4045290.66
543	505137.47	4045288.43	544	505136.71	4044851.35
545	505135.07	4045027.24	546	505133.24	4045002.24
547	505125.72	4044866.76	548	505125.33	4044378.08
549	505124.51	4044421.73	550	505121.61	4044582.55
551	505120.57	4044532.62	552	505114.95	4045263.43
553	505113.60	4044628.25	554	505110.96	4044670.18
555	505113.87	4044679.42	556	505105.96	4044951.48
557	505105.13	4044688.37	558	505104.68	4044743.51
559	505104.27	4044396.32	560	505101.88	4044997.30
561	505101.24	4045249.79	562	505100.28	4044717.11
563	505099.63	4044777.49	564	505081.99	4045241.17
565	505087.30	4044505.30	566	505085.81	4044900.68
567	505079.62	4045240.27	568	505069.00	4044916.17
569	505066.81	4044498.90	570	505064.55	4045238.43
571	505049.98	4045237.12	572	505043.63	4044805.91
573	505036.77	4044484.01	574	505034.40	4045235.44
575	505022.44	4044811.80	576	505019.13	4045235.27
577	505011.41	4044455.63	578	505003.42	4045235.03
579	504994.01	4044673.03	580	504993.46	4044441.93
581	504988.29	4045234.43	582	504984.23	4044815.84
583	504981.42	4044697.58	584	504980.27	4045234.56
585	504975.94	4045234.72	586	504974.49	4044419.01
587	504972.05	4044744.55	588	504966.39	4045222.60
589	504969.35	4045113.40	590	504954.24	4045067.29
591	504950.97	4045037.20	592	504948.26	4045005.24
593	504943.06	4044970.39	594	504934.28	4044930.91
595	504933.23	4044395.38	596	504919.70	4044873.00
597	504918.31	4044576.10	598	504916.51	4044384.35
599	504914.85	4044782.74	600	504912.18	4044774.46
601	504910.36	4044880.00	602	504903.53	4044817.04
603	504903.52	4044546.43	604	504902.38	4044376.02
605	504893.87	4044233.86	606	504890.49	4044768.30

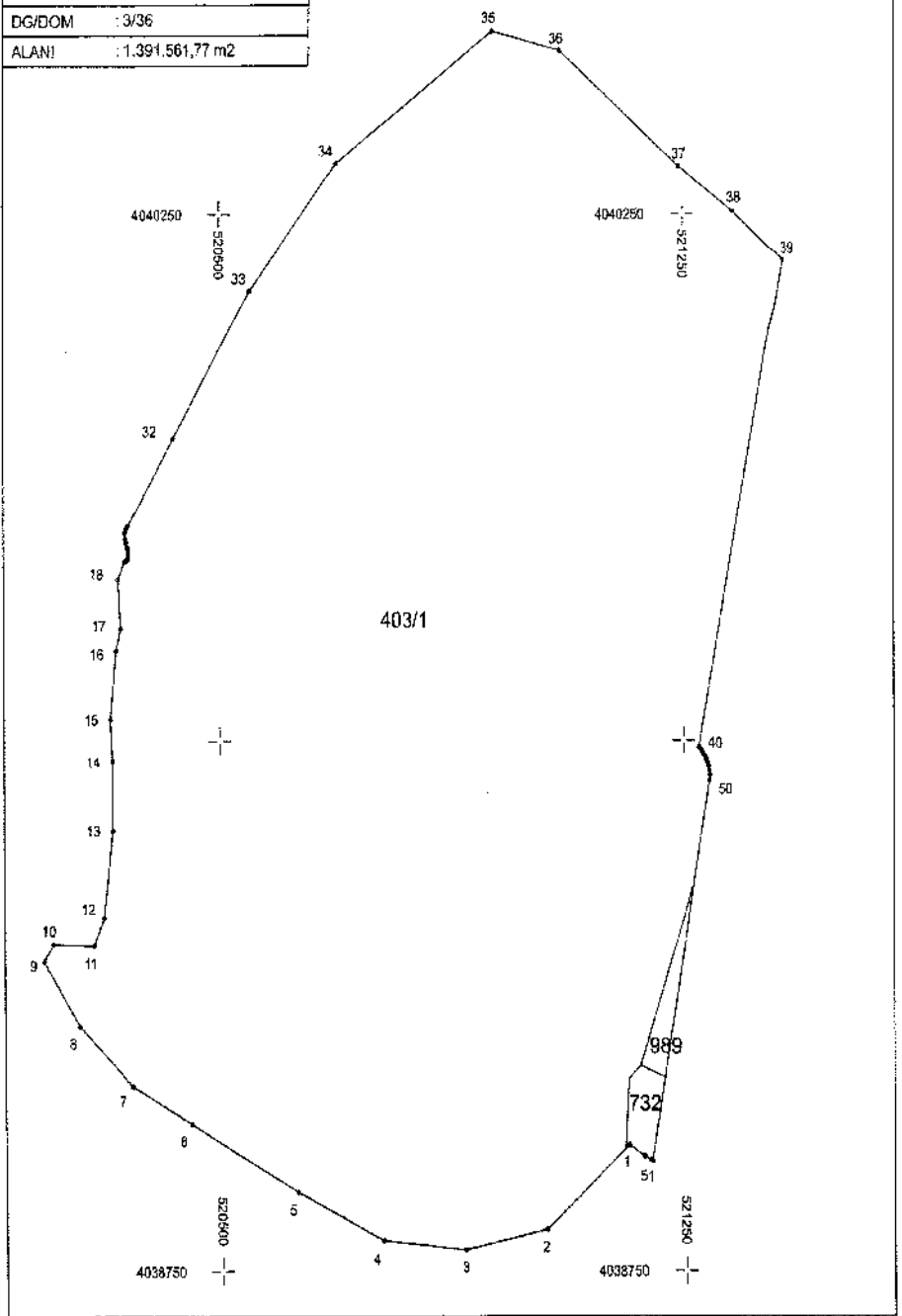
## KOORDİNAT ÖZET ÇİZELGESİ 2

İLİ	: HATAY
İLÇESİ	: ARSUZ
MAHALLESİ	: PİRİNÇLİK
ADA/PARSEL	: 94-96
KOOR. SİS.	: ITRP96
DG/DOM	: 3/36

Nokta No	Y	X	Nokta No	Y	X
607	504884.76	4044350.51	608	504880.37	4044530.26
609	504878.24	4044808.34	610	504877.14	4044585.51
611	504874.00	4044655.62	612	504873.52	4044891.80
613	504873.11	4044826.42	614	504869.78	4044326.41
615	504869.55	4044738.46	616	504867.31	4044665.44
617	504864.72	4044718.24	618	504863.09	4044683.54
619	504862.00	4044833.04	620	504860.27	4044294.59
621	504858.67	4044765.46	622	504857.63	4044740.81
623	504857.57	4044800.06	624	504857.17	4044268.23
625	504855.99	4044591.23	626	504844.17	4044589.94
627	504843.53	4044896.60	628	504836.96	4044616.15
629	504824.21	4044800.16	630	504824.13	4044792.93
631	504823.36	4044506.13	632	504823.32	4044891.89
633	504822.82	4044808.62	634	504822.84	4044875.57
635	504822.56	4044785.72	636	504816.95	4044614.81
637	504816.71	4044862.72	638	504813.19	4044828.43
639	504812.44	4044841.82	640	504810.18	4044655.42
641	504808.66	4044766.40	642	504807.47	4044683.60
643	504806.67	4044822.49	644	504806.30	4044851.63
645	504803.77	4044841.76	646	504802.35	4044672.50
647	504794.99	4044787.53	648	504781.25	4044550.75
649	504780.88	4044766.65	650	504777.75	4044495.49
651	504771.61	4044688.46	652	504769.21	4044652.11
653	504768.22	4044643.22	654	504767.62	4044627.87
655	504767.55	4044705.45	656	504767.55	4044588.69
657	504766.64	4044615.13	658	504765.67	4044603.10
659	504764.79	4044588.08	660	504756.98	4044690.86
661	504753.64	4044763.27	662	504744.75	4044692.64
663	504736.27	4044761.05	664	504733.32	4044756.87
665	504732.88	4044894.89	666	504720.50	4044896.47
667	504717.93	4044743.08	668	504708.23	4044897.47
669	504700.16	4044732.15	670	504696.74	4044698.56
671	504690.22	4044722.11	672	504684.33	4044701.31
673	504679.35	4044712.96	674	504673.17	4044705.73
675	504667.72	4044705.20			

İLİ	: HATAY
İLÇESİ	: BELEN
MAHALLESİ	: HALİLBEY-KICI-ÇAKALLI
ADA/PARSEL	: 403/1-989-732
KOOR. SİS.	: ITRF96
DG/DOM	: 3/36
ALANI	: 1.391.561,77 m <sup>2</sup>

## ORMAN ALANI HARİTASI



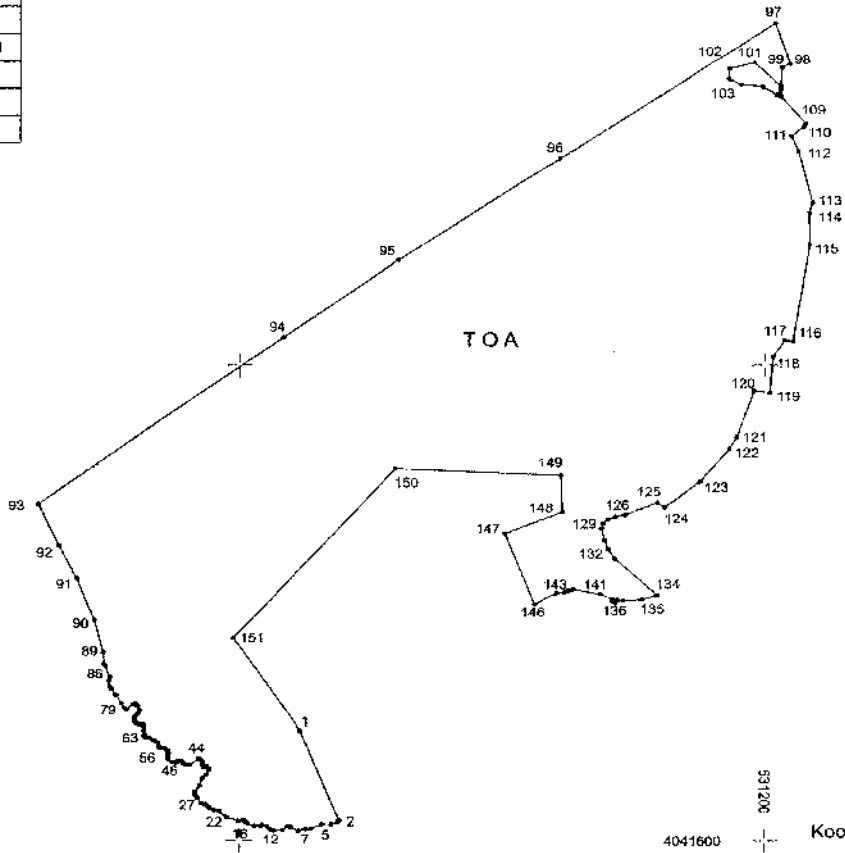
İLİ	: HATAY
İLÇESİ	: BELEN
MAHALLESİ	: HALİLBEY-KIÇI-ÇAKALLI
ADA/PARSEL	: 403/1-999-732
KOOR. SİS.	: ITRF96
DG/DOM	: 3/36

## KOORDİNAT ÖZET ÇİZELGESİ

Nokta No	Y	X	Nokta No	Y	X
1	521158.93	4038927.33	2	521024.29	4038808.24
3	520883.76	4038779.78	4	520758.82	4038792.99
5	520622.39	4038861.45	6	520450.16	4038957.42
7	520355.60	4039010.20	8	520268.79	4039095.57
9	520212.80	4039187.64	10	520227.36	4039211.97
11	520292.83	4039209.89	12	520909.30	4039249.37
13	520323.98	4039372.09	14	520323.75	4039472.11
15	520320.47	4039531.25	16	520330.49	4039629.09
17	520338.42	4039660.52	18	520333.68	4039730.95
19	520345.36	4039756.64	20	520348.98	4039757.57
21	520351.44	4039760.48	22	520352.02	4039766.94
23	520351.74	4039769.57	24	520350.77	4039776.28
25	520347.79	4039783.19	26	520348.22	4039784.67
27	520346.79	4039789.68	28	520346.19	4039797.38
29	520347.48	4039800.02	30	520348.40	4039804.10
31	520351.32	4039807.56	32	520423.51	4039832.03
33	520549.24	4040141.03	34	520687.71	4040321.46
35	520941.34	4040507.57	36	521049.11	4040480.61
37	521242.79	4040316.98	38	521332.86	4040253.03
39	521409.24	4040184.92	40	521275.38	4039490.87
41	521279.58	4039487.66	42	521280.50	4039485.33
43	521283.07	4039481.77	44	521295.39	4039477.99
45	521287.54	4039473.78	46	521289.13	4039469.98
47	521290.97	4039464.25	48	521292.32	4039457.65
49	521282.89	4039451.28	50	521292.61	4039443.18
51	521195.97	4038904.79	52	521193.68	4038906.09
53	521183.68	4038911.00			

# ORMAN ALANI HARİTASI

İLİ	: HATAY
İLÇESİ	: KIRIKHAN
MAHALLESİ	: KARATAŞ
ADA/PARSEL	: TESCİLSİZ ORMAN ALANI
KOOR. SİS.	: ITRF98
DG/DOM	: 3/36
ALANI	: 618.825,87 m <sup>2</sup>



4042400  
008825

4041600  
009625

4041600  
531200

Koordinat Özet Çizelgesi Ektedir.

İLİ	: HATAY
İLÇESİ	: KIRIKHAN
MAHALLESİ	: KARATAŞ
ADA/PARSEL	: TESCİLSİZ ORMAN ALANI
KOOR. SIS.	: ITRF96
DG/DOM	: 3/36

## KOORDİNAT ÖZET ÇİZELGESİ 1

Nokta No	Y	X	Nokta No	Y	X
1	530431.20	4041781.98	2	530551.84	4041632.95
3	530650.67	4041631.18	4	530538.82	4041627.14
5	530525.63	4041626.61	6	530508.75	4041619.65
7	530499.85	4041619.28	8	530489.54	4041616.60
9	530477.80	4041622.65	10	530473.98	4041623.65
11	530465.13	4041617.60	12	530461.61	4041616.85
13	530446.02	4041613.14	14	530441.13	4041624.42
15	530434.72	4041626.09	16	530431.62	4041624.62
17	530422.10	4041624.64	18	530411.87	4041628.27
19	530408.46	4041632.02	20	530406.01	4041633.98
21	530397.66	4041632.44	22	530380.31	4041638.74
23	530369.55	4041648.44	24	530361.46	4041650.35
25	530354.36	4041654.38	26	530350.76	4041657.85
27	530347.63	4041660.51	28	530342.14	4041661.86
29	530335.28	4041670.93	30	530335.39	4041671.79
31	530331.89	4041676.95	32	530331.98	4041681.03
33	530339.52	4041691.45	34	530343.23	4041702.96
35	530349.20	4041709.05	36	530353.71	4041717.61
37	530352.64	4041720.32	38	530349.95	4041723.23
39	530346.09	4041721.91	40	530343.87	4041723.82
41	530343.32	4041729.85	42	530340.79	4041734.27
43	530337.84	4041735.92	44	530324.74	4041725.87
45	530317.59	4041726.29	46	530314.56	4041727.83
47	530311.72	4041731.43	48	530308.34	4041732.77
49	530305.19	4041731.68	50	530301.36	4041728.45
51	530297.79	4041730.17	52	530290.71	4041734.82
53	530289.82	4041739.03	54	530281.41	4041744.62
55	530290.07	4041743.26	56	530286.09	4041752.49
57	530278.80	4041752.63	58	530276.80	4041754.41
59	530275.92	4041761.44	60	530271.66	4041765.21
61	530268.22	4041766.17	62	530263.78	4041770.51
63	530257.01	4041771.16	64	530254.55	4041773.84
65	530255.18	4041776.84	66	530254.25	4041781.91
67	530254.47	4041789.52	68	530251.14	4041791.84
69	530247.71	4041791.99	70	530241.41	4041794.70
71	530240.26	4041797.36	72	530239.52	4041802.78
73	530241.33	4041805.38	74	530244.99	4041808.84
75	530247.85	4041815.95	76	530244.92	4041822.51
77	530241.87	4041825.94	78	530238.89	4041825.99
79	530227.38	4041816.77	80	530224.55	4041818.28
81	530219.94	4041827.60	82	530211.77	4041841.26
83	530205.04	4041851.01	84	530203.06	4041854.11
85	530200.18	4041865.08	86	530202.07	4041872.16
87	530194.96	4041861.27	88	530193.87	4041869.25
89	530182.24	4041913.04	90	530179.69	4041968.69
91	530151.31	4042040.03	92	530125.14	4042095.37
93	530093.95	4042166.52	94	530465.86	4042447.46
95	530641.32	4042576.97	96	530888.80	4042748.22
97	531215.53	4042979.99	98	531238.26	4042910.68
99	531225.06	4042904.10	100	531223.97	4042873.84

İLİ	: HATAY
İLÇESİ	: KIRIKHAN
MAHALLESİ	: KARATAŞ
ADA/PARSEL	: TESLİSİZ ORMAN ALANI
KOOR. SİS.	: ITRF96
DG/DOM	: 3/36

## KOORDİNAT ÖZET ÇİZELGESİ 2

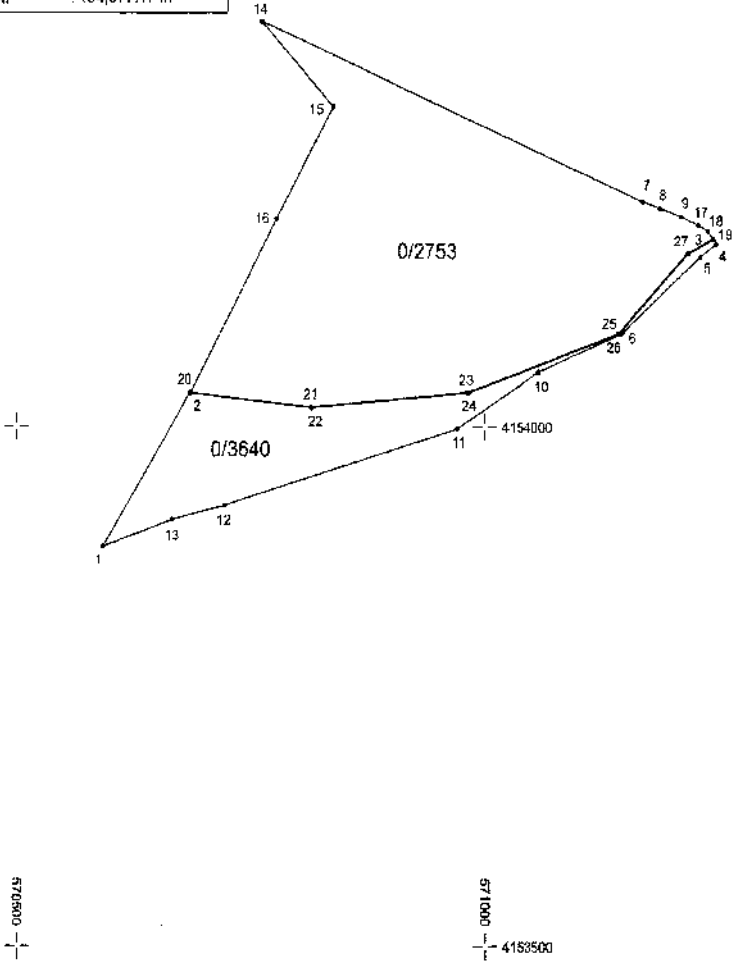
Nokta No	Y	X	Nokta No	Y	X
101	531183.90	4042912.40	102	531145.22	4042902.09
103	531145.26	4042885.74	104	531163.25	4042675.02
105	531196.41	4042672.31	106	531217.92	4042658.66
107	531224.24	4042668.31	108	531224.32	4042855.01
109	531261.71	4042809.16	110	531259.93	4042604.87
111	531239.56	4042787.64	112	531250.55	4042761.91
113	531271.65	4042673.83	114	531267.02	4042657.16
115	531267.46	4042603.53	116	531241.94	4042441.46
117	531228.89	4042442.88	118	531211.82	4042413.96
119	531207.04	4042352.62	120	531183.02	4042355.83
121	531157.16	4042276.78	122	531146.06	4042257.90
123	531101.29	4042202.75	124	531047.02	4042158.96
125	531036.80	4042167.63	126	530968.03	4042146.71
127	530973.26	4042143.78	128	530961.21	4042138.36
129	530954.37	4042132.19	130	530951.57	4042123.98
131	530956.11	4042104.07	132	530962.28	4042087.74
133	530970.97	4042072.37	134	531036.26	4042009.78
135	531013.84	4042002.52	136	530984.68	4042006.80
137	530975.98	4042001.30	138	530972.01	4041997.07
139	530968.92	4041999.76	140	530969.94	4042002.38
141	530948.34	4042011.54	142	530908.32	4042019.83
143	530901.07	4042017.92	144	530894.96	4042014.41
145	530882.87	4042013.33	146	530849.66	4041994.77
147	530804.41	4042115.51	148	530892.08	4042151.18
149	530890.29	4042213.04	150	530637.04	4042224.66
151	530390.08	4041937.56			

İLİ	: KAHRAMANMARAŞ
İLÇESİ	: ONIKIŞUBAT
MAHALLESİ	: ÖNSEN
ADA/PARSEL	: 0/2753 - 0/3640
KOOR. SIS.	: ITRF96
DG/DOM	: 3/36
ALANI	: 134,677.17 m <sup>2</sup>

## ORMAN ALANI HARİTASI



4154500



Nokta No	Y	X	Nokta No	Y	X
1	570592.12	4153884.04	2	570685.87	4154032.88
3	571244.23	4154160.99	4	571247.74	4154176.08
5	571230.16	4154163.33	6	571147.29	4154090.32
7	571169.33	4154216.12	8	571187.43	4154210.26
9	571210.22	4154202.14	10	571057.57	4154053.01
11	570971.51	4153998.15	12	570722.53	4153924.06
13	570866.10	4153910.18	14	570761.56	4154366.33
15	570637.23	4154306.93	16	570777.95	4154198.65
17	571228.73	4154194.01	18	571238.65	4154188.82
19	571245.03	4154180.54	20	570886.98	4154032.41
21	570814.30	4154018.64	22	570815.10	4154018.18
23	570982.21	4154033.14	24	570983.01	4154032.68
25	571142.60	4154069.71	26	571143.41	4154089.26
27	571217.01	4154167.21	28	571217.81	4154166.76

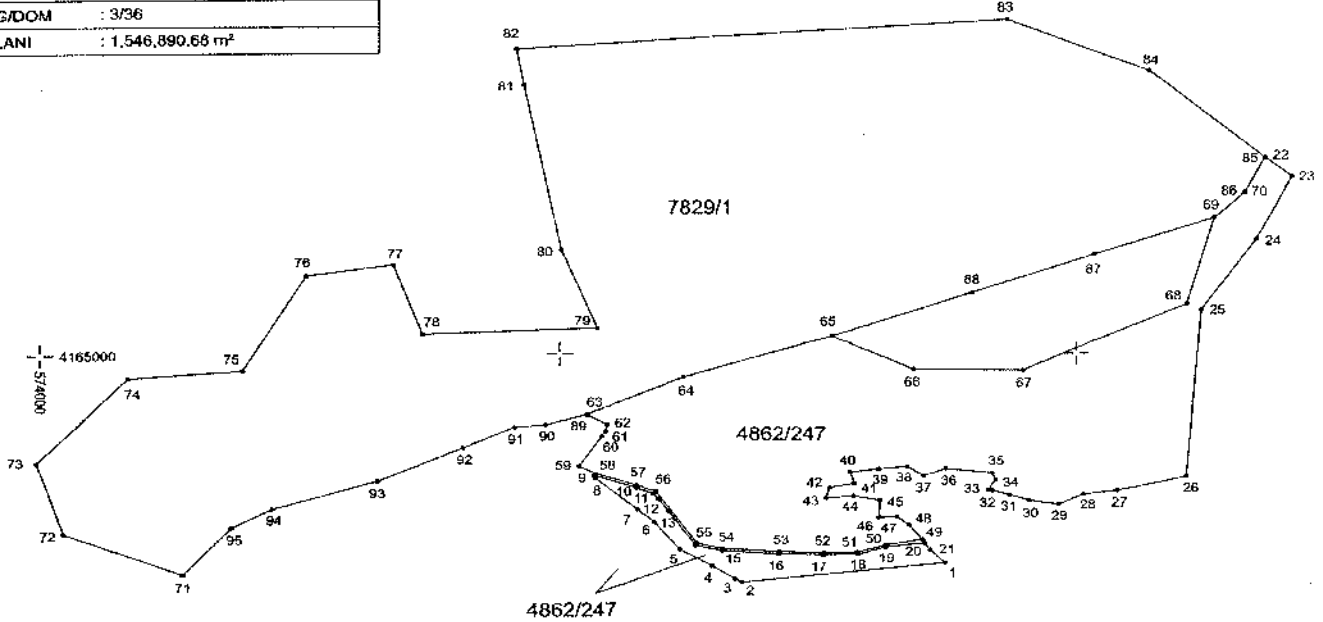
# ORMAN ALANI HARİTASI

İLİ : KAHRAMANMARAŞ  
İLÇESİ : ONİKİŞUBAT  
MAHALLESİ : KILAVUZLU- ÜNGÖT  
ADA/PARSEL : 7829/1- 4862/247  
KOOR. SİS. : İTRF96  
DG/DOM : 3/36  
ALANI : 1.546.890,68 m<sup>2</sup>

4 168000  
575000

575000

10000



Koordinat Özet Çizelgesi Ektedir.

İLİ	: KAHRAMANMARAŞ
İLÇESİ	: ONIKİŞUBAT
MAHALLESİ	: KILAVUZLU- ÜNGÖT
ADA/PARSEL	: 7929/1- 4862/247
KOOR. SIS.	: ITRF96
DG/DOM	: 3/36

## KOORDİNAT ÖZET ÇİZELGESİ

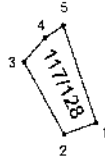
Nokta No	Y	X	Nokta No	Y	X
1	575745.86	4164544.83	2	575352.45	4164504.49
3	575339.24	4164512.31	4	575294.09	4164539.00
5	575231.73	4164575.51	6	575182.44	4164634.29
7	575148.90	4164662.54	8	575067.25	4164731.32
9	575064.52	4164737.35	10	575148.96	4164708.97
11	575179.59	4164696.11	12	575190.80	4164663.96
13	575209.49	4164659.61	14	575262.29	4164594.36
15	575314.88	4164572.25	16	575423.59	4164564.91
17	575510.81	4164582.34	18	575578.76	4164566.00
19	575631.84	4164579.91	20	575706.33	4164589.79
21	575717.22	4164572.89	22	575962.51	4165425.53
23	576414.13	4165385.04	24	576345.28	4165249.43
25	576238.92	4165097.12	26	576210.46	4164733.70
27	576077.52	4164702.39	28	576013.53	4164694.21
29	575964.48	4164671.74	30	575908.47	4164680.91
31	575970.32	4164692.81	32	575937.49	4164702.28
33	575928.59	4164703.35	34	575643.89	4164725.47
35	575837.29	4164741.05	36	575747.84	4164750.56
37	575704.84	4164734.62	38	575673.31	4164755.55
39	575618.23	4164749.56	40	575582.79	4164743.04
41	575571.07	4164717.62	42	575523.09	4164708.13
43	575516.45	4164685.94	44	575509.57	4164690.68
45	575619.99	4164680.68	46	575618.40	4164643.48
47	575653.48	4164644.76	48	575678.25	4164627.66
49	575702.46	4164596.05	50	575631.68	4164584.52
51	575676.55	4164568.43	52	575512.18	4164566.54
53	575425.72	4164569.88	54	575316.74	4164576.98
55	575264.99	4164589.76	56	575184.63	4164701.52
57	575148.21	4164715.14	58	575089.63	4164740.47
59	575036.13	4164757.53	60	575080.02	4164822.10
61	575087.50	4164833.10	62	575091.68	4164848.99
63	575050.78	4164870.21	64	575239.11	4164950.33
65	575527.95	4165036.91	66	575685.83	4164966.06
67	575896.82	4164964.09	68	576211.99	4165108.85
69	576264.61	4165285.59	70	576924.18	4165360.82
71	574272.52	4164523.53	72	574044.27	4164613.33
73	573992.11	4164787.72	74	574168.41	4164951.32
75	574388.52	4164966.13	76	574511.20	4165171.43
77	57457.82	4165194.39	78	574795.27	4165043.46
79	575072.49	4165056.26	80	575003.24	4165225.75
81	574932.30	4165581.48	82	574917.00	4165662.85
83	575968.44	4165725.06	84	576141.00	4165613.44
85	576362.11	4165425.32	86	576323.78	4165350.81
87	576033.51	4165214.53	88	575796.11	4165132.33
89	575050.37	4164870.02	90	574972.52	4164848.53
91	574912.52	4164843.83	92	574812.50	4164798.52
93	574647.52	4164725.53	94	574444.52	4164665.53
95	574366.03	4164625.35			

İLİ	: KAHRAMANMARAŞ
İLÇESİ	: ONİKİŞUBAT
MAHALLESİ	: ALTINOVA
ADA/PARSEL	: 117/128
KOOR. SİS.	: ITRF96
DG/DOM	: 3/36
ALANI	: 4.164.82 m <sup>2</sup>

## ORMAN ALANI HARİTASI



4151500



4151000

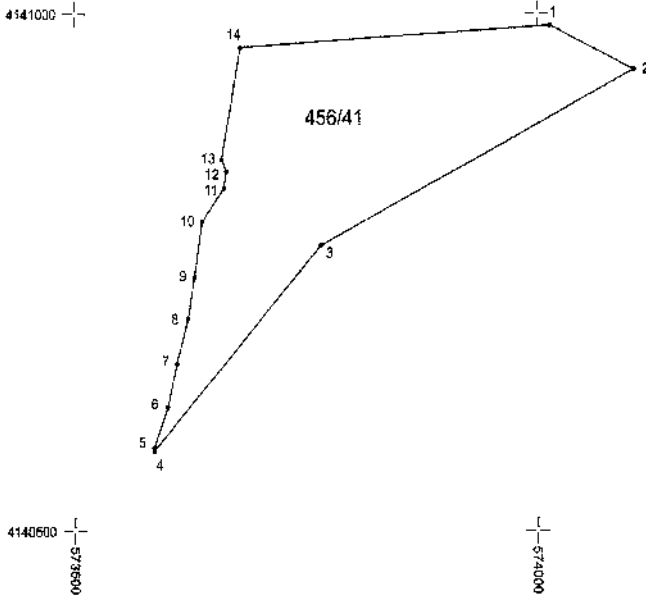
573500

4150500

Nokta No	Y	X	Nokta No	Y	X
1	573941.20	4150994.16	2	573906.54	4150882.84
3	573883.29	4151052.84	4	673888.04	4151075.96
5	573906.11	4151087.49			

İLİ	: KAHRAMANMARAS
İLÇESİ	: TÜRKÖĞLU
MAHALLESİ	: KILILI
ADA/PARSEL	: 456/41
KOOR. SIS.	: ITRF96
DG/DOM	: 3/36
ALANI	: 72,276.53 m <sup>2</sup>

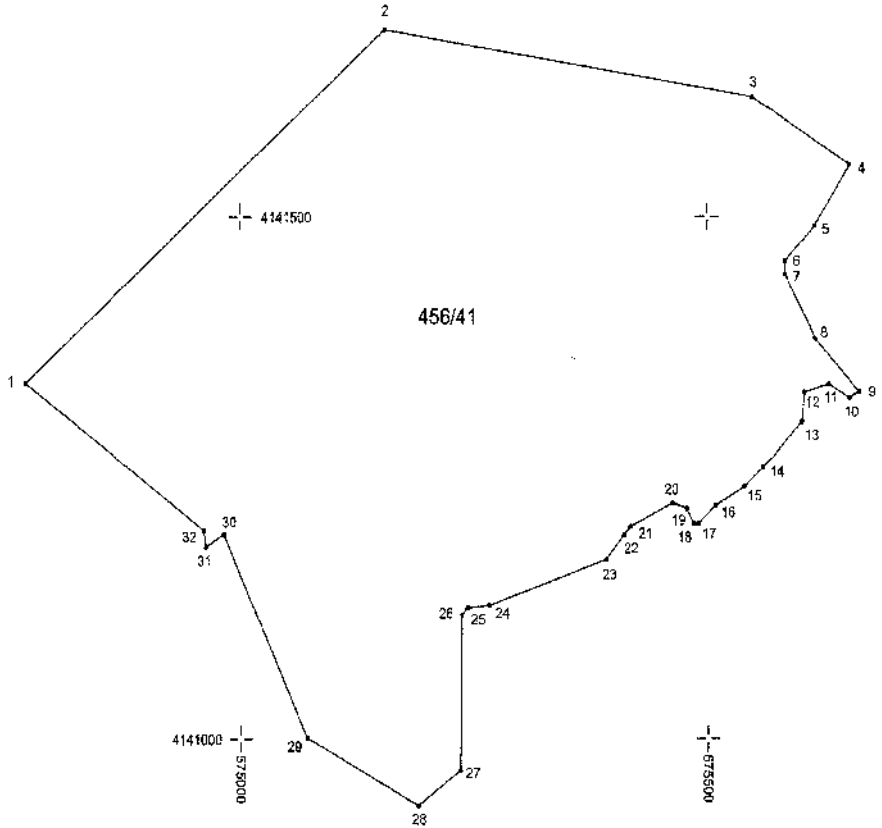
## ORMAN ALANI HARITASI



Nokta No	Y	X	Nokta No	Y	X
1	574013.98	4140988.92	2	574104.94	4140946.21
3	573766.42	4140776.13	4	573985.83	4140578.73
5	573586.08	4140580.01	6	573600.67	4140619.35
7	573610.79	4140661.39	8	573823.02	4140704.75
9	573629.94	4140745.51	10	573638.37	4140799.50
11	573861.21	4140831.64	12	573863.77	4140847.82
13	573658.67	4140859.28	14	573679.24	4140967.67

İLİ	: KAHRAMANMARAŞ
İLÇESİ	: TÜRKÖĞLU
MAHALLESİ	: KILIÇI
ADA/PARSEL	: 456/41
KOOR. SİS.	: ITRF96
DG/DOM	: 3/36
ALANI	: 356,839.64 m <sup>2</sup>

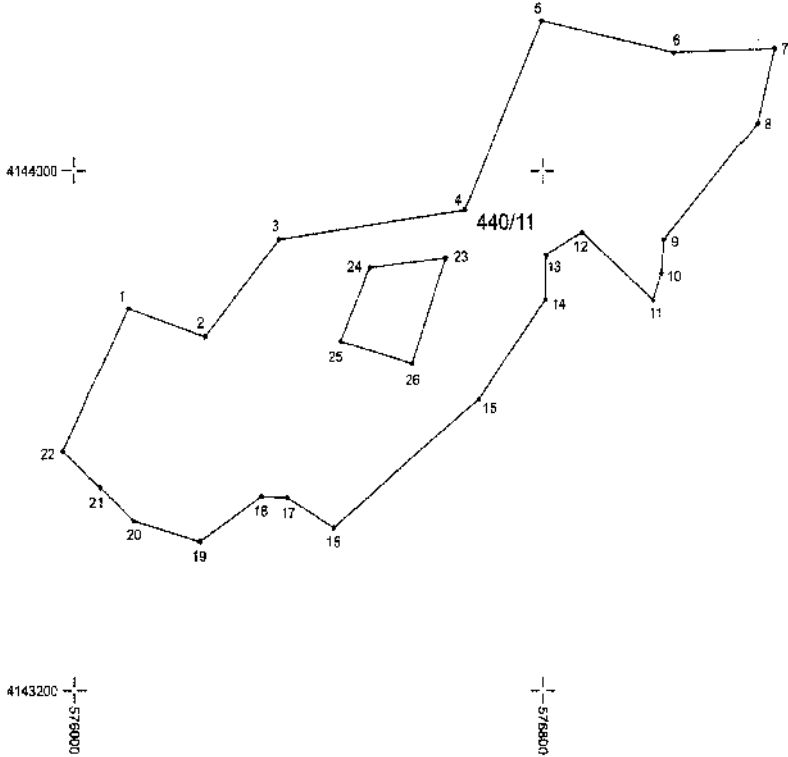
## ORMAN ALANI HARİTASI



Nokta No	Y	X	Nokta No	Y	X
1	574768.10	4141341.51	2	575153.40	4141677.79
3	575548.43	4141613.87	4	575649.28	4141550.16
5	575613.29	4141491.97	6	575581.78	4141458.06
7	575582.34	4141445.15	8	575613.61	4141384.16
9	575659.00	4141333.18	10	575849.33	4141326.99
11	575628.06	4141340.11	12	575601.85	4141332.46
13	575599.77	4141304.27	14	575559.84	4141259.94
15	575540.01	4141241.55	16	575606.47	4141223.07
17	575490.28	4141205.77	18	575485.40	4141205.72
19	575478.11	4141220.37	20	575462.46	4141225.58
21	575417.39	4141202.87	22	575410.32	4141194.79
23	575391.34	4141171.47	24	575265.73	4141127.47
25	575243.15	4141124.86	26	575237.12	4141116.17
27	575235.19	4140970.38	28	575189.34	4140936.11
29	575070.49	4141000.66	30	574981.77	4141195.91
31	574962.60	4141183.16	32	574960.49	4141199.21

İLİ	: KAH-RAMANMARAŞ
İLÇESİ	: TÜRKÖĞLU
MAHALLESİ	: KILILI
ADA/PARSEL	: 440/11
KOOR. SIS.	: ITRF98
DG/DOM	: 3/36
ALANI	: 367,491.03 m <sup>2</sup>

## ORMAN ALANI HARİTASI



Nokta No	Y	X	Nokta No	Y	X
3	576092.40	4143788.02	2	576224.81	4143744.62
5	576351.35	4143894.10	4	576669.00	4143939.71
7	576798.37	4144230.00	6	577027.22	4144181.09
9	577196.25	4144187.80	8	577167.67	4144073.51
11	577009.73	4143694.67	10	577005.53	4143843.27
13	578990.24	4143801.75	12	578868.39	4143905.51
15	578806.34	4143870.94	14	578605.02	4143802.55
17	578692.10	4143648.14	16	576444.12	4143449.26
19	576365.72	4143490.76	18	576321.17	4143497.98
21	576215.50	4143428.37	20	576101.58	4143459.89
23	576044.86	4143510.77	22	575960.59	4143667.04
25	576836.49	4143865.89	24	576605.33	4143651.12
	576496.89	4143737.20	26	576590.46	4143703.33

İLİ	: KAHRAMANMARAŞ
İLÇESİ	: TÜRKÖĞLÜ
MAHALLESİ	: ŞEKEROBA
ADA/PARSEL	: 849/15
KOOR. SIS.	: ITRF96
DG/DOM	: 3/36
ALANI	: 117.639.21 m <sup>2</sup>

## ORMAN ALANI HARİTASI



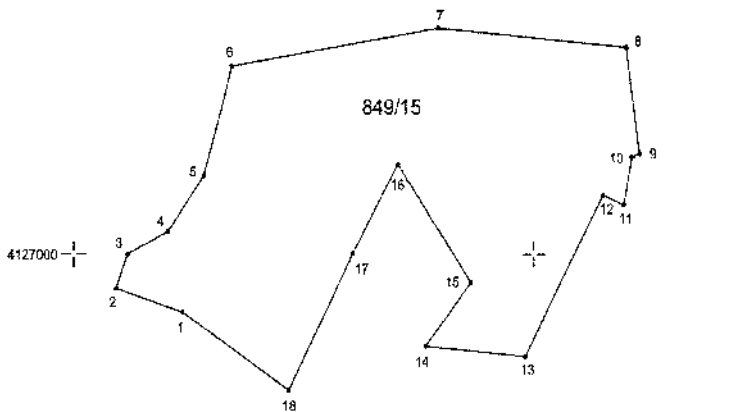
4127500

4127000

4126500  
500000

4127000

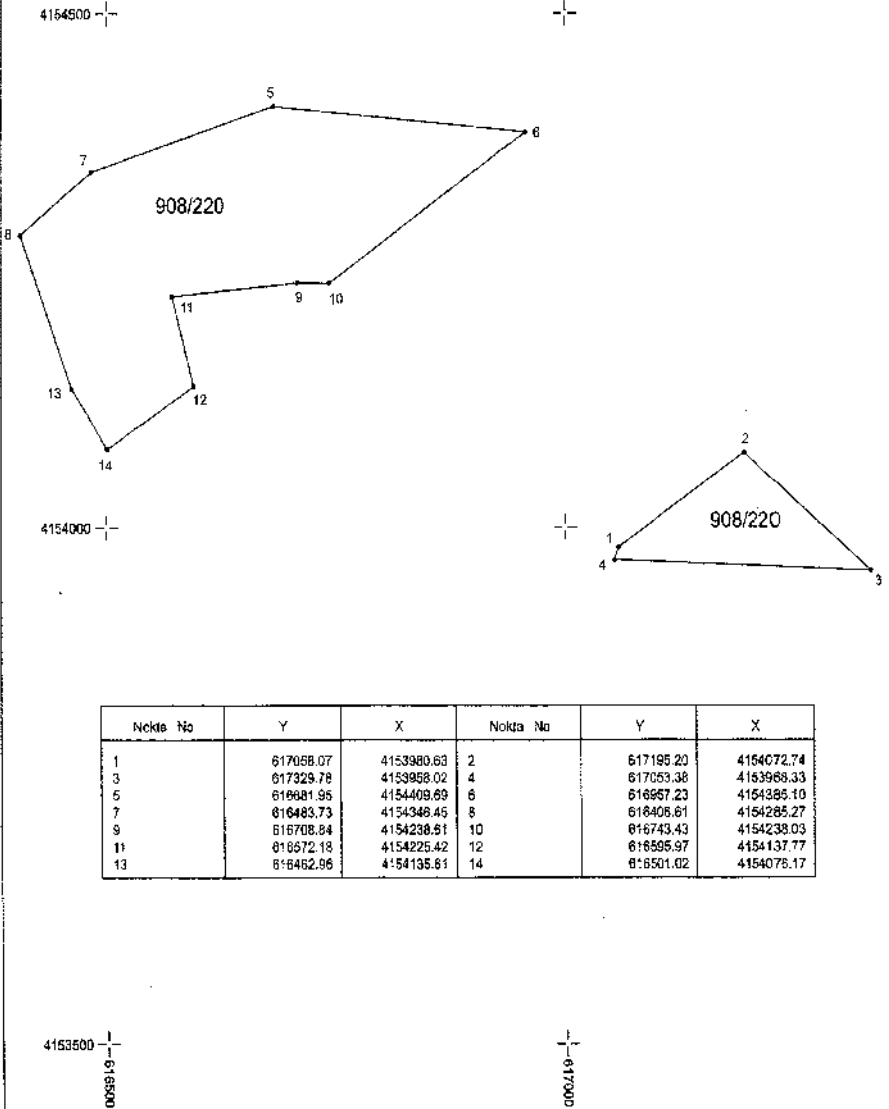
500000



Nokta No	Y	X	Nokta No	Y	X
1	568613.75	4126643.21	2	568545.67	4126696.50
3	568558.56	4127000.15	4	568603.58	4127022.47
5	568641.66	4127076.58	6	568671.58	4127183.61
7	568866.42	4127220.96	8	569100.41	4127202.27
9	569114.90	4127098.68	10	569106.91	4127095.30
11	569087.86	4127048.85	12	569075.12	4127057.98
13	568990.11	4126900.10	14	568862.01	4126910.28
15	568930.67	4126872.53	16	568651.79	4127088.49
17	568803.26	4127000.83	18	568733.59	4126867.10

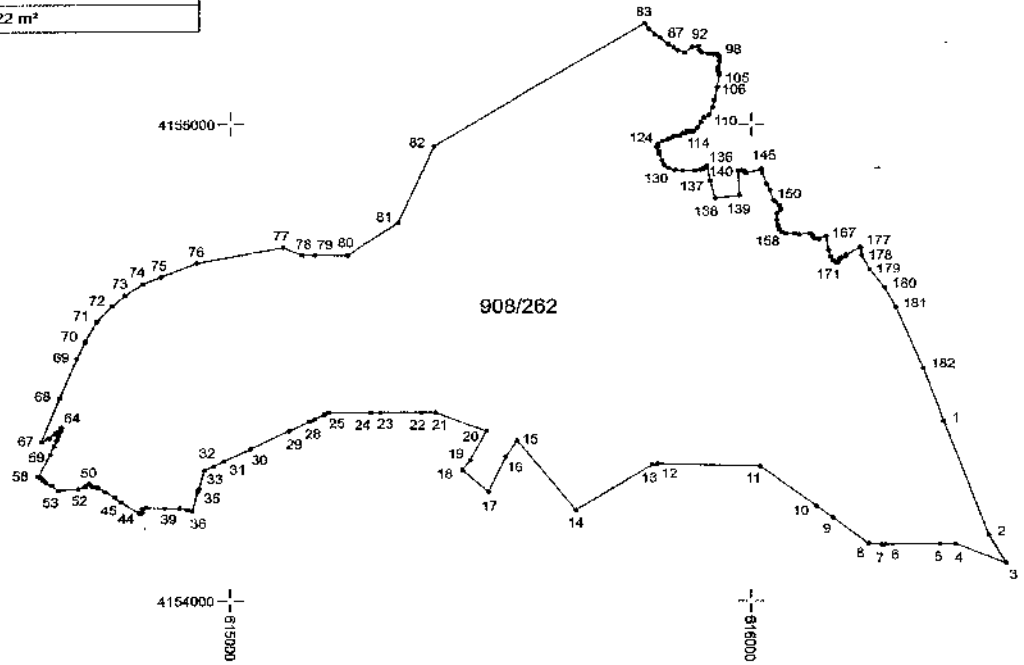
İLİ	: KAHRAMANMARAŞ
İLÇESİ	: PAZARCIK
MAHALLESİ	: YUKARIPAZARCIK
ADA/PARSEL	: 908/220
KOOR. SİS.	: ITRF96
DG/DCM	: 3/36
ALANI	: 96.196.25 m <sup>2</sup>

## ORMAN ALANI HARITASI



# ORMAN ALANI HARİTASI

İLİ	: KAHRAMANMARAŞ
İLÇESİ	: PAZARCIK
MAHALLESİ	: YUKARIPAZARCIK
ADA/PARSEL	: 908/262
KOOR. SIS.	: İTRF96
DG/DOM	: 3/36
ALANI	: 972,156.22 m <sup>2</sup>



Koordinat Özet Çizelgesi Ektedir.

İL	: KAHRAMANMARAŞ
İLÇESİ	: PAZARCIK
MAHALLESİ	: YUKARIPAZARCIK
ADA/PARSEL	: 908/262
KOOR. SİS.	: ITRF96
DG/DOM	: 3/36

## KOORDİNAT ÖZET ÇİZELGESİ-1

Nokta No	Y	X	Nokta No	Y	X
1	616368.62	4154379.99	2	616483.97	4154136.42
3	616486.81	4154080.63	4	616391.06	4154120.58
5	616361.17	4154120.12	6	616258.59	4154116.56
7	616250.94	4154118.44	8	616224.47	4154120.66
9	616156.84	4154175.01	10	616125.41	4154200.20
11	616017.08	4154283.17	12	615820.07	4154238.65
13	615810.87	4154296.08	14	615663.45	4154191.22
15	615550.29	4154337.21	16	615528.17	4154302.90
17	615484.53	4154229.05	18	615444.49	4154274.90
19	615459.41	4154295.75	20	615490.93	4154357.65
21	615393.01	4154396.04	22	615365.05	4154366.02
23	615287.58	4154395.96	24	615268.66	4154395.92
25	615187.25	4154395.85	26	615179.55	4154381.89
27	615180.55	4154382.13	28	615151.26	4154377.37
29	615112.50	4154357.46	30	615038.23	4154319.31
31	614967.79	4154293.41	32	614968.22	4154283.36
33	614960.43	4154274.22	34	614939.61	4154236.01
35	614938.12	4154230.74	36	614926.38	4154189.32
37	614917.82	4154192.47	38	614902.63	4154195.46
39	614874.89	4154185.46	40	614839.63	4154196.90
41	614831.54	4154194.89	42	614831.25	4154187.08
43	614829.81	4154185.06	44	614824.90	4154185.05
45	614791.66	4154208.17	46	614778.95	4154219.15
47	614780.74	4154230.13	48	614746.30	4154230.67
49	614736.18	4154241.69	50	614729.54	4154247.78
51	614722.31	4154241.98	52	614709.02	4154236.78
53	614670.88	4154233.31	54	614658.45	4154244.58
55	614647.76	4154250.01	56	614641.40	4154265.56
57	614637.07	4154260.76	58	614632.68	4154261.77
59	614655.94	4154308.92	60	614683.43	4154327.89
61	614668.16	4154337.86	62	614671.29	4154346.97
63	614875.80	4154358.54	64	614677.55	4154396.47
65	614665.91	4154354.68	66	614653.90	4154342.82
67	614838.08	4154335.47	68	614874.30	4154448.52
69	614706.76	4154909.93	70	614722.16	4154544.86
71	614744.99	4154586.67	72	614773.83	4154618.20
73	614788.78	4154641.17	74	614832.45	4154684.54
75	614866.90	4154676.99	76	614935.33	4154708.74
77	615100.07	4154740.80	78	615197.09	4154725.13
79	615161.51	4154725.45	80	615223.90	4154724.58
81	615320.32	4154794.38	82	615389.35	4154953.99
83	615784.81	4156211.66	84	615803.87	4155196.33
85	615814.33	4155109.12	86	615824.78	4155181.99
87	615840.59	4155167.79	88	615851.05	4155161.33
89	615857.93	4155154.95	90	615871.71	4155146.65
91	615886.24	4155161.58	92	615896.07	4155164.62
93	615900.10	4155154.35	94	615904.09	4155160.36
95	615917.86	4155147.30	96	615927.55	4155146.28
97	615934.70	4155145.77	98	615936.27	4155142.46
99	615939.54	4155138.63	100	615938.78	4155131.49
101	615936.23	4155118.23	102	615936.23	4155111.09
103	615936.78	4155109.34	104	615937.76	4155106.24
105	615937.76	4155102.16	106	615934.34	4155077.05
107	615929.26	4155050.17	108	615925.24	4155035.38
109	615918.89	4155019.91	110	615908.96	4155013.77
111	615903.02	4155003.82	112	615896.04	4154992.18
113	615888.63	4154984.56	114	615882.70	4154983.93
115	615876.35	4154966.28	116	615872.54	4154981.39
117	615867.25	4154980.75	118	615861.96	4154975.48
119	615854.34	4154975.46	120	615849.48	4154974.40
121	615842.49	4154969.75	122	615839.10	4154967.63
123	615829.68	4154964.67	124	615821.33	4154958.32
125	615818.79	4154952.39	126	615822.80	4154943.93
127	615823.86	4154937.79	128	615827.89	4154925.09
129	615832.76	4154915.57	130	615841.85	4154909.01

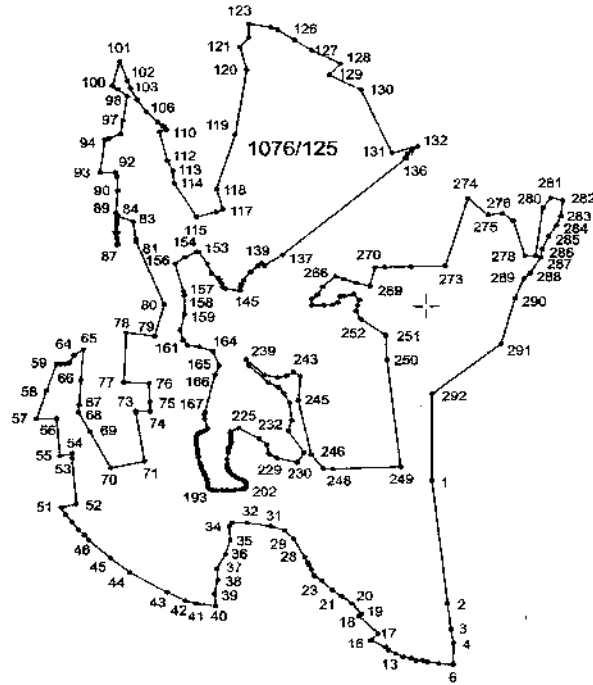
İL	: KAHRAMANMARAŞ
İLÇESİ	: PAZARCIK
MAHALLESİ	: YUKARIPAZARCIK
ADA/PARSEL	: 908/262
KOOR. SIS.	: ITRF96
DG/DOM	: 3/36

## KOORDİNAT ÖZET ÇİZELGESİ-2

Nokta No	Y	X	Nokta No	Y	X
131	615554.13	4154905.41	132	615867.89	4154903.28
133	615890.75	4154903.93	134	615901.75	4154906.26
135	615908.31	4154908.58	136	615914.87	4154913.45
137	615920.86	4154882.03	138	615930.26	4154845.79
139	615977.41	4154851.44	140	615974.67	4154904.46
141	615980.43	4154805.36	142	615965.37	4154904.52
143	615988.14	4154901.58	144	615988.88	4154897.81
145	616018.10	4154907.72	146	616020.71	4154899.64
147	616028.79	4154875.89	148	616035.32	4154862.07
149	616041.84	4154841.46	150	616045.73	4154838.80
151	616053.32	4154830.80	152	616055.93	4154823.72
153	616054.88	4154820.06	154	616048.62	4154813.28
155	616048.62	4154900.50	156	616050.19	4154789.28
157	616053.32	4154780.93	158	616058.28	4154774.93
159	616065.84	4154771.80	160	616082.02	4154772.32
161	616091.15	4154769.45	162	616112.28	4154771.80
163	616116.45	4154768.41	164	616118.02	4154763.19
165	616121.67	4154760.58	166	616128.19	4154759.54
167	616142.54	4154766.58	168	616148.02	4154736.32
169	616151.41	4154723.80	170	616156.11	4154714.93
171	616163.15	4154711.54	172	616167.33	4154712.06
173	616168.15	4154717.80	174	616172.29	4154721.19
175	616179.86	4154724.58	176	616181.68	4154727.71
177	616208.75	4154742.95	178	616211.37	4154725.27
179	616228.06	4154697.33	180	616254.89	4154658.34
181	616277.29	4154616.10	182	616329.60	4154480.59

İLİ	: KAHRAMANMARAŞ
İLÇESİ	: PAZARCİK
MAHALLESİ	: İNCİRLİ
ADA/PARSEL	: 1076/125
KOOR. SİS.	: İTRF96
DG/DOM	: 3/36
ALANI	: 485,034.03 m <sup>2</sup>

## ORMAN ALANI HARİTASI



4150000

6150000

6160000

10000

Koordinat Özet Çizelgesi Ektedir.

İLİ : KAHRAMANMARAŞ

İLÇESİ : PAZARCIK

MAHALLESİ : İNCİRLİ

ADA/PARSEL : 1076/125

KÖR. SİS. : ITRF96

DG/DOM : 3/36

## KOORDİNAT ÖZET ÇİZELGESİ - 1

Nokta No	Y	X	Nokta No	Y	X
1	616010.67	4149634.15	2	616039.54	4149375.96
3	616046.14	4149322.02	4	616050.56	4149292.99
5	616049.67	4149248.84	6	616049.61	4149247.62
7	616023.89	4149249.61	8	616001.39	4149253.14
9	615991.50	4149256.70	10	615979.88	4149256.55
11	615970.31	4149261.02	12	615955.71	4149264.23
13	615940.82	4149270.95	14	615927.48	4149278.08
15	615921.29	4149285.00	16	615894.11	4149298.63
17	615908.37	4149313.60	18	615871.63	4149350.08
19	615876.67	4149354.56	20	615858.05	4149377.52
21	615838.81	4149391.88	21	615820.92	4149405.55
23	615801.12	4149424.53	24	615786.85	4149435.51
25	615790.56	4149448.79	26	615776.44	4149457.75
27	615774.02	4149463.03	28	615769.77	4149474.48
29	615747.23	4149513.26	30	615730.48	4149530.50
31	615705.00	4149539.49	32	615699.69	4149547.37
33	616630.48	4149547.12	34	615625.41	4149540.35
36	615627.07	4149511.07	36	615618.70	4149482.01
37	615601.50	4149451.40	38	615603.00	4149426.93
39	615597.04	4149398.61	40	615599.30	4148374.75
41	615563.38	4149377.72	42	615541.65	4149394.39
43	615507.55	4149401.71	44	615435.99	4149443.75
45	615400.22	4149474.73	46	615358.47	4149512.37
47	615350.72	4149522.21	48	615330.18	4149354.35
49	615328.17	4149549.84	50	615314.86	4149566.28
51	615307.03	4149580.11	52	615335.75	4149587.38
53	615328.89	4149684.24	54	615328.08	4149694.02
55	615305.29	4149689.14	56	615299.02	4149757.37
57	615261.00	4149767.15	58	615280.43	4149826.41
59	615298.38	4149881.13	60	615306.98	4149850.89
61	615315.10	4149881.31	62	615320.32	4149982.17
63	615323.05	4149863.79	64	615332.15	4149900.19
65	615349.48	4149811.09	66	615345.20	4149944.08
67	615341.68	4146798.15	68	615340.63	4149796.70
69	615361.88	4149739.43	70	615401.41	4149665.54
71	615465.01	4149677.58	72	615448.76	4149779.14
73	615445.19	4149782.67	74	615476.01	4149781.65
75	615475.09	4149601.00	76	615473.10	4149840.40
77	615425.90	4149842.82	78	615430.41	4149946.69
79	615484.89	4149929.42	80	615502.58	4150006.04
81	615449.29	4150139.45	82	615448.62	4150114.69
83	615443.95	4150181.31	84	615415.57	4150192.42
85	616413.89	4150158.00	86	615415.53	4150133.59
87	616412.83	4150132.64	88	615409.36	4150158.61
89	615411.82	4150195.48	90	615414.58	4150248.93
91	615413.40	4150277.11	92	615411.51	4150284.86
93	615392.11	4150285.53	94	615391.41	4150353.77
95	615398.43	4150358.82	96	615421.02	4150368.73
97	615425.36	4150394.91	98	615433.80	4150445.68
99	615414.84	4150451.61	100	615405.97	4150467.88
101	615419.00	4150519.40	102	615433.85	4150478.36
103	615436.25	4150483.45	104	615451.68	4150439.06
105	615492.16	4150438.12	105	615488.39	4150413.61
107	615491.47	4150390.45	108	615600.64	4150393.31
109	615503.53	4150381.03	110	615607.25	4150374.97
111	615494.09	4150369.95	112	615509.32	4150309.46
113	615519.37	4150288.46	114	615522.08	4150262.33
115	615564.27	4150190.43	116	615601.46	4150201.26
117	615614.28	4150206.47	118	615602.27	4150250.32
119	615638.31	4150364.17	120	615660.23	4150500.36
121	615647.43	4150548.09	122	615663.95	4150568.59
123	615664.37	4150696.72	124	615706.07	4150589.47
125	615718.84	4150984.90	126	615751.51	4150952.21
127	615784.29	4150541.02	128	615838.62	4150513.08
129	615817.59	4150488.85	130	615977.11	4150458.31

İLİ :KAHRAMANMARAŞ

İLÇESİ :PAZARCIK

MAHALLESİ :İNCİRLİ

ADA/PARSEL :1076/125

KOOR. SİS. :İTRF96

D/G/DOM :3/36

## KOORDİNAT ÖZET ÇİZELGESİ - 2

Nokta No	Y	X	Nokta No	Y	X
131	615935.94	4150324.64	132	615984.82	4150338.38
133	615973.39	4150328.57	134	615985.31	4150323.37
135	615961.54	4150314.69	136	615982.67	4150312.38
137	615727.34	4150110.45	138	615992.48	4150087.59
139	615686.94	4150093.09	140	615680.44	4150087.02
141	615666.10	4150074.82	142	615653.03	4150066.83
143	615649.27	4150048.46	144	615647.54	4150043.19
145	615646.75	4150034.26	146	615618.89	4150039.29
147	615612.57	4150042.67	148	615611.06	4150050.60
149	615607.96	4150058.18	150	615604.83	4150062.19
151	615592.83	4150071.19	152	615584.46	4150091.16
153	615588.81	4150116.21	154	615684.76	4150117.13
155	615542.32	4150105.90	156	615523.32	4150099.72
157	615538.82	4150033.77	158	615540.54	4150024.56
159	615540.74	4149984.41	160	615532.92	4149951.73
161	615537.84	4149930.37	162	615546.83	4149919.28
163	615569.61	4149916.67	164	615594.42	4149906.90
165	615607.04	4149877.03	166	615588.88	4149858.05
167	615579.62	4149780.48	168	615578.65	4149775.08
169	615578.71	4149765.83	170	615585.59	4149746.04
171	615563.77	4149743.92	172	615577.92	4149740.40
173	615571.75	4149737.37	174	615568.21	4149735.14
175	615564.46	4149731.25	176	615563.66	4149727.00
177	615563.18	4149721.41	178	615563.02	4149715.66
179	615563.95	4149710.66	180	615564.76	4149700.66
181	615566.73	4149692.66	182	615567.06	4149686.07
183	615599.67	4149674.58	184	615571.69	4149667.88
185	615572.71	4149683.62	186	615576.11	4149653.75
187	615578.62	4149649.32	188	615581.01	4149643.81
189	615583.17	4149638.00	190	615584.95	4149630.25
191	615584.81	4149623.69	192	615586.24	4149619.92
193	615589.43	4149616.91	194	615585.32	4149615.36
195	615601.69	4149615.14	196	615612.13	4149615.13
197	615620.57	4149615.31	198	615630.27	4149614.05
199	615636.83	4149616.28	200	615647.49	4149617.36
201	615654.30	4149617.96	202	615656.77	4149620.98
203	615658.22	4149624.53	204	615657.97	4149629.11
205	615656.35	4149632.42	206	615652.98	4149635.13
207	615649.04	4149638.14	208	615642.43	4149640.73
209	615637.07	4149643.81	210	615631.90	4149647.81
211	615627.74	4149651.40	212	615624.96	4149665.25
213	615623.10	4149659.17	214	615621.89	4149663.89
215	615621.35	4149670.56	216	615621.43	4149681.30
217	615623.53	4149695.26	218	615623.88	4149703.76
219	615626.49	4149708.18	220	615628.53	4149713.49
221	615629.41	4149718.25	222	615629.47	4149725.11
223	615628.91	4149731.47	224	615627.42	4149738.32
225	615643.37	4149746.38	226	615683.03	4149722.91
227	615697.74	4149710.83	228	615700.93	4149892.01
229	615716.09	4149683.29	230	615754.86	4149673.64
231	615767.69	4149694.04	232	615737.75	4149740.34
233	615744.74	4149762.00	234	615740.03	4149769.35
235	615729.94	4149818.58	236	615719.84	4149830.52
237	615700.74	4149840.81	238	615682.82	4149877.50
239	615667.05	4149889.93	240	615683.33	4149857.25
241	615717.53	4149851.19	242	615734.74	4149854.94
243	615748.04	4149863.27	244	615761.59	4149853.30
245	615757.09	4149803.47	246	615781.47	4149850.31
247	615804.34	4149860.72	248	615822.70	4149869.61
249	615951.22	4149883.37	250	615925.70	4149886.68
251	615923.37	4149939.62	252	615875.63	4149973.45
253	615866.45	4149990.05	254	615869.95	4150002.47
255	615873.09	4150014.17	256	615861.89	4150027.14
257	615844.97	4150022.80	258	615836.42	4150021.59
259	615832.07	4150008.98	260	615821.85	4150004.17

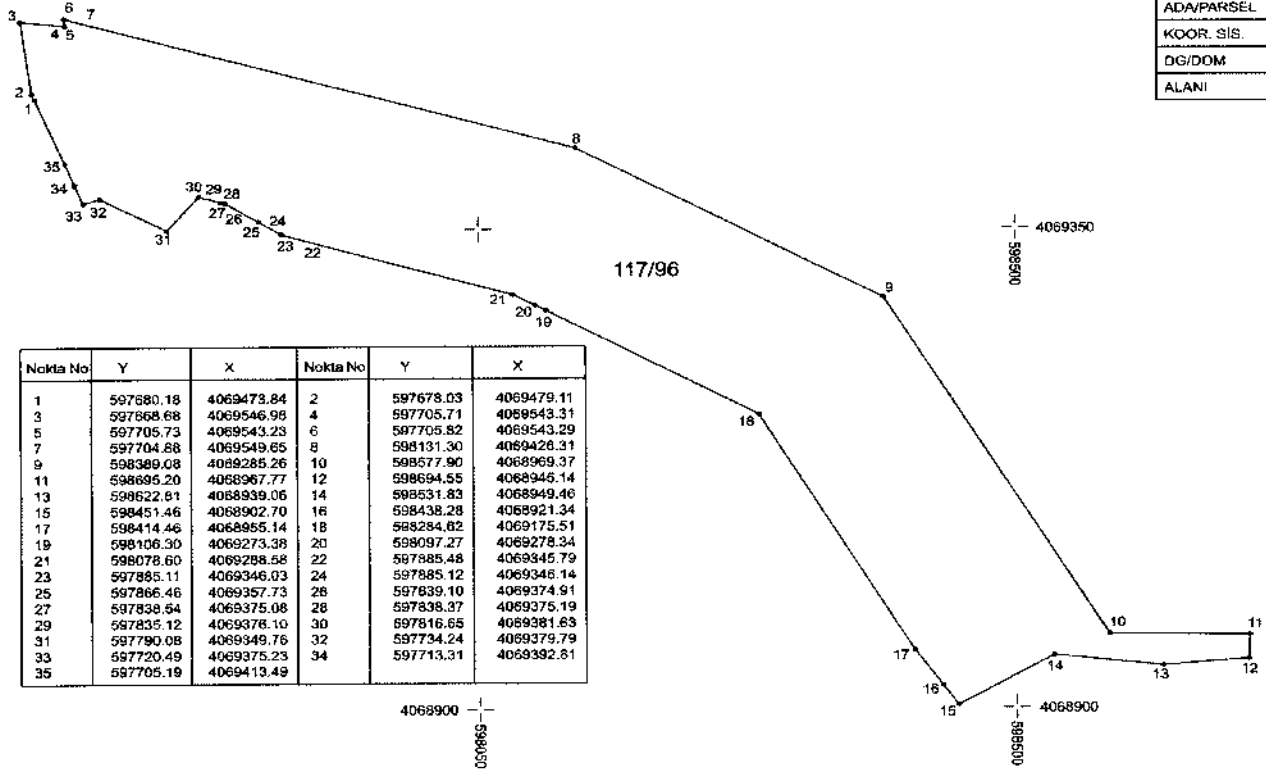
İLİ	KAHRAMANMARAŞ
İLÇESİ	: PAZARCIK
MAHALLESİ	: İNCİRLİ
ADA/PARSEL	: 1076/125
KOOR. SIS.	: ITRF96
DG/DOM	: 3/36

## KOORDİNAT ÖZET ÇİZELGESİ - 3

Nokta No	Y	X	Nokta No	Y	X
261	615806.12	4150003.75	262	615783.05	4150003.24
263	615783.25	4150017.57	264	615794.06	4150026.11
265	615803.49	4150042.45	266	615827.89	4150064.71
267	615843.94	4150068.93	268	615866.30	4150051.20
269	615893.15	4150043.57	270	615902.57	4150083.38
271	615921.17	4150083.76	272	615971.35	4150084.78
273	616036.46	4150086.11	274	616079.69	4150228.56
275	616117.37	4150192.86	276	616144.48	4150196.63
277	616165.27	4150180.67	278	616187.46	4150106.64
279	616207.53	4150106.33	280	616221.48	4150207.61
281	616236.65	4150228.60	282	616259.74	4150223.75
283	616255.33	4150190.01	284	616247.43	4150170.36
285	616232.66	4150147.94	286	616219.98	4150120.83
287	616216.84	4150103.24	288	616197.52	4150070.93
289	616185.06	4150058.74	290	616168.25	4150016.98
291	616142.00	4149921.08	292	616011.08	4149816.39

# ORMAN ALANI HARİTASI

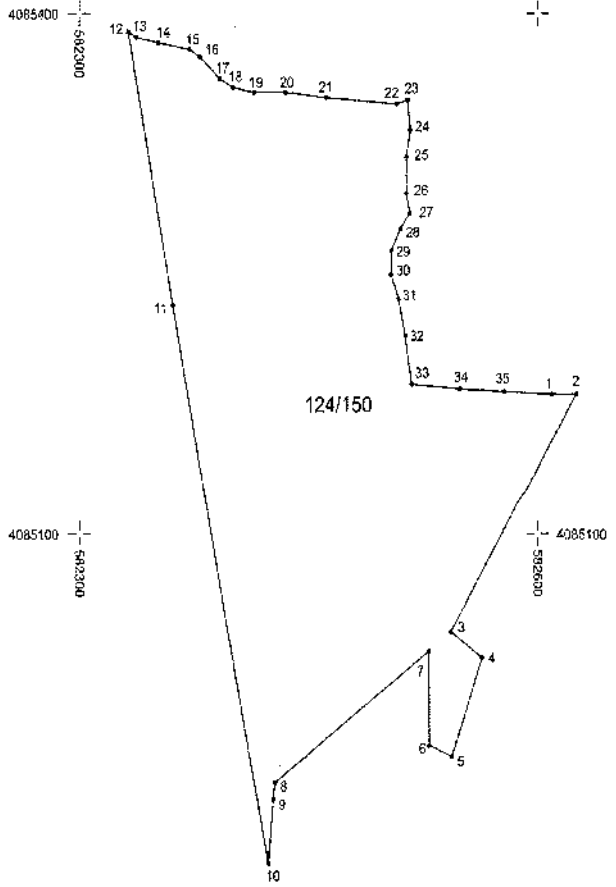
İL	: KİLİS
İLÇESİ	: MERKEZ
MAHALLESİ	: TAMBURALI
ADA/PARSEL	: 117/96
KOOR. SIS.	: ITRF96
DG/DOM	: 3/36
ALANI	: 156.731,96 m2



Nokta No	Y	X	Nokta No	Y	X
1	597680.18	4069473.84	2	597678.03	4069479.11
3	597668.68	4069546.98	4	597705.71	4069543.31
5	597705.73	4069543.23	6	597705.82	4069543.29
7	597704.88	4069549.65	8	598131.30	4069426.31
9	598389.08	4068285.26	10	598577.90	4068969.37
11	598695.20	4068967.77	12	598694.55	4068945.14
13	598622.81	4068939.06	14	598531.83	4068949.46
15	598451.46	4068902.70	16	598438.28	4068921.34
17	598414.46	4068955.14	18	598284.82	4069175.51
19	598106.30	4069273.38	20	598097.27	4069278.34
21	598078.60	4069298.58	22	597985.48	4069345.79
23	597885.11	4069346.03	24	597885.12	4069345.14
25	597866.46	4069357.73	26	597839.10	4069374.91
27	597858.94	4069375.08	28	597838.37	4069375.19
29	597835.12	4069376.10	30	597816.65	4069381.63
31	597790.08	4069349.76	32	597734.24	4069379.79
33	597720.49	4069375.23	34	597713.31	4069392.81
35	597705.19	4069413.49			

İL :	KİLİS
İLÇESİ :	MUSABEYLİ
MAHALLESİ :	BALIKLI
ADA/PARSEL :	124/150
KOOR. SİS. :	ITRF98
ÖG/DOM :	3/36
ALANI :	65.523,98 m2

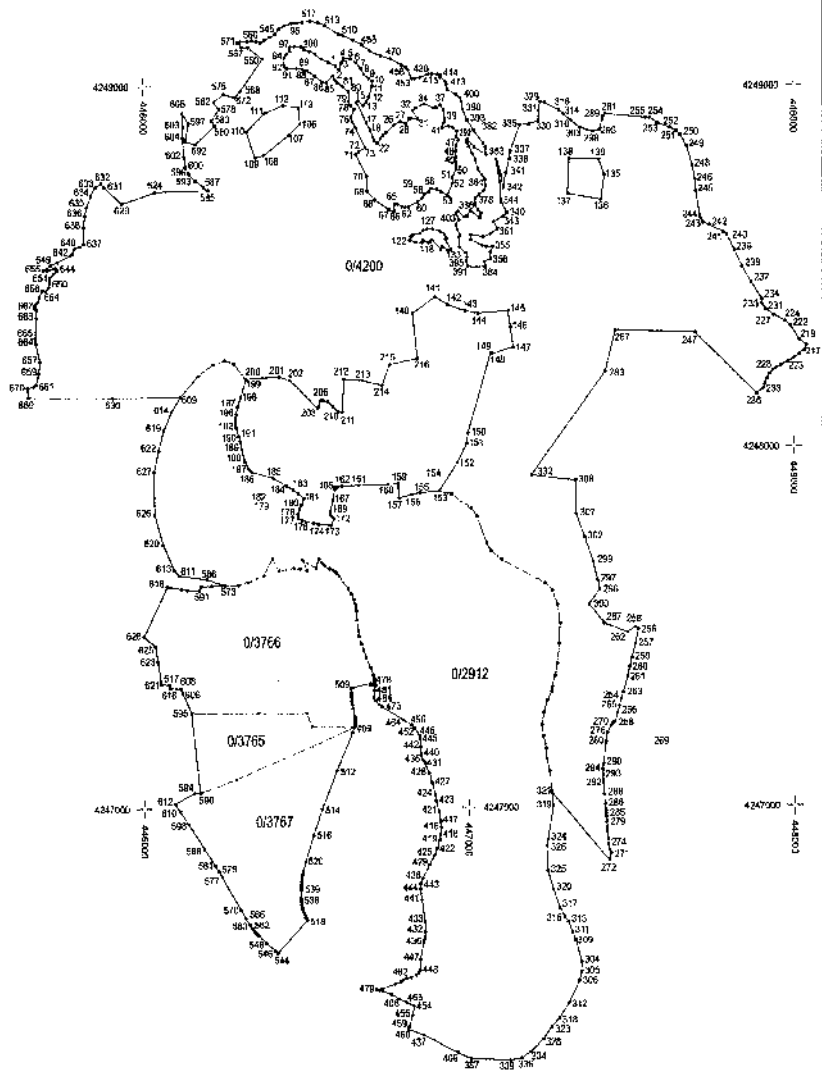
## ORMAN ALANI HARİTASI



Nokta No	Y	X	Nokta No	Y	X
1	582609.23	4085190.93	2	582625.10	4085181.09
3	582544.23	4085042.80	4	582584.55	4085027.58
5	582544.53	4084970.82	6	582529.53	4084976.95
7	582529.51	4085031.41	8	582427.76	4084955.83
9	582426.50	4084946.16	10	582423.06	4084909.03
11	582361.79	4085232.36	12	582332.34	4085388.50
13	582337.52	4085386.39	14	582352.04	4085363.28
15	582372.90	4085379.34	16	582379.71	4085374.83
17	582392.61	4085362.63	18	582401.50	4085357.61
19	582414.81	4085354.74	20	582436.86	4085354.83
21	582462.38	4085351.69	22	582508.76	4085347.95
23	582516.13	4085350.16	24	582518.05	4085333.10
25	582515.48	4085317.48	26	582515.36	4085296.84
27	582517.77	4085285.32	28	582511.48	4085278.37
29	582506.62	4085263.84	30	582505.24	4085250.06
31	582510.24	4085235.90	32	582514.50	4085244.62
33	582518.81	4085186.47	34	582550.79	4085183.71
35	582579.37	4085182.11			

İLİ	: MALATYA
R.ÇESİ	: BATTALGAZİ
MAHALLESİ	: BAHCİBAŞI, ÇAMIRLI
ADA/NARSEL	: 0/2912,3765,3766,3767,4200
KOOR. SİS.	: ITRF96
DG/DOM	: 5/39
ALANI	: 2.967.037,14 m <sup>2</sup>

# ORMAN ALANI HARİTASI



İLİ	: MALATYA
İLÇESİ	: BATTALGAZİ
MAHALLESİ	: BAHÇEBAŞI, ÇAMURLU
ADA/PARSEL	: 0/2912,3765,3766,3767,4200
KOOR. SİS.	: ITRF96
DG/DOM	: 3/39

## KOORDİNAT ÖZET ÇİZELGESİ 1

Nokta No	Y	X	Nokta No	Y	X
1	446594.50	4249057.17	64	446783.95	4248675.15
2	446604.72	4249046.94	65	446775.63	4248673.76
3	446613.50	4249066.46	66	446774.02	4248656.20
4	446619.38	4249078.66	67	446759.46	4248653.44
5	446639.55	4249077.79	68	446715.80	4248665.77
6	446659.10	4249065.98	69	446691.77	4248710.03
7	446673.35	42489050.09	70	446690.39	4248751.62
8	446682.89	4249033.39	71	446656.37	4248812.40
9	446697.86	4249021.58	72	446666.24	4248820.32
10	446708.25	4249014.65	73	446686.32	4248830.38
11	446708.25	4249001.75	74	446656.74	4248883.86
12	446698.06	4248971.07	75	446647.50	4248900.54
13	446688.29	4248954.23	76	446642.63	4248813.37
14	446679.19	4248946.63	77	446651.09	4248936.46
15	446664.12	4248958.31	78	446639.80	4248946.47
16	446659.84	4248955.32	79	446635.19	4248957.76
17	446688.91	4248900.22	80	446635.44	4248984.45
18	446701.69	4248878.66	81	446616.71	4248999.07
19	446709.40	4248859.50	82	446601.57	4249009.33
20	446713.66	4248849.39	83	446592.08	4249018.83
21	446721.84	4248842.47	84	446585.92	4249030.12
22	446725.73	4248840.56	85	446585.65	4249009.33
23	446732.66	4248855.81	86	446553.86	4249012.19
24	446740.98	4248864.59	87	446529.17	4249029.92
25	446749.53	4248871.06	88	446508.29	4249042.49
26	446775.40	4248892.77	89	446491.24	4249049.67
27	446794.35	4248901.78	90	446472.61	4249050.57
28	446811.21	4248895.55	91	446444.36	4249050.45
29	446820.45	4248909.54	92	446435.65	4249054.68
30	446826.23	4248891.02	93	446433.90	4249060.91
31	446847.02	4248910.33	94	446434.90	4249080.58
32	446831.08	4248932.28	95	446440.63	4249089.54
33	446841.71	4248939.67	96	446451.83	4249089.25
34	446867.35	4248950.30	97	446451.33	4249109.96
35	446896.46	4248939.21	98	446465.53	4249111.20
36	446903.62	4248940.13	99	446485.44	4249111.20
37	446915.64	4248946.60	100	446492.66	4249108.96
38	446925.57	4248933.43	101	446496.90	4249101.99
39	446930.89	4248910.10	102	446514.33	4249098.00
40	446929.04	4248899.47	103	446531.01	4249091.03
41	446921.41	4248884.48	104	446550.68	4249076.09
42	446942.67	4248889.31	105	446569.85	4249068.87
43	446955.14	4248896.07	106	446483.58	4248895.84
44	446967.62	4248874.75	107	446449.98	4248895.44
45	446966.46	4248859.97	108	446369.34	4248908.48
46	446972.01	4248849.34	109	446344.35	4248904.07
47	446966.00	4248836.63	110	446317.89	4248874.63
48	446983.92	4248820.69	111	446374.17	4248925.24
49	446985.31	4248802.90	112	446429.40	4248946.24
50	446985.54	4248770.33	113	446478.33	4248940.78
51	446993.53	4248745.84	114	446921.83	4248557.01
52	446955.37	4248732.21	115	446918.06	4248549.75
53	446938.28	4246698.48	116	446890.28	4248575.95
54	446919.10	4248707.26	117	446883.86	4248571.29
55	446904.32	4248715.11	118	446878.14	4248569.15
56	446887.22	4248717.89	119	446861.94	4248574.66
57	446881.68	4248707.26	120	446860.13	4248568.32
58	446867.35	4248702.16	121	446839.89	4248670.13
59	446860.65	4248691.09	122	446822.02	4248574.74
60	446846.33	4248680.46	123	446823.37	4248584.66
61	446819.30	4248667.29	124	446831.51	4248589.40
62	446808.21	4248665.21	125	446854.55	4248594.42
63	446798.51	4248667.98	126	446863.48	4248601.82

# KOORDINAT ÖZET ÇİZELGESİ 2

İL :	MALATYA
İLÇESİ :	BATTALGAZİ
MAHALLESİ :	BAHÇEBAŞI, ÇAMURLU
ADA/PARSEL :	0/2912,3765,3766,3767,4200
KOOR. SIS. :	ITRF96
DG/DOM :	3/39

Nokta No	Y	X
127	446876.04	4248605.87
128	446891.96	4248605.87
129	446914.01	4248601.12
130	446928.67	4248590.51
131	446936.49	4248579.76
132	446931.60	4248577.39
133	446948.35	4248548.35
134	446939.14	4248547.52
135	447421.95	4248763.25
136	447411.32	4248685.62
137	447308.91	4248701.56
138	447313.26	4248797.69
139	447404.56	4248796.24
140	446830.31	4248371.01
141	446959.18	4248416.19
142	446938.51	4248394.07
143	446992.53	4248377.75
144	447031.99	4248370.27
145	447124.80	4248377.27
146	447132.21	4248331.77
147	447140.59	4248277.04
148	447076.81	4248258.81
149	447070.63	4248260.58
150	447000.93	4248040.29
151	446997.58	4248012.31
152	446988.50	4247958.39
153	446911.99	4247978.67
154	446911.46	4247878.38
155	446853.77	4247874.42
156	446827.20	4247868.33
157	446787.83	4247859.30
158	446785.48	4247890.64
159	446784.83	4247899.35
160	446753.66	4247897.76
161	446661.88	4247896.76
162	446611.53	4247893.66
163	446598.85	4247890.80
164	446586.72	4247890.13
165	446591.73	4247888.33
166	446590.30	4247884.77
167	446584.56	4247854.42
168	446576.30	4247823.18
169	446576.63	4247817.91
170	446576.92	4247813.52
171	446578.46	4247810.82
172	446587.34	4247803.00
173	446579.54	4247784.05
174	446542.08	4247786.57
175	446523.72	4247780.36
176	446489.20	4247797.53
177	446475.87	4247803.65
178	446475.35	4247814.62
179	446480.33	4247828.84
180	446486.47	4247841.67
181	446494.15	4247858.92
182	446476.04	4247872.87
183	446469.08	4247883.20
184	446439.73	4247894.62
185	446398.57	4247915.90
186	446332.87	4247933.68
187	446323.61	4247942.51
188	446312.65	4247962.06
189	446303.15	4247995.45

Nokta No	Y	X
190	446298.11	4248018.64
191	446293.46	4248032.31
192	446285.71	4248056.91
193	446282.77	4248063.72
194	446282.63	4248073.94
195	446283.84	4248083.77
196	446286.99	4248093.86
197	446289.53	4248116.51
198	446299.21	4248141.32
199	446315.42	4248188.11
200	446314.14	4248191.29
201	446416.78	4248197.04
202	446460.01	4248188.04
203	446538.68	4248109.81
204	446539.97	4248114.15
205	446547.28	4248132.46
206	446552.26	4248132.73
207	446569.65	4248128.22
208	446583.87	4248116.28
209	446601.16	4248098.95
210	446602.40	4248099.63
211	446613.73	4248098.29
212	446619.02	4248189.97
213	446675.02	4248186.86
214	446736.22	4248172.59
215	446759.10	4248228.74
216	446844.84	4248246.08
217	448038.63	4248279.66
218	448031.93	4248266.21
219	448016.57	4248295.44
220	448015.76	4248254.63
221	447999.69	4248243.12
222	447988.84	4248335.02
223	447980.28	4248233.18
224	447973.51	4248347.56
225	447960.23	4248223.25
226	447945.49	4248215.95
227	447938.66	4248363.36
228	447936.62	4248211.56
229	447926.23	4248201.24
230	447917.50	4248186.19
231	447914.04	4248379.15
232	447910.81	4248172.41
233	447906.65	4248161.26
234	447903.35	4248406.56
235	447902.89	4248394.95
236	447866.59	4248146.22
237	447870.36	4248454.88
238	447843.88	4248499.02
239	447820.65	4248545.48
240	447797.42	4248587.30
241	447785.73	4248594.73
242	447743.06	4248613.78
243	447725.41	4248620.75
244	447716.58	4248635.15
245	447703.57	4248707.63
246	447701.71	4248739.69
247	447699.59	4248315.52
248	447691.98	4248779.64
249	447673.84	4248833.54
250	447654.32	4248883.74
251	447641.78	4248874.89
252	447623.19	4248863.71

İLİ	: MALATYA
İLÇESİ	: BATTALGAZI
MAHALLESİ	: BAHÇEBAŞI, ÇAMURLU
ADA/PARSEL	: 0/2912,3765,3766,3767,4200
KOOR. SİS.	: ITRF96
DG/DOM	: 3/39

## KOORDİNAT ÖZET ÇİZELGESİ 3

Nokta No	Y	X
253	447584.17	4248895.79
254	447561.87	4248911.13
255	447547.93	4248890.66
256	447524.03	4247491.85
257	447515.72	4247452.58
258	447515.30	4247499.81
259	447504.46	4247412.12
260	447498.43	4247387.14
261	447491.17	4247358.18
262	447490.41	4247483.91
263	447477.66	4247316.55
264	447470.89	4247297.99
265	447465.71	4247278.30
266	447459.87	4247260.51
267	447454.63	4248323.55
268	447452.36	4247236.36
269	447444.33	4247230.82
270	447440.54	4247225.34
271	447439.31	4246872.06
272	447433.09	4246851.10
273	447432.79	4246886.41
274	447430.03	4246896.18
275	447429.84	4246910.52
276	447428.81	4247204.84
277	447427.19	4246929.91
278	447426.52	4246940.86
279	447425.70	4246958.67
280	447424.49	4247179.71
281	447424.42	4248922.36
282	447423.83	4248972.02
283	447423.31	4248208.82
284	447422.94	4246989.72
285	447422.49	4246980.97
286	447420.18	4247007.38
287	447419.11	4247509.24
288	447417.97	4247034.25
289	447417.28	4248916.11
290	447416.88	4247118.51
291	447416.30	4248906.87
292	447416.16	4247063.49
293	447415.37	4247087.84
294	447413.87	4247103.51
295	447406.14	4248977.57
296	447405.94	4247604.12
297	447389.34	4247628.83
298	447386.41	4248873.99
299	447385.91	4247679.45
300	447373.12	4247562.63
301	447367.58	4248677.57
302	447361.32	4247748.46
303	447347.85	4248984.15
304	447346.51	4246570.40
305	447345.59	4246541.95
306	447338.88	4246517.04
307	447333.84	4247813.90
308	447332.51	4247907.58
309	447328.43	4246630.83
310	447320.64	4248902.69
311	447318.51	4246652.24
312	447306.88	4246455.00
313	447305.99	4246682.30
314	447294.93	4248922.71
315	447294.41	4248689.28

Nokta No	Y	X
316	447282.08	4248932.28
317	447279.10	4246721.48
318	447276.05	4246412.77
319	447261.47	4247003.11
320	447260.40	4246773.66
321	447258.37	4247039.17
322	447257.19	4247040.40
323	447252.36	4246389.59
324	447244.88	4246909.09
325	447243.30	4246823.70
326	447241.20	4248892.90
327	447238.73	4248952.51
328	447226.76	4246356.85
329	447224.76	4248955.03
330	447219.88	4248903.54
331	447219.73	4248930.56
332	447196.34	4247922.37
333	447188.89	4248893.45
334	447188.67	4246325.54
335	447161.40	4248891.62
336	447160.32	4246308.58
337	447132.65	4248819.41
338	447129.97	4248798.42
339	447126.41	4246302.32
340	447123.20	4248850.30
341	447118.74	4248760.17
342	447111.10	4248718.98
343	447110.32	4246638.57
344	447104.59	4246679.64
345	447103.16	4248753.76
346	447106.01	4248763.24
347	447099.94	4248736.53
348	447099.22	4248754.06
349	447095.85	4248780.86
350	447094.35	4248777.51
351	447093.14	4248604.86
352	447091.88	4248787.96
353	447083.13	4248796.64
354	447080.62	4248524.90
355	447077.40	4248557.27
356	447071.32	4248522.93
357	447070.60	4248592.34
358	447070.60	4248541.89
359	447059.15	4248556.92
360	447057.75	4248810.86
361	447056.29	4248724.72
362	447055.15	4248830.17
363	447054.86	4246741.16
364	447054.86	4248501.46
365	447052.35	4248516.03
366	447050.92	4248711.13
367	447049.13	4248563.33
368	447048.56	4248842.43
369	447044.84	4248560.14
370	447044.84	4246754.78
371	447041.26	4248649.58
372	447040.90	4248542.43
373	447038.76	4248635.27
374	447037.68	4248700.75
375	447032.67	4248769.80
376	447032.67	4249657.10
377	447026.23	4248499.31
378	447025.16	4248690.37

İLİ	: MALATYA
İLÇESİ	: BATTALGAZI
MAHALLESİ	: BAHÇEBAŞI, ÇAMURLU
ADA/PARSEL	: 0/2912,3765,3766,3767,4200
KOOR. SİS.	: ITRF96
DG/DOM	: 3/39

## KOORDİNAT ÖZET ÇİZELGESİ 4

Nokta No	Y	X	Nokta No	Y	X
379	447024.80	4248796.64	442	446851.81	4247168.51
380	447023.73	4248673.31	443	446850.78	4246790.42
381	447020.51	4248831.34	444	446849.90	4246774.85
382	447018.34	4248878.50	445	446849.32	4247192.75
383	447015.50	4248814.17	446	446848.73	4247201.12
384	447011.21	4248589.83	447	446848.43	4246578.90
385	447009.77	4248576.24	448	446848.19	4246548.97
386	447009.42	4248555.67	449	446843.23	4246542.48
387	447005.93	4246306.56	450	446838.12	4249019.83
388	447004.41	4248933.85	451	446835.02	4246535.42
389	447000.11	4248843.87	452	446831.84	4247221.68
390	446999.76	4248852.61	453	446829.14	4249019.68
391	446999.76	42488501.82	454	446828.18	4246448.60
392	446999.40	4248527.93	455	446824.06	4246423.67
393	446998.92	4248905.95	456	446823.47	4247229.32
394	446998.68	4246841.36	457	446819.74	4246527.97
395	446995.82	4248516.84	458	446816.60	4249046.05
396	446994.03	4248541.17	459	446812.93	4246352.30
397	446990.10	4248638.85	460	446810.41	4246385.18
398	446985.66	4248935.24	461	446810.33	4249052.32
399	446982.27	4248956.51	462	446805.80	4246526.06
400	446978.16	4248967.54	463	446805.34	4246458.64
401	446977.93	4248590.91	464	446799.38	4247243.42
402	446975.78	4248555.13	465	446798.92	4249059.17
403	446974.35	4248630.62	466	446794.93	4246521.14
404	446974.35	4248583.75	467	446787.94	4248516.96
405	446971.85	4248655.31	468	446784.07	4246468.37
406	446968.27	4248603.79	469	446789.66	4246509.84
407	446966.12	4248647.44	470	446784.60	4248076.88
408	446965.41	4248617.74	471	446788.08	4246491.17
409	446963.87	4246323.24	472	446734.22	4248084.48
410	446963.09	4248977.52	473	446732.84	4247279.28
411	446938.18	4248991.16	474	446730.88	4246491.23
412	446934.80	4249004.91	475	446728.62	4246495.94
413	446930.63	4249014.50	476	446724.17	4247285.14
414	446918.12	4249029.16	477	446722.99	4246493.13
415	446915.84	4249024.71	478	446715.60	4247341.19
416	446914.68	4246845.09	479	446714.06	4246495.87
417	446913.07	4246861.25	480	446713.74	4247296.16
418	446912.63	4246925.26	481	446711.24	4247325.39
419	446909.83	4246910.43	482	446709.36	4247340.07
420	446909.34	4249033.17	483	446709.34	4247339.96
421	446906.90	4248890.48	484	446708.45	4247305.26
422	446902.49	4246867.36	485	446700.76	4249099.05
423	446898.82	4247020.00	486	446699.26	4247340.25
424	446896.17	4247036.90	487	446698.99	4247344.00
425	446893.82	4246869.15	488	446675.93	4249116.09
426	446890.70	4249035.56	489	446652.47	4247235.02
427	446886.77	4247058.04	490	446652.34	4247238.10
428	446878.69	4247095.51	491	446652.21	4247241.32
429	446878.69	4246842.12	492	446652.00	4247231.85
430	446877.99	4249033.42	493	446651.79	4247244.06
431	446865.03	4247122.53	494	446651.73	4247229.95
432	446864.44	4246656.45	495	446651.44	4247246.39
433	446863.85	4246664.07	496	446650.93	4247226.92
434	446861.80	4246836.92	497	446650.88	4247248.96
435	446858.72	4247131.64	498	446650.40	4247251.40
436	446959.27	4246627.52	499	446649.67	4247223.74
437	446857.83	4246369.22	500	446649.04	4248128.40
438	446857.10	4246804.81	501	446644.97	4247274.48
439	446854.15	4249024.84	502	446644.61	4247333.45
440	446854.02	4247148.77	503	446643.17	4247209.07
441	446853.87	4248745.18	504	446642.83	4247285.26

İli	: MALATYA
İlçesi	: BATTALGAZİ
MAHALLESİ	: BAHIÇEBAŞI, ÇAMURLU
ADA/PARSEL	: 0/2312,3765,3766,3767,4200
KOOR. SİS.	: ITRF96
DG/DOM	: 3/39

## KOORDİNAT ÖZET ÇİZELGESİ 5

Nokta No	Y	X
505	446641.08	4247296.12
506	446639.70	4247307.03
507	446638.93	4247315.52
508	446638.71	4247317.98
509	446637.69	4247332.11
510	446617.63	4249141.33
511	446603.79	4249145.03
512	446594.57	4247103.91
513	446561.13	4249168.19
514	446548.07	4246996.66
515	446539.76	4249176.12
516	446522.08	4246925.93
517	446514.46	4249180.28
518	446501.16	4246690.68
519	446498.03	4246895.35
520	446495.91	4246961.27
521	446494.88	4246701.07
522	446491.70	4246706.99
523	446489.63	4249176.95
524	446489.10	4246713.08
525	446488.96	4246925.56
526	446487.79	4246716.80
527	446487.37	42466819.28
528	446486.90	4246719.32
529	446485.98	42466812.97
530	446485.08	4246725.70
531	446484.81	4246606.61
532	446483.83	4246800.20
533	446483.66	4246732.17
534	446483.07	4246793.78
535	446482.67	4246738.72
536	446482.52	4246787.34
537	446482.16	4246780.87
538	446482.07	4246745.31
539	446482.03	4246774.40
540	446481.91	4246751.93
541	446456.97	4249173.75
542	446435.47	4249167.81
543	446418.25	4249158.43
544	446408.72	4246598.99
545	446405.96	4249144.49
546	446402.52	4246604.26
547	446390.37	4249137.15
548	446374.77	4246627.34
549	446373.33	4249128.41
550	446367.30	4249078.97
551	446361.25	4249122.87
552	446350.08	4246648.14
553	446348.98	4249124.86
554	446347.55	4246680.31
555	446345.08	4246652.54
556	446342.57	4246654.84
557	446340.32	4246857.19
558	446338.92	4246659.60
559	446335.78	4246662.06
560	446335.41	4248127.12
561	446333.61	4246664.68
562	446331.50	4246667.14
563	446323.23	4246677.41
564	446322.53	4249108.82
565	446320.86	4249125.34
566	446310.26	4246667.37
567	446303.61	4249109.59

Nokta No	Y	X
568	446299.91	4248987.41
569	446298.20	4249124.45
570	446296.87	4246718.40
571	446289.29	4249122.87
572	446282.37	4248968.19
573	446249.97	4247616.30
574	446248.86	4247616.39
575	446247.28	4248978.18
576	446238.66	4247615.91
577	446237.70	4246811.32
578	446231.87	4248936.19
579	446227.94	4246826.03
580	446219.26	4248890.88
581	446216.33	4246842.32
582	446215.43	4248956.49
583	446208.93	4248905.21
584	446206.65	4247615.29
585	446198.27	4248713.10
586	446193.48	4247633.82
587	446183.46	4246723.82
588	446182.97	4248889.14
589	446175.35	4247613.63
590	446170.54	4247043.21
591	446168.70	4247603.34
592	446158.46	4248839.83
593	446158.44	4248740.17
594	446151.86	4247043.18
595	446144.72	4247264.06
596	446139.03	4248759.57
597	446138.96	4248897.19
598	446135.53	4246955.94
599	446133.61	4247603.64
600	446128.82	4248778.98
601	446128.06	4248849.01
602	446124.73	4248807.07
603	446121.87	4248688.78
604	446120.85	4248856.64
605	446118.89	4248925.86
606	446118.35	4247319.87
607	446114.89	4247607.58
608	446112.77	4247331.67
609	446111.73	4248141.89
610	446109.46	4246992.35
611	446108.23	4247643.82
612	446094.39	4247013.60
613	446091.90	4247680.67
614	446085.42	4248100.47
615	446083.04	4247811.61
616	446078.93	4247332.67
617	446078.08	4247341.72
618	446071.11	4247813.96
619	446061.30	4248048.61
620	446058.96	4247730.17
621	446053.14	4247344.33
622	446046.78	4247993.37
623	446042.55	4247406.72
624	446037.41	4248708.01
625	446035.55	4247447.91
626	446034.07	4247813.16
627	446032.00	4247932.43
628	445999.91	4247475.78
629	445993.74	4248676.84
630	445905.17	4248138.41

İLİ	: MALATYA
İLÇESİ	: BATTALGAZI
MAHALLESİ	: BAĞÇEBAŞI, ÇAMURLU
ADA/PARSEL	: 0/2912,3765,3766,3767,4200
KOOR. SIS.	: ITRF96
DG/DOM	: 3/39

## KOORDİNAT ÖZET ÇİZELGESİ 6

Nokta No	Y	X	Nokta No	Y	X
631	445879.52	4248722.10	694	447240.31	4247161.90
632	445869.19	4248733.62	695	447238.83	4247621.30
633	445851.15	4248722.34	696	447237.77	4247821.47
634	445838.22	4248698.83	697	447233.11	4247261.00
635	445825.05	4248668.05	698	447232.33	4247198.19
636	445820.02	4248644.23	699	447232.06	4247261.17
637	445816.54	4248667.19	700	447231.27	4247196.36
638	445815.95	4248612.87	701	447228.37	4247226.85
639	445804.99	4248559.82	702	447227.31	4247226.02
640	445799.50	4248554.89	703	447104.95	4247685.07
641	445792.42	4248541.39	704	447103.89	4247685.24
642	445775.70	4248535.75	705	447071.47	4247710.84
643	445736.63	4248516.17	706	447070.42	4247711.01
644	445736.01	4248496.34	707	447058.48	4247734.19
645	445734.67	4248492.32	708	447057.42	4247734.35
646	445729.85	4248500.35	709	447028.22	4247808.47
647	445723.63	4248483.62	710	447027.16	4247806.63
648	445722.62	4248498.88	711	447010.69	4247829.56
649	445715.95	4248508.06	712	447009.63	4247829.72
650	445713.25	4248457.18	713	446949.60	4247870.56
651	445711.92	4248471.24	714	446949.54	4247870.72
652	445708.90	4248445.47	715	446711.30	4247348.42
653	445703.88	4248493.66	716	446711.19	4247348.51
654	445700.87	4248434.76	717	446710.48	4247357.43
655	445692.02	4248493.46	718	446710.37	4247357.53
656	445689.83	4248437.17	719	446709.22	4247340.05
657	445683.24	4248239.47	720	446707.70	4247367.92
658	445680.27	4248416.72	721	446707.59	4247368.01
659	445679.66	4248206.80	722	446699.83	4247388.07
660	445675.42	4248404.13	723	446699.72	4247388.16
661	445672.05	4248176.10	724	446688.84	4247415.54
662	445671.63	4248383.06	725	446686.73	4247415.63
663	445671.43	4248360.79	726	446677.72	4247437.01
664	445671.05	4248288.79	727	446677.61	4247437.11
665	445668.75	4248303.73	728	446671.18	4247453.18
666	445668.14	4248397.16	729	446671.07	4247453.25
667	445665.41	4248390.03	730	446663.93	4247478.95
668	445663.66	4248171.96	731	446663.82	4247477.04
669	445648.12	4248141.34	732	446661.74	4247492.19
670	445645.23	4248166.48	733	446661.63	4247492.29
671	447283.70	4247510.42	734	446668.20	4247521.94
672	447282.64	4247510.59	735	446668.08	4247522.04
673	447281.48	4247462.95	736	446666.70	4247545.98
674	447280.42	4247453.12	737	446666.58	4247546.07
675	447276.68	4247562.27	738	446654.79	4247556.78
676	447275.62	4247562.43	739	446654.67	4247556.85
677	447275.38	4247397.57	740	446652.19	4247567.69
678	447274.31	4247397.73	741	446652.08	4247567.78
679	447269.20	4247361.43	742	446648.90	4247577.93
680	447267.14	4247361.60	743	446648.39	4247576.03
681	447260.29	4247601.81	744	446641.23	4247593.77
682	447259.23	4247601.98	745	446641.11	4247593.87
683	447259.03	4247331.89	746	446631.84	4247606.47
684	447258.42	4247319.55	747	446631.73	4247606.56
685	447267.97	4247332.06	748	446603.74	4247641.56
686	447267.36	4247319.73	749	446603.63	4247641.68
687	447261.37	4247100.17	750	446594.05	4247652.23
688	447260.31	4247100.35	751	446593.94	4247652.33
689	447244.78	4247295.50	752	446586.73	4247656.71
690	447243.72	4247295.67	753	446586.62	4247656.81
691	447242.58	4247133.86	754	446573.81	4247662.54
692	447241.52	4247133.83	755	446573.70	4247662.63
693	447241.37	4247181.73	756	446558.30	4247671.26

İLİ	: MALATYA
İLÇESİ	: BATTALGAZI
MAHALLESİ	: BAHÇEBAŞI, ÇAMURLU
ADA/PARSEL	: 0/2912,3765,3766,3767,4200
KOOR. SIS.	: ITRF96
DG/DOM	: 3/39

## KOORDİNAT ÖZET ÇİZELGESİ 7

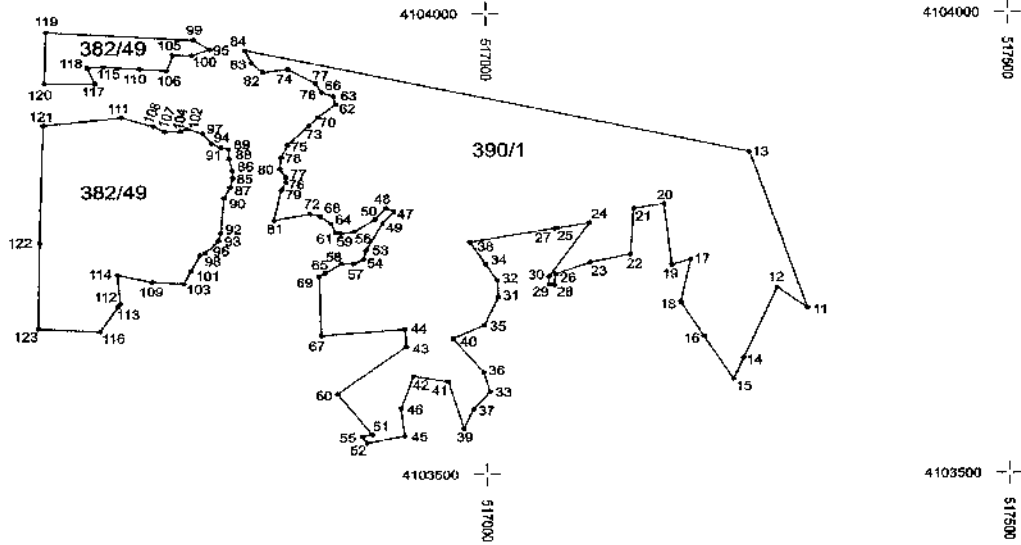
Nokta No	Y	X
757	446558.19	4247671.35
758	446551.44	4247677.35
759	446551.33	4247677.44
760	446540.16	4247689.81
761	446540.04	4247689.90
762	446532.26	4247664.88
763	446532.15	4247664.97
764	446516.38	4247227.21
765	446504.18	4247657.44
766	446504.07	4247657.53
767	446501.91	4247262.25
768	446489.43	4247686.86
769	446489.32	4247686.96
770	446482.78	4247662.74
771	446482.67	4247662.83
772	446463.36	4247663.71
773	446463.24	4247663.81
774	446416.95	4247656.87
775	446416.84	4247656.96
776	446396.07	4247691.45
777	446396.96	4247691.54
778	446370.53	4247643.57
779	446370.42	4247643.66
780	446320.43	4247625.17
781	446320.32	4247625.27
782	446291.61	4247617.75
783	446291.71	4247617.84
784	446282.33	4247080.06
785	446278.61	4248232.31
786	446277.57	4248232.46
787	446250.22	4248241.46
788	446249.19	4248241.61
789	446213.81	4248230.67
790	446212.78	4248230.83
791	446168.21	4248199.68
792	446167.18	4248199.82
793	446112.88	4248141.90
794	446111.84	4248142.06

İLİ	: OSMANİYE
İLÇESİ	: MERKEZ
MAHALLESİ	: AKYAR-KUMARLI-YAVERPAŞA
ADA/PARSEL	: 390/1, 382/49, 2205/5
KOOR. SIS.	: ITRF96
DG/DOM	: 3/36
ALANI	: 146.339,36 m <sup>2</sup>

## ORMAN ALANI HARİTASI



5000



Koordinat Özet Çizelgesi Ektedir.

İLİ	: OSMANİYE
İLÇESİ	: MERKEZ
MAHALLESİ	: AKYAR-KUMARLI-YAVERPAŞA
ADA/PARSEL	: 390/1, 382/49, 2205/5
KOOR. SİS.	: ITRF96
DGD/DM	: 3/36

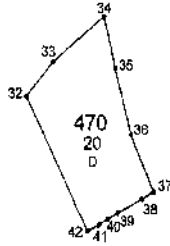
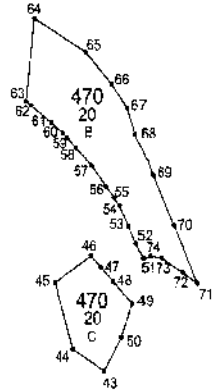
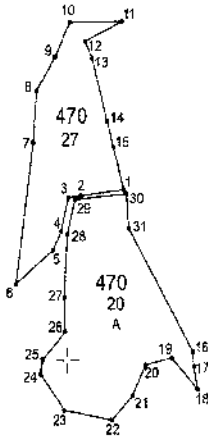
## KOORDİNAT ÖZET ÇİZELGESİ

Nokta No	Y	X
1	517791.94	4103914.68
2	517780.98	4103922.18
3	517765.28	4103916.46
4	517763.91	4103839.36
5	517755.32	4103813.40
6	517714.77	4103788.43
7	517700.29	4103690.66
8	517680.49	4103822.63
9	517872.59	4103843.28
10	517611.13	4103886.91
11	517307.42	4103879.50
12	517278.53	4103701.55
13	517252.45	4103849.15
14	517246.36	4103625.36
15	517236.58	4103602.18
16	517208.30	4103649.00
17	517195.90	4103732.61
18	517186.12	4103686.19
19	517177.71	4103726.30
20	517170.21	4103792.37
21	517141.09	4103787.22
22	517138.22	4103738.00
23	517098.73	4103729.40
24	517098.83	4103771.84
25	517087.91	4103766.32
26	517066.32	4103716.94
27	517065.07	4103765.81
28	517064.84	4103705.17
29	517059.94	4103705.72
30	517059.82	4103714.37
31	517011.50	4103692.32
32	517010.29	4103710.09
33	517002.93	4103589.17
34	516999.25	4103727.65
35	516997.84	4103861.26
36	516997.28	4103610.38
37	516987.10	4103570.23
38	516984.31	4103751.40
39	516978.27	4103549.38
40	516968.08	4103647.54
41	516963.53	4103800.17
42	516930.22	4103606.26
43	516923.63	4103688.84
44	516922.24	4103657.33
45	516921.35	4103541.81
46	516918.24	4103571.38
47	516911.97	4103784.98
48	516904.28	4103788.21
49	516900.90	4103771.70
50	516893.68	4103776.38
51	516890.64	4103543.30
52	516885.65	4103534.24
53	516885.12	4103742.74
54	516882.71	4103733.43
55	516880.93	4103541.21
56	516873.90	4103762.79
57	516873.14	4103728.35
58	516861.82	4103728.72
59	516860.83	4103760.95
60	516857.56	4103587.29
61	516856.53	4103761.82
62	516856.52	4103801.51
63	516854.63	4103910.21
64	516851.80	4103771.79
65	516846.50	4103718.93
66	516843.48	4103914.79

Nokta No	Y	X
67	516842.33	4103650.98
68	516841.51	4103780.12
69	516840.59	4103715.00
70	516839.76	4103887.93
71	516837.66	4103824.70
72	516832.04	4103782.62
73	516831.33	4103878.88
74	516811.45	4103940.04
75	516810.77	4103857.67
76	516843.48	4103914.78
76	516809.06	4103817.87
77	516808.89	4103822.60
77	516837.68	4103924.59
78	516804.54	4103844.56
79	516804.39	4103808.63
80	516803.21	4103831.86
81	516797.52	4103775.96
82	516787.46	4103936.75
83	516776.75	4103946.83
84	516770.68	4103861.02
85	516758.34	4103822.35
86	516758.06	4103890.01
87	516755.81	4103811.95
88	516754.71	4103843.32
89	516754.64	4103853.43
90	516749.77	4103799.95
91	516746.99	4103855.72
92	516746.69	4103761.72
93	516744.63	4103753.87
94	516738.32	4103859.82
95	516736.91	4103862.18
96	516732.21	4103741.08
97	516730.07	4103870.71
98	516726.98	4103738.59
99	516721.44	4103972.45
100	516720.21	4103855.98
101	516718.50	4103721.41
102	516714.85	4103876.06
103	516711.63	4103707.88
104	516708.45	4103873.09
105	516701.70	4103656.18
106	516695.79	4103938.90
107	516693.63	4103873.17
108	516693.14	4103876.65
109	516681.58	4103709.76
110	516670.70	4103941.19
111	516662.43	4103888.47
112	516651.05	4103686.51
113	516648.95	4103683.24
114	516648.30	4103717.77
115	516635.63	4103943.63
116	516631.78	4103665.44
117	516627.53	4103925.33
118	516620.16	4103942.79
119	516581.04	4103981.39
120	516579.37	4103925.78
121	516577.99	4103880.17
122	516574.14	4103752.28
123	516573.03	4103659.54

İL	: OSMANIYE
İLÇESİ	: BAHÇE
MAHALLESİ	: ÇAMLICA
ADA/PARSEL	: 470/20-27
KOOR. SİS.	: ITRF96
DG/DOM	: 3/36
ALANI	: 89.923,22 m <sup>2</sup>

## ORMAN ALANI HARİTASI



4117500  
0006495

4117500  
5488000

İLİ : OSMANİYE

İLÇESİ : BAHÇE

MAHALLESİ : ÇAMLICA

ADA/PARSEL : 470/20-27

KOOR. SİS. : İTRF96

DĞADOM : 3/36

## KOORDİNAT ÖZET ÇİZELGESİ

Nokta No	Y	X
1	549061.74	4118164.40
2	549014.63	4118158.62
3	549001.60	4118156.57
4	548993.50	4118124.95
5	548984.61	4118106.31
6	548943.90	4118073.81
7	548963.20	4118209.69
8	548966.75	4118259.13
9	548966.55	4118252.14
10	549003.31	4118325.14
11	549059.82	4118325.68
12	549019.38	4118306.81
13	549027.14	4118290.52
14	549043.70	4118230.15
15	549050.41	4118205.70
16	549136.19	4118007.77
17	549137.40	4117993.83
18	549141.16	4117971.79
19	549113.13	4118002.26
20	549085.10	4117995.55
21	549071.09	4117965.70
22	549047.94	4117941.94
23	548996.15	4117951.69
24	548970.58	4117986.41
25	548972.94	4118000.97
26	548997.69	4118027.80
27	548996.38	4118060.75
28	549000.33	4118121.24
29	549008.63	4118154.83
30	549084.70	4118160.41
31	549067.39	4118127.12
32	549316.62	4117832.14
33	549345.34	4117665.04
34	549400.17	4117708.18
35	549411.87	4117658.46
36	549428.69	4117594.86
37	549452.73	4117540.20
38	549439.98	4117533.20
39	549413.32	4117519.61
40	549402.45	4117514.62
41	549393.40	4117509.01
42	549381.25	4117502.93
43	549363.39	4117856.90
44	549320.23	4117877.25
45	549361.26	4117941.28
46	549400.07	4117967.37
47	549350.39	4117956.48
48	549363.81	4117942.33
49	549363.96	4117921.07
50	549372.59	4117898.78
51	549366.41	4117964.75
52	549366.27	4117979.64
53	549360.49	4117995.87
54	549370.98	4118015.71
55	549366.01	4118023.50
56	549356.52	4118034.59
57	549341.09	4118054.75
58	549324.34	4118071.80
59	549314.86	4118081.44
60	549310.26	4118066.13
61	549297.51	4118095.78
62	549275.15	4118112.71
63	549269.35	4118110.64
64	549279.16	4118196.18
65	549234.71	4118164.04
66	549262.84	4118122.79
67	549279.52	4118109.83
68	549287.97	4118094.71
69	549205.49	4118045.60
70	549277.83	4117997.16
71	549262.37	4117940.88
72	549236.87	4117950.82
73	549214.88	4117965.58
74	549202.24	4117967.15

İL : OSMANİYE

İLÇESİ : DÜZİÇİ

MAHALLESİ : ALI BOZLU

ADA/PARSEL : 101/1

KOOR. SİS. : ITRF96

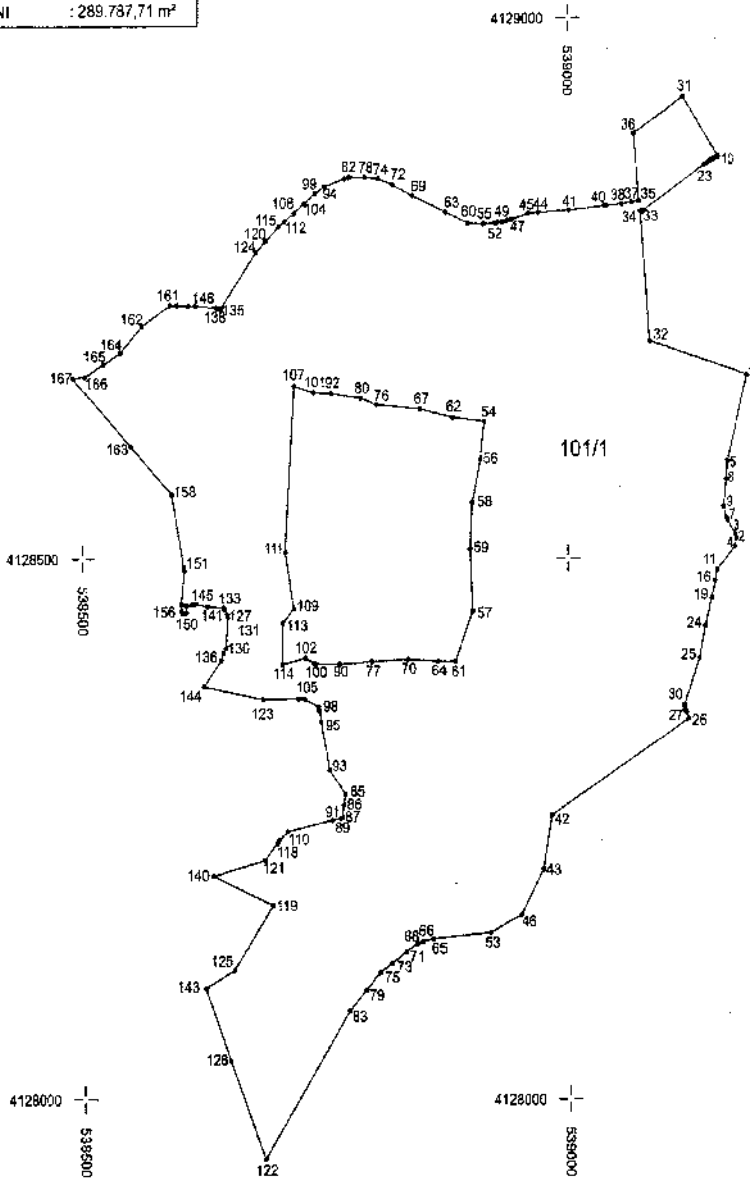
ÖG/ÖDM : 3/36

ALANI : 289.737,71 m<sup>2</sup>

## ORMAN ALANI HARITASI



5000



Koordinat Özet Çizelgesi Ektedir.

İLİ : OSMANİYE

İLÇESİ : DÜZİÇİ

MAHALLESİ : ALIBOZLU

ADA/PARSEL : 101/1

KOOR. SIS. : ITRF96

DG/DOIM : 3/36

## KOORDİNAT ÖZET ÇİZELGESİ

Nocta No	Y	X	Nocta No	Y	X	Nocta No	Y	X
1	530196.10	4128670.92	7	530944.97	4128519.53	3	530173.52	4128522.41
4	530173.46	4128513.46	5	530950.99	4128530.99	8	530165.77	4128535.77
7	530194.35	4128537.40	6	530946.92	4128573.95	0	530161.62	4128548.11
10	530195.43	4128472.68	11	530945.93	4128493.67	12	530154.81	4128498.06
13	530194.69	4128498.92	14	530945.89	4128671.88	15	530152.78	4128497.05
18	530182.60	4128479.53	17	530945.90	4128673.35	18	530149.20	4128499.21
19	530140.08	4128463.15	20	530947.46	4128688.24	21	530145.72	4128497.05
22	530184.67	4128466.17	23	530942.33	4128685.07	24	530142.23	4128498.06
25	530136.40	4128407.39	26	530925.11	4128635.07	27	530122.85	4128373.96
28	530121.32	4128362.15	29	530912.432	4128359.23	30	530120.80	4128383.66
31	530116.74	4128297.61	32	530905.70	4128370.24	33	530120.80	4128383.66
34	530076.39	4128282.01	35	530904.98	4128293.187	36	530069.35	4128289.35
37	530067.04	4128280.52	36	530905.68	4128268.67	39	530040.45	4128287.24
40	530036.43	4128282.99	41	530901.98	4128263.07	42	530028.87	4128281.87
43	530073.28	4128212.08	44	530899.91	4128261.02	45	530028.87	4128281.87
46	530049.67	4128170.04	47	530894.192	4128214.57	48	530028.87	4128281.87
49	530032.59	4128172.27	50	530827.27	4128191.00	51	530028.87	4128281.87
52	530024.53	4128115.56	53	530818.11	4128135.38	54	530028.87	4128281.87
55	530912.87	4128091.93	54	530809.94	4128092.10	57	530017.14	4128450.72
58	530900.93	4128052.18	55	530808.84	4128058.78	60	530007.40	4128011.22
61	530863.30	4128043.85	56	530801.96	4128031.58	63	530007.40	4128011.22
64	530856.76	4128004.17	58	530789.00	4128017.40	66	530007.40	4128011.22
67	530848.00	4128039.22	68	53084.347	4128042.90	69	530007.40	4128011.22
70	530835.14	4128004.12	71	530801.52	4128013.85	72	530007.40	4128011.22
73	530818.09	4128125.01	74	530806.61	4128052.13	76	530005.50	4128115.77
75	530803.80	4128043.35	77	530804.82	4128040.85	78	530007.40	4128011.22
79	530781.20	4128100.03	80	530776.78	4128049.32	81	530007.40	4128011.22
82	530776.25	4128063.44	83	530774.01	4128091.42	84	530007.40	4128011.22
85	530770.84	4128281.37	86	530768.70	4128271.07	87	530007.40	4128011.22
88	530766.29	4128238.48	89	530766.15	4128268.80	90	530007.40	4128011.22
91	530756.80	4128257.55	92	530755.38	4128259.47	93	530007.40	4128011.22
94	530749.37	4128044.54	95	530745.29	4128247.78	96	530007.40	4128011.22
97	530743.68	4128392.04	98	530742.46	4128262.16	99	530007.40	4128011.22
100	530738.84	4128401.82	101	530737.81	4128265.18	102	530007.40	4128011.22
103	530728.32	4128368.51	104	530726.02	4128268.80	105	530007.40	4128011.22
106	530721.89	4128399.30	107	530717.77	4128260.77	108	530007.40	4128011.22
109	530717.02	4128453.46	110	530708.76	4128240.77	111	530007.40	4128011.22
112	530706.32	4128291.96	113	530703.85	4128485.92	114	530007.40	4128011.22
115	530702.23	4128407.67	116	530700.96	4128428.26	117	530007.40	4128011.22
118	530698.76	4128235.63	119	530694.36	4128178.58	120	530007.40	4128011.22
121	530685.95	4128220.50	122	530684.42	4128244.00	123	530007.40	4128011.22
124	530678.14	4128184.20	125	530684.42	4128178.58	126	530007.40	4128011.22
127	530669.85	4128445.16	128	530684.42	4128244.00	129	530007.40	4128011.22
130	530664.85	4128418.67	131	530684.42	4128178.58	132	530007.40	4128011.22
133	530644.28	4128454.29	134	530684.42	4128244.00	135	530007.40	4128011.22
136	530641.90	4128402.40	137	530684.42	4128178.58	138	530007.40	4128011.22
139	530637.24	4128352.11	140	530684.42	4128244.00	141	530007.40	4128011.22
142	530624.04	4128301.06	143	530684.42	4128178.58	144	530007.40	4128011.22
145	530615.86	4128457.59	146	530684.42	4128244.00	147	530007.40	4128011.22
148	530606.84	4128374.33	149	530684.42	4128178.58	150	530007.40	4128011.22
151	530604.19	4128489.00	152	530684.42	4128244.00	153	530007.40	4128011.22
154	530602.27	4128484.10	155	530684.42	4128178.58	156	530007.40	4128011.22
157	530597.01	4128335.34	158	530684.42	4128244.00	159	530007.40	4128011.22
160	530590.81	4128590.46	161	530684.42	4128178.58	162	530007.40	4128011.22
163	530584.20	4128604.26	164	530684.42	4128244.00	165	530007.40	4128011.22
166	530582.48	4128662.28	167	530684.42	4128178.58			

## ORMAN ALANI HARITASI

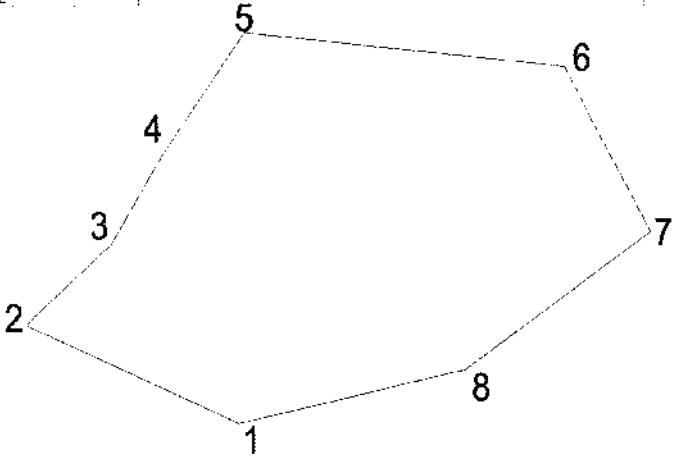
İL :	ADİYAMAN
İLÇESİ :	BESNİ
KÖY/MAH. :	AKYAZI (SAYVEREN)
ADA :	101
PARSEL :	1
KOORDİNAT :	ITRF96
ALAN :	42066,273



NoktaNo	Y	X	NoktaNo	Y	X
1	420000.620	4153061.623	2	420103.260	4153102.455
3	420153.464	4152921.792	4	420181.462	4152913.900
5	420244.590	4152918.132	6	420241.370	4152813.461
7	420175.562	4152816.622	8	420035.342	4152814.243

## ORMAN ALANI HARİTASI

İLİ	: ADIYAMAN
İLÇESİ	: BESNİ
KÖY/MAH	: ÇAYKAYA
ADA	: 143
PARSEL	: 12



### ITRF 96 - 39-3 DERECE

NoktaNo	Y	X	NoktaNo	Y	X
1	386963.322	4172660.359	2	386876.524	4172686.364
3	386911.351	4172715.595	4	386932.497	4172747.935
6	386966.081	4172792.092	6	387096.387	4172779.230
7	387131.314	4172719.227	8	387055.575	4172669.535

### ALAN ÖZETİ

Ada	Noktalar	HesapAlan
SEÇİLEN ALAN	1,2,3,4,5,6,7,8	22805.437

## ORMAN ALANI HARITASI

İLİ : ADIYAMAN

İLÇESİ : BESNİ

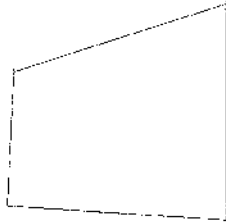
KÖY/MAH : CAMUZCU

ADA : 101

PARSEL : 1

ALAN : 37971.06

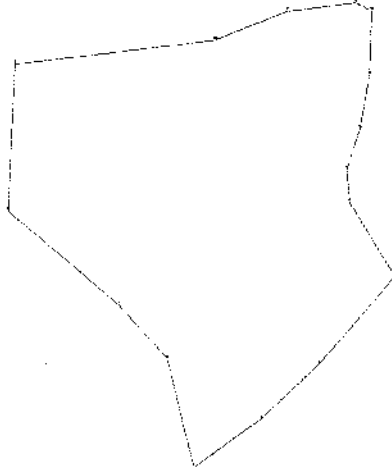
KOORDİNAT : ITRF96-3



No	Y	X	No	Y	X
1	367360.97	4163645.59	2	367361.97	4163644.40
3	367664.92	4163635.65	4	367655.96	4163635.12

## ORMAN ALANI HARİTASI

İL :	ADİYAMAN
İLÇESİ :	BESNİ
KÖY/MAH :	TAŞLIYAZI
ADA :	101
PARSEL :	1



## ITRF 96 - 39-3 DERECE

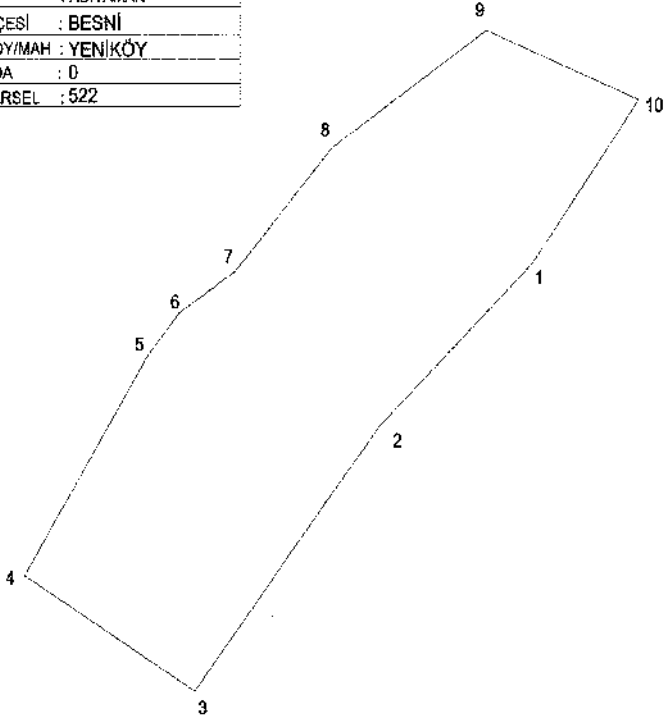
NoktaNo	Y	X	NoktaNo	Y	X
1	407322.095	4177203.417	13	407312.423	4177306.988
14	407311.214	4177282.002	15	407306.781	4177261.046
12	407305.169	4177310.212	17	407301.945	4177232.433
16	407300.736	4177245.329	2	407287.750	4177169.565
11	407274.541	4177306.988	3	407261.443	4177148.298
10	407241.898	4177296.107	4	407231.218	4177129.825
5	407225.901	4177148.016	6	407219.464	4177172.084
7	407197.915	4177193.074	9	407151.626	4177287.443
8	407148.099	4177230.295			

## ALAN ÖZETİ

Ada	Noktalar	HesapAlan
SEÇİLEN_ALAN	1,2,3,4,5,6,7,8,9,10,11,12,13, 14,15,16,17	19338.044

## ORMAN ALANI HARİTASI

İL	: ADIYAMAN
İLÇESİ	: BESNİ
KÖY/MAH	: YENİKÖY
ADA	: 0
PARSEL	: 522



### ITRF 96 - 39-3 DERECE

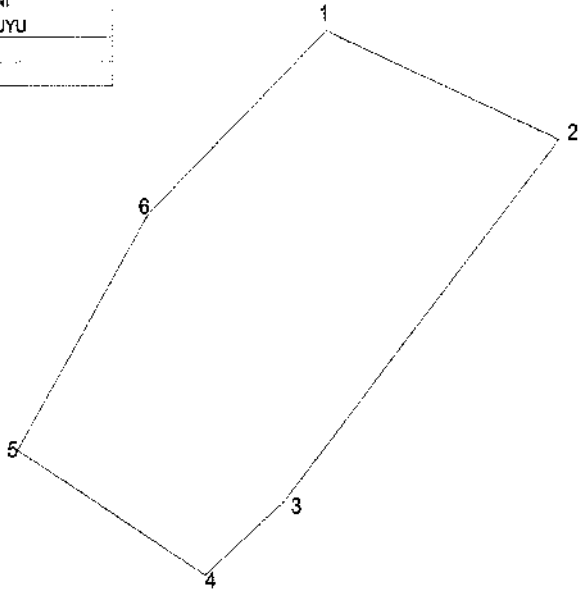
NoktaNo	Y	X	NoktaNo	Y	X
1	416027.812	4152946.249	2	415960.167	4152873.525
3	415856.088	4152755.198	4	415769.925	4152806.852
5	415832.909	4152905.708	6	415848.279	4152923.888
7	415876.999	4152942.838	8	415926.278	4152997.688
9	418004.315	4153050.110	10	416081.398	4153018.973

### ALAN ÖZETİ

Ada	Parsel	Noktalar	HesapAlan
SEÇİLEN ALAN		1,2,3,4,5,6,7,8,9,10	35049.788

## ORMAN ALANI HARİTASI

İLİ	: ADIYAMAN
İLÇESİ	: BESNİ
KÖY/MAH	: AKKUYU
ADA	: 101
PARSEL	: 1



## ITRF 96 - 39-3 DERECE

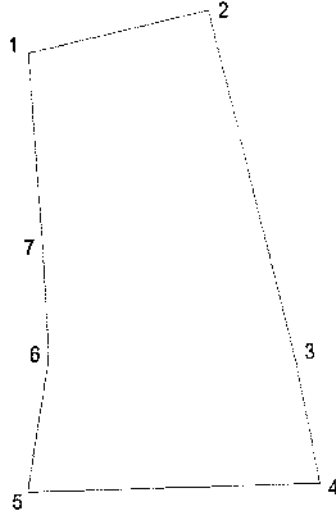
NoktaNo	Y	X	NoktaNo	Y	X
2	396059.260	4155370.698	1	395924.951	4155426.385
3	395900.382	4155187.249	4	395854.520	4155149.577
6	395821.762	4155333.024	5	395746.418	4155213.456

## ALAN ÖZETİ

Ada	Noktalar	HesapAlan
SEÇİLEN ALAN	1,2,3,4,5,6	41627.360

## ORMAN ALANI HARİTASI

İLİ	: ADIYAMAN
İLÇESİ	: BESNİ
KÖY/MAH	: ALIÇLI
ADA	: 102
PARSEL	: 1



## ITRF 96 - 39-3 DERECE

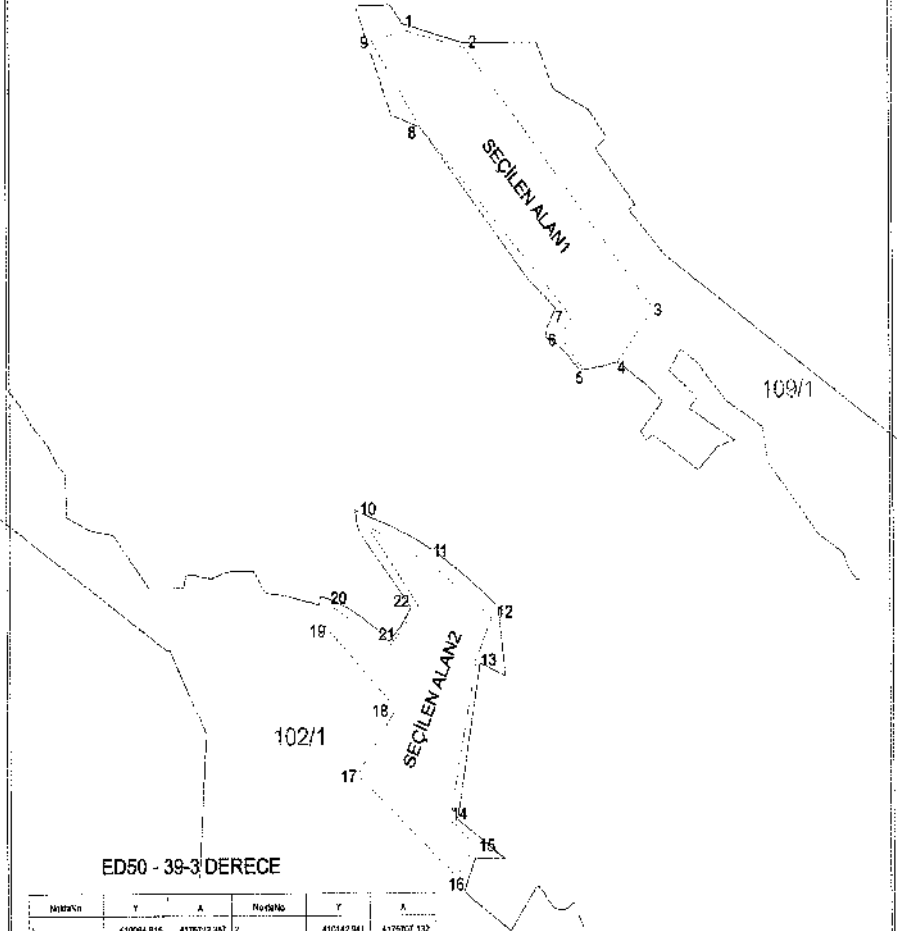
NoktaNo	Y	X	NoktaNo	Y	X
4	393375.486	4152873.886	3	393365.004	4152920.669
2	393326.383	4153059.022	6	393254.635	4152923.165
7	393252.266	4152965.991	1	393246.206	4153042.400
5	393245.248	4152870.953			

## ALAN ÖZETİ

Ada	Noktalar	HesapAlan
SEÇİLEN_ALAN	1,2,3,4,5,6,7	18351.022

# ORMAN ALANI HARITASI

İLİ	: ADIYAMAN
İLÇESİ	: BESNİ
KÖY/MAH.	: ATMALI
ADA	: 102,108
PARSEL	: 1,1



ED50 - 39-3 DERECE

No	X	Y	A	Not	X	Y	A
1	41004.815	417822.387	2		410142.241	417807.132	
2	41020.131	417647.300	4		410238.850	417842.288	
3	41028.817	417643.960	5		41034.474	417863.222	
4	410248.347	417643.212	8		41009.868	417860.575	
5	41023.366	417812.913	10		41004.627	417828.910	
6	41011.349	417621.338	2		4101.68.728	417829.637	
7	41012.410	417638.935	14		4101.28.254	417828.903	
8	410148.945	417838.002	16		4401.37.283	417828.187	
9	41007.225	417836.342	8		4420.14.987	417816.987	
10	41006.270	417828.328	20		41015.499	417829.522	
11	41007.221	417829.438	22		41009.358	417821.340	

Adı	Parsel	Notlar	Hesaplan
SEÇİLEN ALAN 2		10, 11, 12, 13, 14, 15, 16, 17, 18, 19, 20, 21, 22	2390.333
SEÇİLEN ALAN 1		1, 2, 3, 4, 5, 6, 7, 8, 9	1999.973

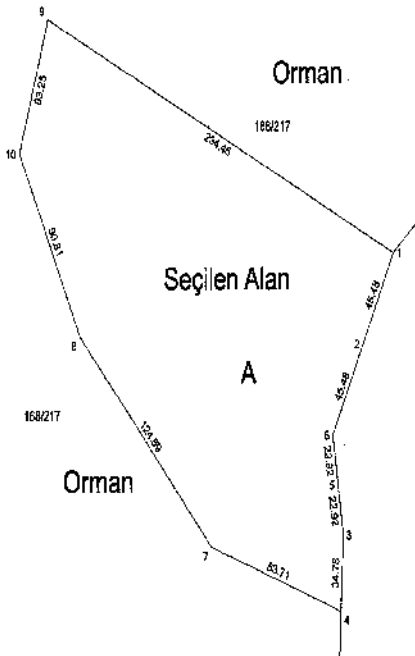
TOPLAM ALAN: 4390.303 m2

İl ADIYAMAN  
İlçesi Besni  
Muhalefi Pınarbaşı Köyü  
Ada/Parsel 168/217

## ORMAN ALANI HARİTASI

### Koordine özeti ITRF

Nokta No	Y	X
1	381047.513	4161109.311
2	381029.008	4161087.766
3	381016.534	4160980.771
4	381015.049	4160946.026
5	381013.519	4161003.496
6	381010.504	4161026.221
7	380936.679	4160975.435
8	380857.463	4161071.802
9	380838.739	4161215.988
10	380821.704	4161155.074



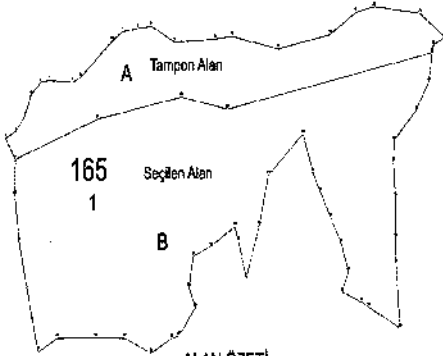
### Alan Özeti

Ada	Parsel	Noktalar	Hesap Alan
168	A Seçilen Alan	1,2,6,5,3,4,7,8,10,9	31848,822

İli ADIYAMAN  
İlçesi GÖZÜP  
Mh. Bölgesi Beğören Bölgesi  
Ada/Parsel 165/14

## ORMAN ALANI HARİTASI

### KOORDİNE ÖZETİ (ED\_50)



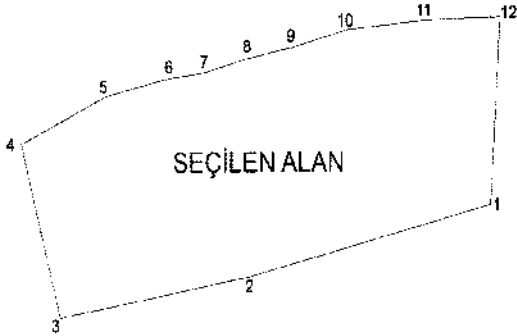
### ALAN ÖZETİ

Alan	Tipi	Alan Ölçü	Alan Ölçü
165	A (Tampon Alan)	12,3346,6713 91,1157,13 14,1136,17,41,18,93,30,20, 21,84,28,27	42570,134
165	B (Seçilen Alan)	27,28,26,26,28,28,23,32,32, 26,32,27,27,26,26,24,42,42, 44,42,42,42,42,28,27,32,26, 26,25,26,27,26,28,28,24,24, 27	129320,941

Nokta No	E		Nokta No	Z	
	X	Y		X	Y
12	32920,991	41921,456	23	32944,316	41949,210
13	32920,991	41924,648	24	32944,316	41954,920
14	32920,991	41944,236	25	32944,316	41955,770
15	32920,991	41936,263	26	32944,316	41954,300
16	32944,191	41921,021	27	32944,316	41951,870
17	32944,191	41920,193	28	32944,316	41924,400
18	32911,300	41924,561	29	32944,316	41949,320
19	32944,211	41926,730	30	32944,316	41944,740
20	32944,211	41923,320	31	32944,316	41941,340
21	32920,991	41927,720	32	32944,316	41941,490
22	32944,211	41949,216	33	32944,316	41922,120
23	32944,211	41944,200	34	32944,316	41924,320
24	32944,211	41944,200	35	32944,316	41925,320
25	32944,211	41944,200	36	32944,316	41925,320
26	32944,211	41944,200	37	32944,316	41925,320
27	32944,211	41944,200	38	32944,316	41925,320
28	32944,211	41944,200	39	32944,316	41925,320
29	32944,211	41944,200	40	32944,316	41925,320
30	32944,211	41944,200	41	32944,316	41925,320
31	32944,211	41944,200	42	32944,316	41925,320
32	32944,211	41944,200	43	32944,316	41925,320
33	32944,211	41944,200	44	32944,316	41925,320
34	32944,211	41944,200	45	32944,316	41925,320
35	32944,211	41944,200	46	32944,316	41925,320
36	32944,211	41944,200	47	32944,316	41925,320
37	32944,211	41944,200	48	32944,316	41925,320
38	32944,211	41944,200	49	32944,316	41925,320
39	32944,211	41944,200	50	32944,316	41925,320
40	32944,211	41944,200	51	32944,316	41925,320
41	32944,211	41944,200	52	32944,316	41925,320
42	32944,211	41944,200	53	32944,316	41925,320
43	32944,211	41944,200	54	32944,316	41925,320
44	32944,211	41944,200	55	32944,316	41925,320
45	32944,211	41944,200	56	32944,316	41925,320
46	32944,211	41944,200	57	32944,316	41925,320
47	32944,211	41944,200	58	32944,316	41925,320
48	32944,211	41944,200	59	32944,316	41925,320
49	32944,211	41944,200	60	32944,316	41925,320
50	32944,211	41944,200	61	32944,316	41925,320
51	32944,211	41944,200	62	32944,316	41925,320
52	32944,211	41944,200	63	32944,316	41925,320
53	32944,211	41944,200	64	32944,316	41925,320
54	32944,211	41944,200	65	32944,316	41925,320
55	32944,211	41944,200	66	32944,316	41925,320
56	32944,211	41944,200	67	32944,316	41925,320
57	32944,211	41944,200	68	32944,316	41925,320
58	32944,211	41944,200	69	32944,316	41925,320
59	32944,211	41944,200	70	32944,316	41925,320
60	32944,211	41944,200	71	32944,316	41925,320
61	32944,211	41944,200	72	32944,316	41925,320
62	32944,211	41944,200	73	32944,316	41925,320
63	32944,211	41944,200	74	32944,316	41925,320
64	32944,211	41944,200	75	32944,316	41925,320
65	32944,211	41944,200	76	32944,316	41925,320
66	32944,211	41944,200	77	32944,316	41925,320
67	32944,211	41944,200	78	32944,316	41925,320
68	32944,211	41944,200	79	32944,316	41925,320
69	32944,211	41944,200	80	32944,316	41925,320
70	32944,211	41944,200	81	32944,316	41925,320
71	32944,211	41944,200	82	32944,316	41925,320
72	32944,211	41944,200	83	32944,316	41925,320
73	32944,211	41944,200	84	32944,316	41925,320
74	32944,211	41944,200	85	32944,316	41925,320
75	32944,211	41944,200	86	32944,316	41925,320
76	32944,211	41944,200	87	32944,316	41925,320
77	32944,211	41944,200	88	32944,316	41925,320
78	32944,211	41944,200	89	32944,316	41925,320
79	32944,211	41944,200	90	32944,316	41925,320
80	32944,211	41944,200	91	32944,316	41925,320
81	32944,211	41944,200	92	32944,316	41925,320
82	32944,211	41944,200	93	32944,316	41925,320
83	32944,211	41944,200	94	32944,316	41925,320
84	32944,211	41944,200	95	32944,316	41925,320
85	32944,211	41944,200	96	32944,316	41925,320
86	32944,211	41944,200	97	32944,316	41925,320
87	32944,211	41944,200	98	32944,316	41925,320
88	32944,211	41944,200	99	32944,316	41925,320
89	32944,211	41944,200	100	32944,316	41925,320

## ORMAN ALANI HARİTASI

İLİ	: ADIYAMAN
İLÇESİ	: GÖLBAŞI
KÖY/MAH	: ÇELİK KÖY
ADA	: 144
PARSEL	: 21



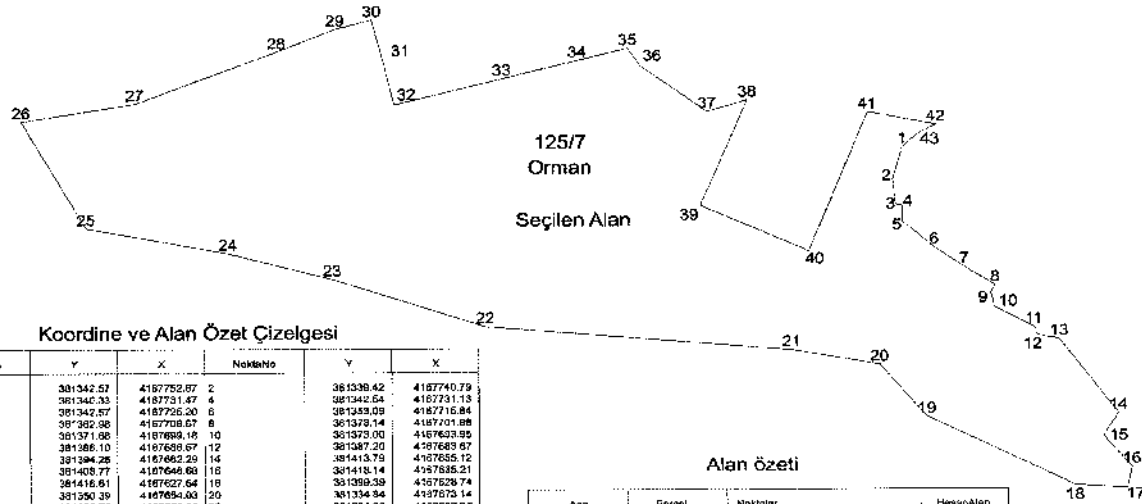
### ITRF 96 - 39-3 DERECE

NoktaNo	Y	X	NoktaNo	Y	X
1	373078.481	4174686.697	2	372918.896	4174645.406
3	372764.617	4174622.677	4	372789.279	4174722.329
5	372825.872	4174749.795	6	372666.751	4174759.474
7	372880.921	4174762.814	8	372919.791	4174770.884
9	372848.971	4174777.164	10	372594.960	4174790.984
11	373035.340	4174792.264	12	373086.150	4174783.684

Ada	Parsel	Noktalar	Hesap Alan
SEÇİLEN ALAN		1,2,3,4,5,6,7,8,9,10,11,12	36127.52

İli	ADİYAMAN
İlçesi	Göğbaşı
Mahallesi	Gedikli
Ada/Parsel	125/7

## ORMAN ALANI HARİTASI



### Koordine ve Alan Özeti Çizelgesi

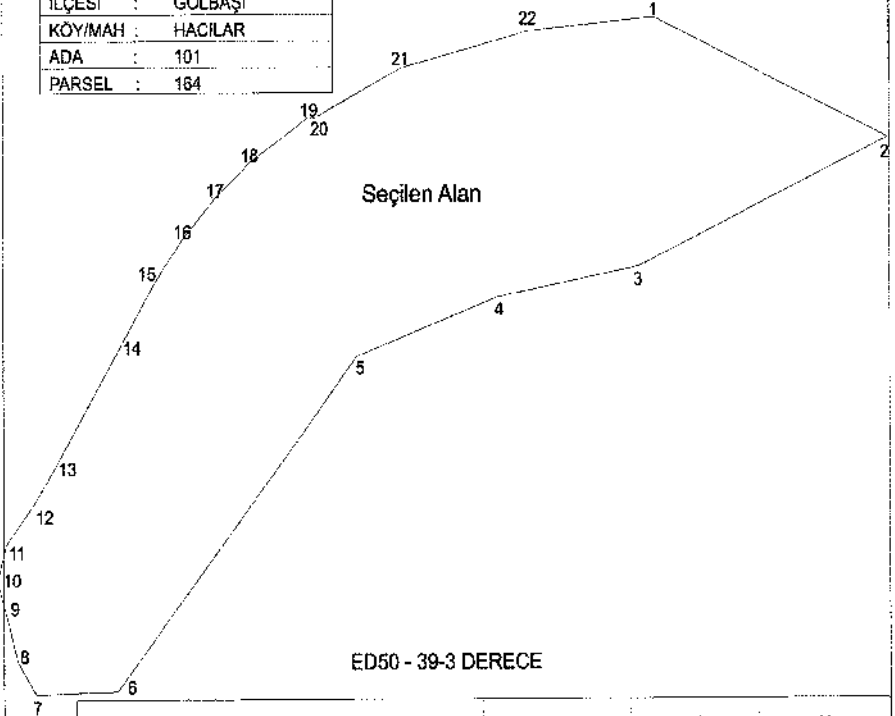
No	X	Y	No	X	Y
1	381342.57	4187752.87	2	381338.42	4187740.79
3	381340.33	4187731.47	4	381342.54	4187731.13
5	381342.57	4187726.20	6	381333.09	4187715.84
7	381332.98	4187708.57	8	381372.14	4187701.88
9	381371.60	4187699.18	10	381373.00	4187683.95
11	381386.10	4187689.67	12	381387.20	4187683.67
13	381394.28	4187662.29	14	381413.79	4187655.12
15	381403.77	4187649.88	16	381418.14	4187835.21
17	381416.61	4187627.54	18	381399.38	4187828.74
19	381590.39	4187654.03	20	381334.84	4187873.14
21	381395.75	4187678.55	22	381204.53	4187582.37
23	381153.43	4187704.76	24	381185.80	4187714.36
25	381071.96	4187723.63	26	381060.60	4187762.74
27	381088.24	4187759.05	28	381135.27	4187787.81
29	381154.67	4187795.12	30	381190.78	4187799.52
31	381111.14	4187781.58	32	381174.17	4187768.42
33	381209.80	4187777.71	34	381234.93	4187764.30
35	381251.70	4187785.73	36	381255.69	4187792.21
37	381277.99	4187765.94	38	381281.36	4187768.74
39	381275.99	4187731.35	40	381311.50	4187714.58
41	381531.18	4187765.25	42	381383.72	4187760.63
43	381347.86	4187757.43			

### Alan Özeti

Ada	Parsel	Noktalar	Hesap Alan
125	7	1,2,3,4,5,6,7,8,9,10,11,12,13, 14,15,16,17,18,19,20,21,22,23, 24,25,26,27,28,29,30,31,32,33, 34,35,36,37,38,39,40,41,42,43	24792.71

## ORMAN ALANI HARİTASI

İLİ	: ADIYAMAN
İLÇESİ	: GÖLBAŞI
KÖY/MAH	: HACILAR
ADA	: 101
PARSEL	: 164

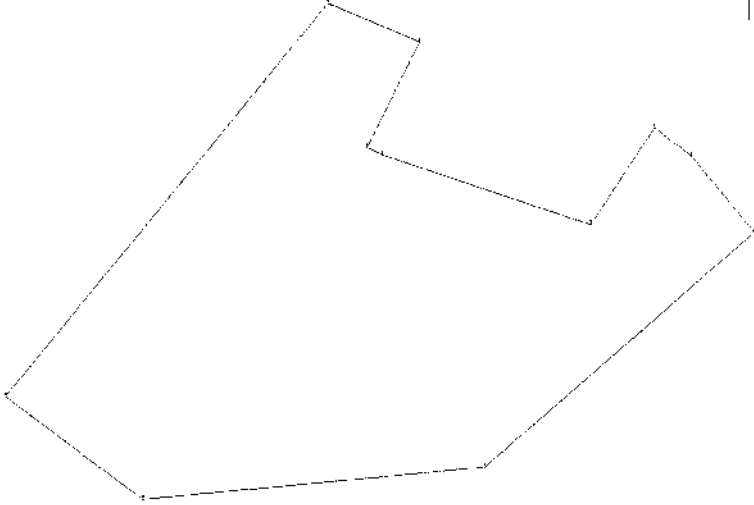


NoktaNo	Y	X	NoktaNo	Y	X
1	371306.440	4185935.250	2	371458.660	4185866.190
3	371296.105	4185792.874	4	371205.049	4185775.557
5	371115.111	4185742.039	6	370960.373	4185550.991
7	370907.980	4185549.260	8	370896.160	4185568.700
9	370889.170	4185595.430	10	370883.250	4185614.040
11	370889.110	4185635.080	12	370905.570	4185658.270
13	370920.250	4185678.450	14	370961.990	4185746.860
15	370983.870	4185783.260	16	371002.940	4185809.440
17	371024.010	4185832.890	18	371046.280	4185853.120
20	371086.920	4185877.680	21	371144.000	4185908.590
22	371226.530	4185927.550	X8	371084.320	4185878.900

Ada	Parsel	Noktalar	HesapAlan
SEÇİLEN ALAN		7,8,9,10,11,12,13,14,15,16,17, 18,X8,20,21,22,1,2,3,4,5,6	77445.327

## ORMAN ALAN HARİTASI

İLİ	: ADIYAMAN
İLÇESİ	: GÖLBAŞI
KÖY/MAH	: HAYDARLI
ADA	: 101
PARSEL	: 2



## ITRF 96 - 39-3 DERECE

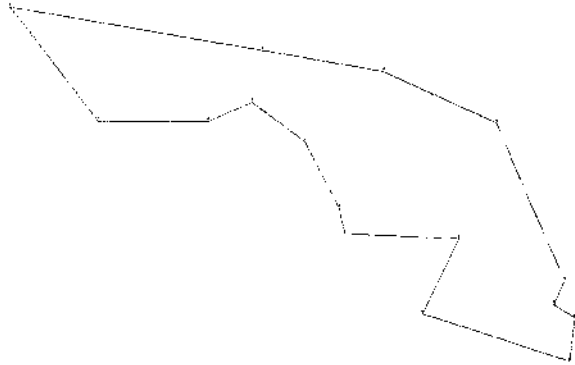
NoktaNo	Y	X	NoktaNo	Y	X
1	365814.899	4161494.027	2	365859.202	4161477.770
3	365833.454	4161433.630	4	365840.670	4161430.665
5	365941.664	4161400.864	6	365972.648	4161441.309
7	365990.860	4161429.246	8	366020.716	4161397.305
9	365890.058	4161299.607	10	365724.091	4161287.095
11	365657.930	4161330.405			

## ALAN ÖZETİ

Ada	Parsel	Noktalar	HesapAlan
SEÇİLEN_ALAN		1,2,3,4,5,6,7,8,9,10,11	38247.637

## ORMAN ALANI HARİTASI

İLİ	: ADIYAMAN
İLÇESİ	: GÖLBAŞI
KÖY/MAH	: YUKARI NASIRLI
ADA	: 150 / 14B
PARSEL	: 10-8 / 70



### ITRF 96 - 39-3 DERECE

NoktaNo	Y	X	NoktaNo	Y	X
14	377262.473	4170158.965	15	377256.683	4170117.995
12	377252.053	4170194.255	13	377240.753	4170171.635
11	377180.644	4170343.143	1	377139.946	4170234.249
16	377101.305	4170163.545	10	377061.326	4170392.580
2	377019.472	4170239.891	3	377013.402	4170264.521
4	376977.923	4170326.400	9	376933.569	4170413.327
5	376922.193	4170364.530	6	376875.697	4170346.719
7	376758.659	4170347.811	8	376866.044	4170455.913

### ALAN ÖZETİ

Ada	Noktalar	HesapAlan
SEÇİLEN_ALAN	1,2,3,4,5,6,7,8,9,10,11,12,13, 14,15,16	63131.507



## ORMAN ALANI HARİTASI

İLİ	: ADIYAMAN
İLÇESİ	: MERKEZ
KÖY/MAH	: KAYAÖNÜ
ADA	:
PARSEL	: 826



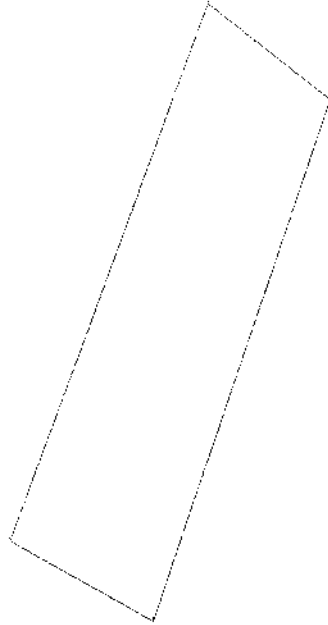
## ITRF 96 - 39-3 DERECE

NoktaNo	Y	X	NoktaNo	Y	X
1	428882.345	4185595.394	2	428840.426	4185508.950
3	428701.666	4185435.937	4	428657.806	4185370.477
5	428559.879	4185426.493	6	428691.669	4185502.298
7	428723.666	4185568.323	8	428753.112	4185650.976

Ada	Parsel	Noktalar	Tapu Alan
SEÇİLENALAN		1,2,3,4,5,6,7,8	30341.996

## ORMAN ALANI HARİTASI

İL :	ADİYAMAN
İLÇESİ :	MERKEZ
KÖY/MAH :	KÖMÜR(CUMHURİYET)
ADA :	171
PARSEL :	73-15-50-79-47 49-72-73-14



## ITRF 96 - 39-3 DERECE

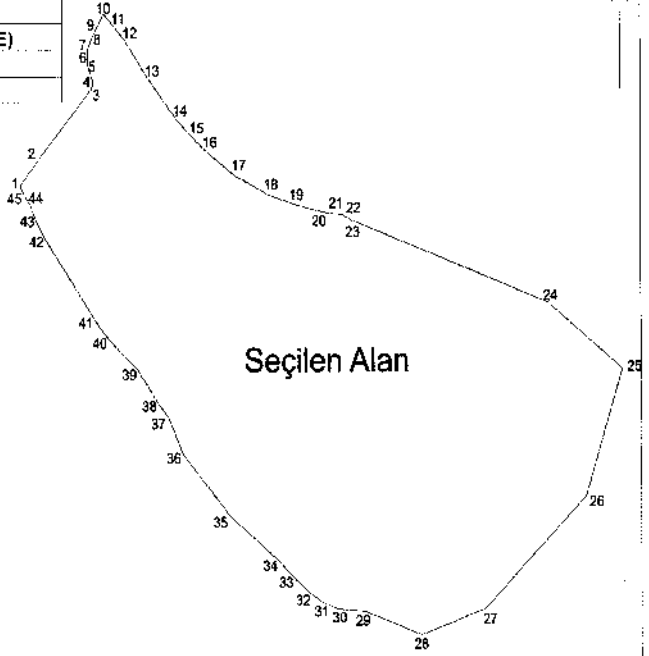
NoktaNo	Y	X	NoktaNo	Y	X
1	449119.627	4191750.716	2	449277.624	4191641.727
3	449044.164	4191054.608	4	448856.917	4191146.645

## ALAN ÖZETİ

Ada	Noktalar	HesapAlan
SEÇİLEN_ALAN	2,3,4,1	127748.504

# ORMAN ALANI HARİTASI

İLİ : ADIYAMAN  
 İLÇESİ : MERKEZ  
 KÖY/MAH : ZEY (İNDERE)  
 ADA : 133  
 PARSEL : 18



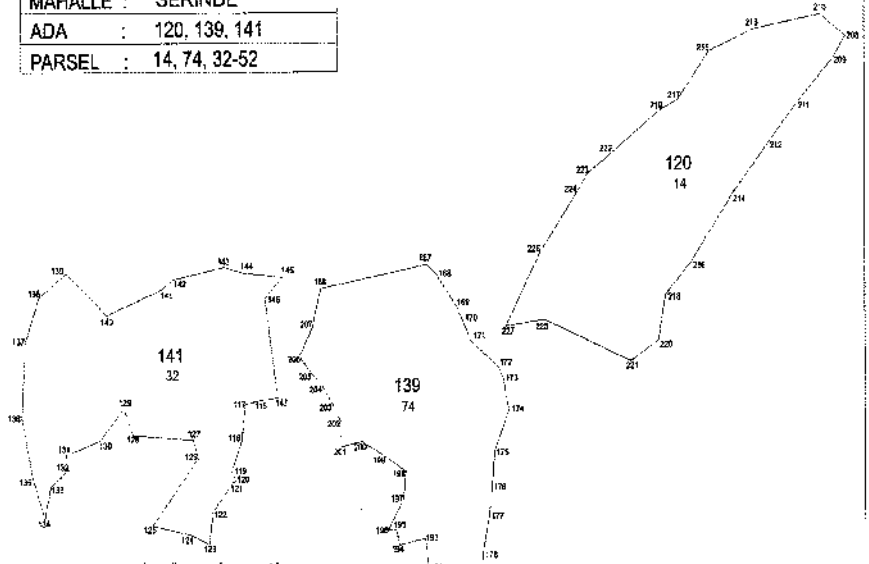
Parsel	Noktalar	HesapAlan
SEÇİLEN ALAN:	1,2,3,4,5,6,7,8,9,10,11,12,13, 14,15,18,17,18,19,20,21,22,23, 24,25,26,27,28,29,30,31,32,33, 34,35,36,37,38,39,40,41,42,43, 44,45	113740.509

## ITRF 96 - 39-3 DERECE

NoktaNo	Y	X	NoktaNo	Y	X
1	433320.225	4167190.877	2	433334.614	4167206.937
3	433381.988	4167264.229	4	433383.059	4167269.586
5	433376.653	4167281.496	6	433376.315	4167287.892
7	433378.882	4167295.071	8	433382.225	4167302.313
9	433365.989	4167308.389	10	433392.374	4167320.453
11	433400.215	4167312.407	12	433409.846	4167301.388
13	433429.283	4167272.80	14	433433.519	4167240.801
15	433406.185	4167228.225	16	433479.486	4167218.266
17	433503.443	4167197.884	18	433532.952	4167182.989
19	433653.355	4167175.283	20	433581.893	4167169.302
21	433692.375	4167186.485	22	433695.633	4167167.870
23	433603.535	4167183.826	24	433771.150	4167101.086
25	433634.180	4167050.680	26	433802.965	4166984.014
27	433717.124	4166869.373	28	433862.129	4166842.629
29	433613.767	4166867.723	30	433581.184	4166869.373
31	433678.480	4168874.356	32	433567.723	4166881.151
33	433592.068	4168894.392	34	433540.185	4166906.297
35	433498.679	4168940.279	36	433450.147	4166987.207
37	433447.078	4167014.507	38	433437.533	4167026.544
39	433421.030	4167051.223	40	433395.993	4167073.822
41	433384.683	4167068.456	42	433341.104	4167151.237
43	433382.946	4167185.920	44	433328.514	4167177.024
45	433323.891	4167183.539			

# ORMAN ALANI HARİTASI

İLİ : ADIYAMAN  
 İLÇESİ : SINCİK  
 MAHALLE : SERİNDE  
 ADA : 120, 139, 141  
 PARSEL : 14, 74, 32-52



KORDINE ÖZET ÇİZELGESİ

Nokta No	Y	X	Nokta No	Y	X
116	40329.426	4210662.265	111	46215.470	4219787.031
118	409310.445	4210632.745	116	46179.605	4219654.825
120	409320.112	4210699.445	121	443299.209	4219246.075
122	416212.775	4210991.801	123	445708.120	4219209.303
124	416244.220	4210515.446	123	464194.546	4219548.805
126	404154.170	4210819.755	127	463247.468	4219543.095
128	405109.637	4210404.240	127	465615.735	4219474.945
130	407199.367	4210633.545	131	464081.636	4219494.958
132	407295.014	4210627.676	133	464011.638	4219298.853
134	403359.295	4210518.805	133	467713.666	4219417.295
136	409258.557	4210954.045	137	461033.896	4219148.114
138	403246.695	4210736.034	139	464031.174	4219202.484
140	401339.593	4210719.244	141	420934.936	4219433.374
142	409231.638	4210916.514	143	420377.785	4219329.524
144	404312.905	4210839.854	145	409262.705	4219177.416
146	402349.300	4210718.194	147	464556.176	4219196.291
148	404414.495	4210803.084	147	460553.184	4219303.854
150	404208.194	4210819.194	149	409330.424	4219185.174
152	404805.536	4210709.014	151	409995.714	4219141.538
154	404871.634	4210719.672	175	409324.294	4219106.302
176	404056.424	4210607.235	175	109480.216	4210675.914
178	410627.104	4210609.220	177	108132.894	4210704.165
180	410234.604	4210592.775	179	109449.154	4210455.406
182	409643.814	4210441.108	181	109347.134	4210173.296
184	410657.174	4210217.671	183	109854.324	4210111.666
186	409643.814	4210233.126	185	109200.204	4210139.896
188	409608.434	4210239.240	187	109339.074	4210194.794
190	410557.554	4210265.076	189	109460.834	4210202.094
192	410574.264	4210415.780	193	109358.104	4210445.265
194	409234.414	4210497.262	193	109344.694	4210247.965
196	410574.264	4210415.265	195	109212.144	4210541.795
198	109551.374	4210434.165	197	109752.014	4210573.624
199	109235.204	4210324.975	198	109407.204	4210621.575
200	109448.214	4210324.975	199	109462.834	4210622.165
202	109441.162	4210324.975	203	109461.166	4210613.075
204	109418.802	4210454.805	205	109462.205	4210713.834
206	109387.632	4210313.024	207	109463.195	4210701.834
208	109366.716	4210714.422	209	109462.200	4210704.834
210	109360.902	4211107.293	211	109462.413	4210671.413
212	109360.902	4210991.133	213	109462.850	4210671.413
214	109360.902	4210991.133	215	109462.850	4210671.413
216	109360.902	4210991.133	217	109462.850	4210671.413
218	109360.902	4210991.133	219	109462.850	4210671.413
220	109360.902	4210991.133	221	109462.850	4210671.413
222	109360.902	4210991.133	223	109462.850	4210671.413
224	109360.902	4210991.133	225	109462.850	4210671.413
226	109360.902	4210991.133	227	109462.850	4210671.413
228	109360.902	4210991.133	229	109462.850	4210671.413
230	109360.902	4210991.133	231	109462.850	4210671.413

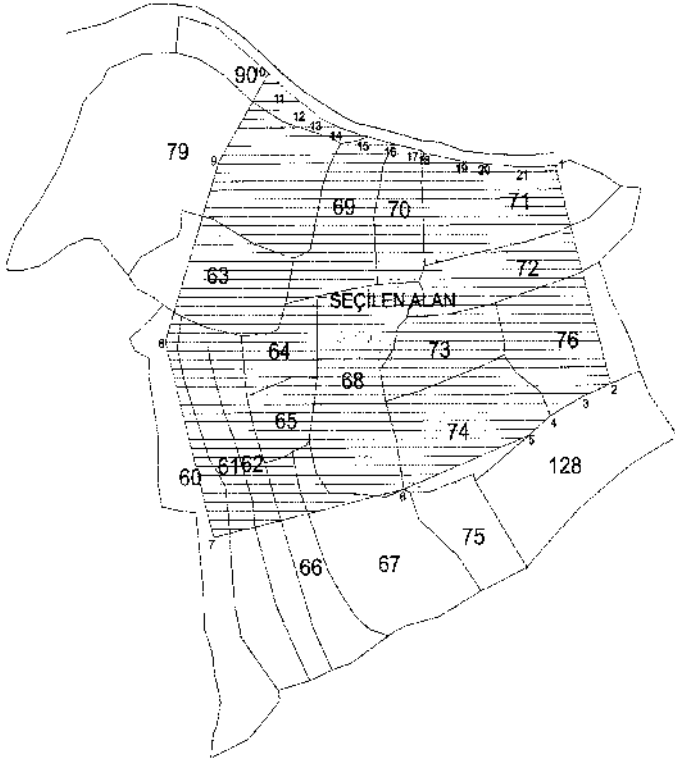
ALAN ÖZET ÇİZELGESİ

Ada	Parsel	Yükümlü	Alan Sahibi
120	14	211.704, 207.274, 204.223, 222.216, 212.242, 213.210, 208.669, 211.212, 214.215, 212.062, 201	63198.217
139	74	146, 167, 168, 159, 170, 171, 172, 173, 174, 175, 176, 177, 178, 179, 180, 181, 182, 183, 184, 185, 186, 187, 188, 189, 190, 191, 192, 193, 194, 195, 196, 197, 198, 199, 200, 201, 202, 203, 204, 205, 206, 207	89925.210
141	32	116, 117, 118, 119, 120, 121, 122, 123, 124, 125, 126, 127, 128, 129, 130, 131, 132, 133, 134, 135, 136, 137, 138, 139, 140, 141, 142, 143, 144, 145, 146, 147	6059.507



## ORMAN ALANI HARİTASI

İLİ :	ADİYAMAN
İLÇESİ :	TUT
KÖY/MAH :	AKÇATEPE
ADA :	126
PARSEL :	



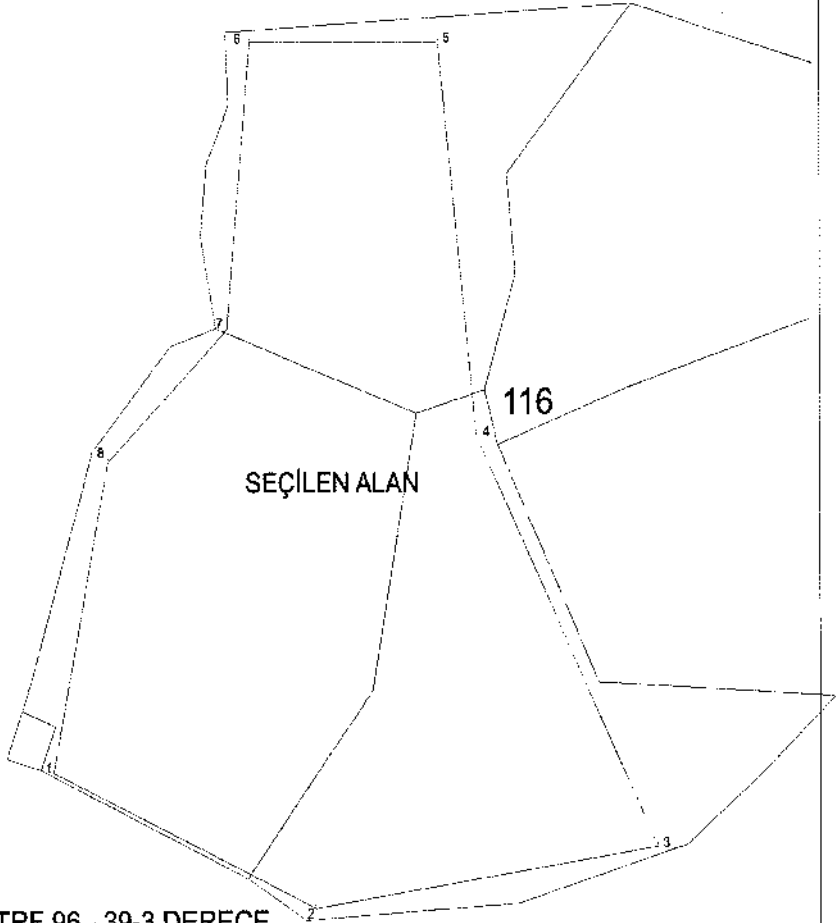
### ITRF 96 - 39-3 DERECE

Nokta No	Y		X		Nokta No	Y		X	
	1	2	1	2		1	2	1	2
1	417318,280	418116,245	2	417253,189	418219,873	1	418219,873	2	417318,280
2	417247,717	418107,582	4	417202,869	418109,757	3	417202,869	4	417247,717
3	417090,947	418093,125	6	412853,419	418202,873	5	412853,419	6	417090,947
4	412862,537	418112,264	8	412711,267	418102,786	7	412711,267	8	412862,537
5	411366,622	418123,285	10	412417,241	418109,736	9	412417,241	10	411366,622
6	412426,040	418183,217	12	412408,759	418188,811	11	412408,759	12	412426,040
7	412610,040	418459,104	14	412408,884	418151,384	13	412408,884	14	412610,040
8	412617,521	418442,217	16	412445,627	418125,623	15	412445,627	16	412617,521
9	412623,755	418413,258	18	412675,772	418427,587	17	412675,772	18	412623,755
10	412618,253	418379,789	20	412648,861	418316,681	19	412648,861	20	412618,253
11	412674,473	418314,228							

Ada	Parsel	Nokta No	Topu Alan
SEÇİLEN ALAN		1,2,3,4,5,6,7,8,9,11,12,13, 14,15,16,17,18,19,20,21	122887,622

# ORMAN ALANI HARİTASI

İLİ	: ADIYAMAN
İLÇESİ	: TUT
KÖY/MAH	: ÖĞÜTLÜ
ADA	: 116
PARSEL	: 54-56-89



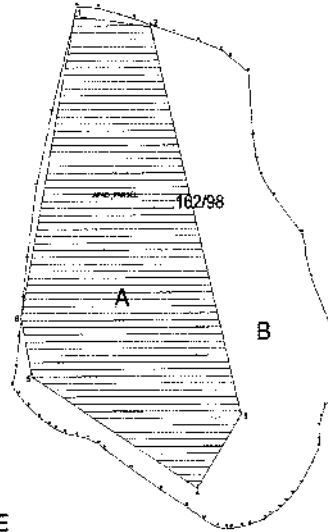
ITRF 96 - 39-3 DERECE

Nöte No	Y	X	Paha
1	412893.572	4182429.763	
2	412726.265	4182385.819	
3	412696.138	4182404.298	
4	412794.771	4182528.258	
5	412781.208	4182646.862	
6	412717.884	4182662.797	
7	412709.770	4182683.216	
8	412669.121	4182662.288	

SEÇİLEN ALAN: 30.999,241 m2

# ORMAN ALANI HARITASI

İL	ADİYAMAN
İLÇESİ	TUT
KÖY/MAH	YAYLIMLI
ADA	162
PARSEL	198



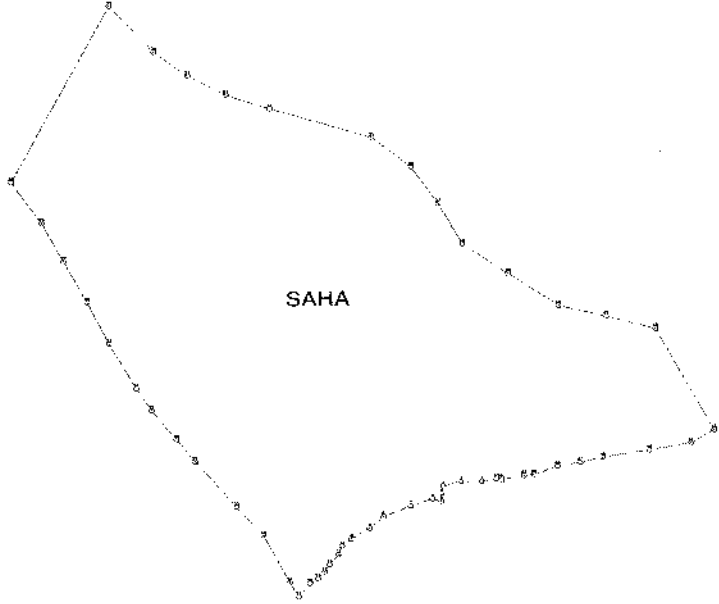
ITRF 96 - 39-3 DERECE

Nokta No	Y	X	Paha
1	416472.625	4161756.901	
2	416521.605	4161759.700	
3	416579.189	4161529.170	
4	416550.539	4161487.480	
5	416443.859	4161551.300	
6	416437.284	4161594.864	

SEÇİLEN ALAN(A): 23.775,90 m<sup>2</sup>

# ORMAN ALANI HARITASI

İLİ	: GAZİANTEP
İLÇESİ	: NİZİP
MAHALLESİ	: ADAKLI
ADA/PARSEL	: 110/153
KOOR. SIS.	: ITRF-96
DG/DOM	: 3/36
ALANI	: 70865.34

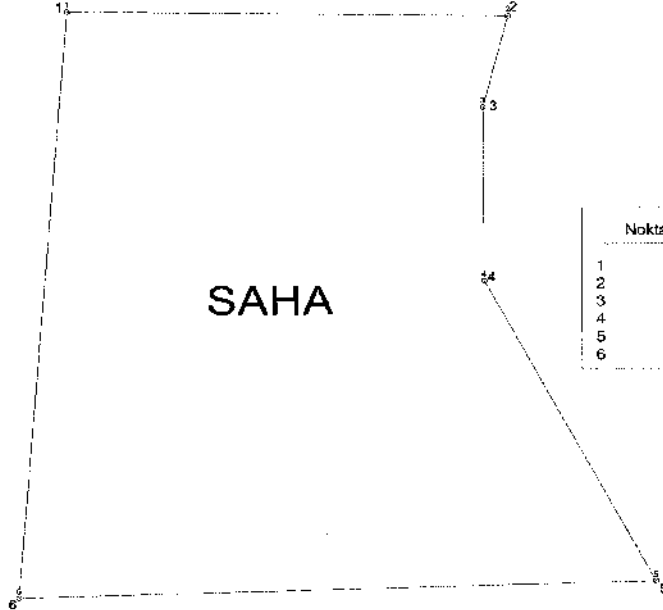


ITRF-96 3

NOHA No	Y	X
1	548005.30	4117960.77
2	548004.36	4117860.70
3	548043.86	4117917.51
4	548043.09	4117853.37
5	548042.82	4117847.99
6	548037.66	4117848.67
7	548024.97	4117846.06
8	548006.17	4117838.27
9	548000.37	4117839.83
10	547990.07	4117823.99
11	547958.21	4117819.48
12	547982.00	4117813.53
13	547877.55	4117807.45
14	547874.64	4117802.79
15	547870.81	4117798.36
16	547968.08	4117795.36
17	547859.40	4117786.77
18	547951.37	4117782.59
19	547936.27	4117782.64
20	547929.76	4117844.89
21	547898.84	4117874.57
22	547909.31	4117868.05
23	547874.75	4117905.19
24	547866.30	4117927.48
25	547850.51	4117951.23
26	547837.76	4117978.34
27	547824.41	4118004.82
28	547811.76	4118030.00
29	547794.27	4118056.27
30	547851.66	4118170.86
31	547817.37	4118140.56
32	547896.92	4118176.13
33	547819.00	4118122.45
34	547844.44	4118103.22
35	548003.36	4118008.36
36	548026.40	4118065.12
37	548042.16	4118041.54
38	548035.96	4118015.05
39	548082.91	4117985.60
40	548111.72	4117974.68
41	548139.23	4117967.67
42	548169.74	4117956.61
43	548201.42	4117950.01
44	548188.07	4117880.34
45	548163.86	4117880.68
46	548138.90	4117876.09
47	548123.55	4117871.84
48	548111.82	4117870.38
49	548096.71	4117864.67
50	548090.96	4117864.30
51	548078.26	4117861.28
52	548076.14	4117862.36

İL : GAZİANTEP  
İLÇESİ : NURDAĞI  
MAHALLESİ : ATAKÖY  
ADA/PARSEL : 211/1  
KOOR. SIS. : ITRF-98  
DG/DOM : 3/36  
ALANI : 27040.90

## ORMAN ALANI HARITASI

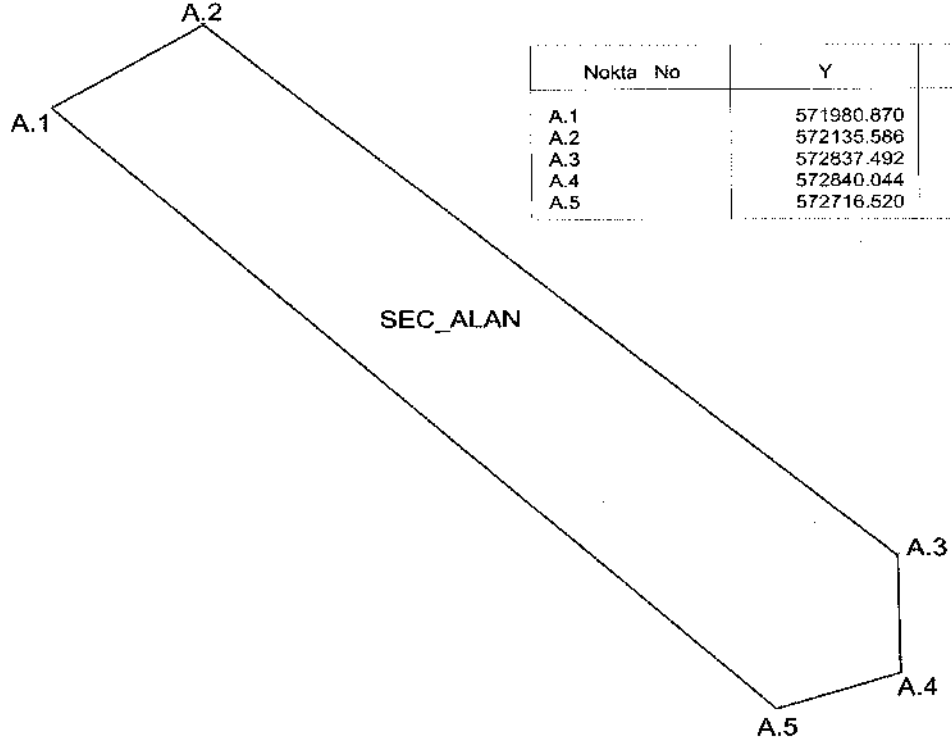


ITRF-96 3

Nokta No	Y	X
1	579803.97	4111683.08
2	579732.90	4111681.26
3	579725.51	4111651.46
4	579725.64	4111594.40
5	579775.33	4111495.93
6	579589.01	4111490.96

İLİ : GAZİANTEP  
İLÇESİ : NURDAĞI  
MAHALLESİ : GEDİKLİ  
ADA/PARSEL : 0/308  
KOOR. SİS. : ITRF-98  
DG/DOM : 3/36  
ALANI : 196201.77

## ORMAN ALANI HARİTASI



Nokta No	Y	X
A.1	571980.870	4119500.805
A.2	572135.586	4119594.924
A.3	572837.492	4118981.747
A.4	572840.044	4118847.186
A.5	572716.520	4118807.278

İLİ : GAZİANTEP

İLÇESİ : NURDAĞI

MAHALLESİ : GÖKÇEDERE


ADA/PARSEL : TH

KOOR. SİS. : İTRF-96

DG/DOM : 3/36

ALANI : 89038.39

## ORMAN ALANI HARİTASI

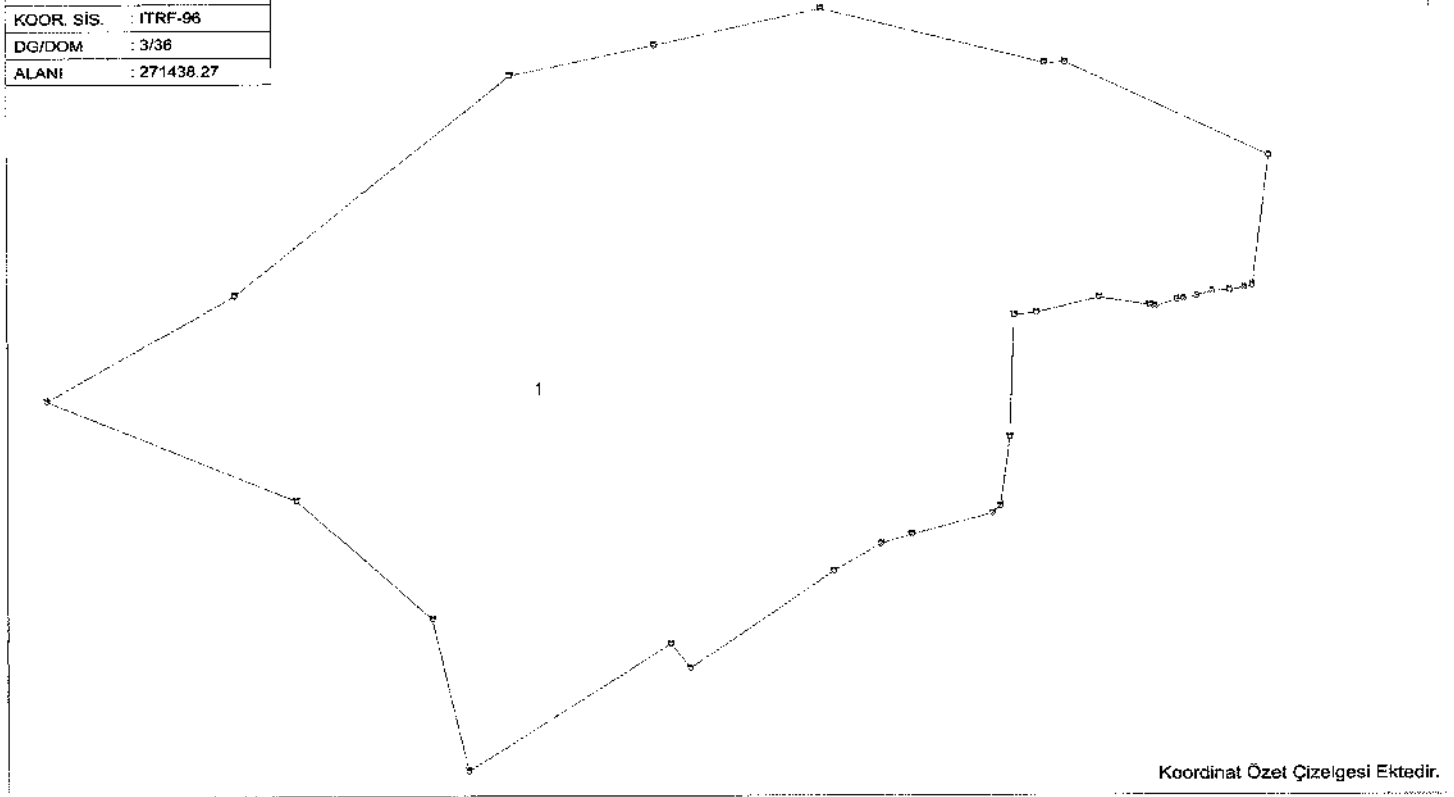


İTRF-96 36

Nokta No	Y	X
N1	563387.16	4114176.75
N2	563503.45	4114694.03
N3	563634.44	4114869.97
N4	563647.81	4114537.64
N5	563546.22	4114135.31

İLİ	: GAZİANTEP
İLÇESİ	: NURDAĞI
MAHALLESİ	: HİSAR
ADA/PARSEL	: 213/1
KOOR. SIS.	: ITRF-96
DG/DOM	: 3/36
ALANI	: 271438.27

## ORMAN ALANI HARİTASI



Koordinat Özet Çizelgesi Ektedir.

İLİ : GAZİANTEP

İLÇESİ : NURDAĞI

MAHALLESİ : HİSAR

ADA/PARSEL : 213/1

KOOR. SİS. : ITRF-98

DG/DOM : 3/36

## KOORDİNAT ÖZET ÇİZELGESİ

Nokta No	Y	X
N1	580146.30	4112790.32
N2	580134.13	4112685.89
N3	580128.29	4112684.09
N4	580117.71	4112682.17
N5	580105.13	4112681.15
N6	580094.00	4112677.65
N7	580084.66	4112675.23
N8	580079.82	4112674.59
N9	580063.80	4112668.95
N10	580060.34	4112670.23
N11	580023.62	4112676.36
N12	579999.78	4112865.87
N13	579984.75	4112865.19
N14	579978.46	4112664.44
N15	579962.47	4112662.56
N16	579959.08	4112564.46
N17	579952.13	4112509.22
N18	579946.40	4112503.18
N19	579887.84	4112486.28
N20	579865.79	4112478.68
N21	579831.87	4112457.25
N22	579823.40	4112908.86
N23	579727.81	4112379.60
N24	579713.73	4112399.08
N25	579702.73	4112879.82
N26	579598.75	4112855.64
N27	579567.42	4112297.50
N28	579541.36	4112419.43
N29	579443.55	4112514.57
N30	579399.74	4112679.40
N31	579263.81	4112595.02

İLİ : GAZİANTEP

İLÇESİ : NURDAĞI

MAHALLESİ : KARTAL

ADA/PARSEL : 161/1

KOOR. SİS. : ITRF-98

DG/DOM : 3/36

ALANI : 390784.42

# ORMAN ALANI HARİTASI



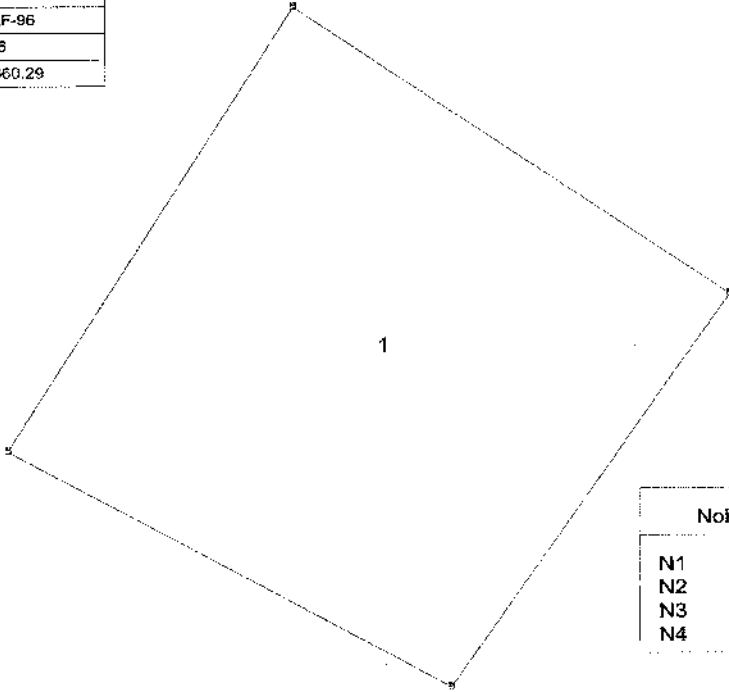
SEC\_ALAN

ITRF-98 36

Nokta No	Y	X
N1	587483.41	4110984.89
N2	587444.38	4110742.84
N3	587475.18	4110761.12
N4	587412.17	411018.21
N5	587432.78	411020.06
N6	587383.63	411013.34
N7	587373.54	411010.08
N8	587353.47	4110033.38
N9	587350.16	4110988.79
N10	587317.03	4110600.09
N11	587295.61	4110989.26
N12	587278.81	4110994.24
N13	587272.01	4110988.31
N14	587269.26	4110980.39
N15	587267.53	4110969.93
N16	587264.80	4110965.16
N17	587257.89	4110965.33
N18	587248.02	4110963.77
N19	587243.19	4109964.23
N20	587233.33	410977.88
N21	587221.66	4109726.76
N22	587208.53	410975.98
N23	587193.52	410965.98
N24	587181.30	410965.91
N25	587167.73	410966.10
N26	587163.31	410962.82
N27	587161.91	410844.19
N28	587158.90	410962.47
N29	587155.62	410961.89
N30	587149.88	410831.62
N31	587145.67	4109964.18
N32	587136.24	410815.38
N33	587117.79	410968.84
N34	587098.07	410787.35
N35	587077.18	410770.07
N36	587067.49	410767.98
N37	587051.46	410926.78
N38	587028.87	410966.20
N39	587025.71	410614.23
N40	587021.50	410968.82
N41	587020.31	410965.15
N42	587014.14	410962.71
N43	587007.00	410873.53
N44	586994.73	4110073.27
N45	586994.00	4110109.94
N46	586984.43	4110307.62
N47	586962.46	411073.01
N48	586946.46	411095.07
N49	586931.84	4110714.38
N50	586913.94	4111132.65
N51	586897.80	4110158.98

# ORMAN ALANI HARİTASI

İL	: GAZİANTEP
İLÇESİ	: NURDAĞI
MAHALLESİ	: OLUCAK
ADA/PARSEL	: 101/1
KOOR. SİS.	: ITRF-96
DG/DOM	: 3/36
ALANI	: 89660.29

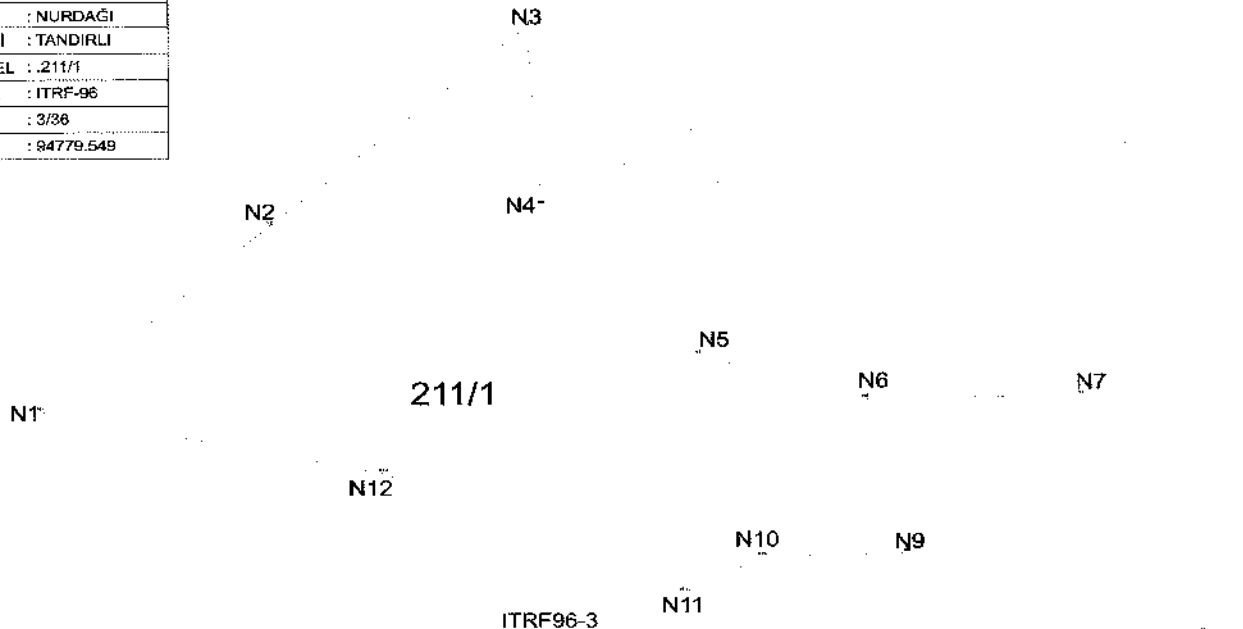


ITRF-96 36

Nokta No	Y	X
N1	561589.51	4116153.55
N2	561748.94	4116431.15
N3	561990.90	4116251.09
N4	561835.22	4116005.37

İLİ	: GAZİANTEP
İLÇESİ	: NURDAĞI
MAHALLESİ	: TANDIRLI
ADA/PARSEL	: 211/1
KOOR. SİS.	: ITRF-96
DG/DOM	: 3/36
ALANI	: 94779.549

## ORMAN ALANI HARİTASI

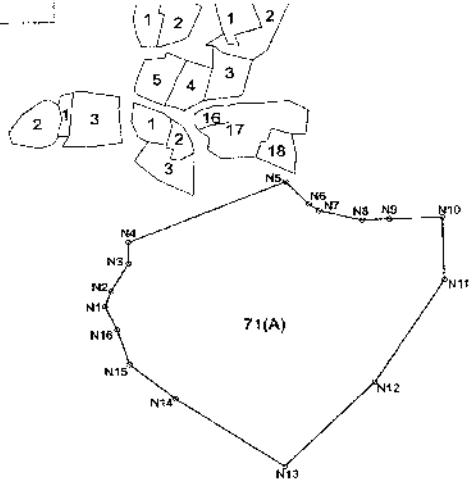
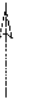


ITRF96-3

Nokta No	Y	X	Nokta No	Y	X
N1	580768.128	4111625.638	N2	580900.509	4111746.704
N3	581049.861	4111876.822	N4	581058.062	4111759.937
N5	581148.640	4111661.720	N6	581245.219	4111632.801
N7	581369.846	4111634.874	N8	581439.252	4111478.382
N9	581269.010	4111531.419	N10	581185.198	4111529.455
N11	581140.148	4111506.282	N12	580965.996	4111584.947

İLİ	: GAZİANTEP
İLÇESİ	: ŞEHİTKAMİL
MAHALLESİ	: İSKENDERLİ
ADA/PARSEL	: 101/71
KOOR. SİS.	: ITRF-96
DG/DOM	: 3/36
ALANI	: 13528.21

## ORMAN ALANI HARİTASI



ITRF-96

Nokta No	Y	X
N1	599691.16	4118649.60
N2	599693.87	4118657.21
N3	599701.55	4118671.04
N4	599701.61	4118681.72
N5	599771.95	4118712.07
N6	599782.37	4118700.54
N7	599786.78	4118697.42
N8	599806.08	4118692.64
N9	599818.21	4118693.19
N10	599841.84	4118693.93
N11	599842.60	4118662.31
N12	599811.35	4118611.25
N13	599770.97	4118568.96
N14	599722.57	4118603.00
N15	599701.85	4118620.54
N16	599696.49	4118637.86

İL :	GAZİANTEP
İLÇESİ :	ŞEHİTKAMİL
MAHALLESİ :	YEŞİLCE
ADA/PARSEL :	107/134
KOOR. SİS. :	ITRF-96
DG/DOM :	3/36
ALANI :	

## ORMAN ALANI HARİTASI

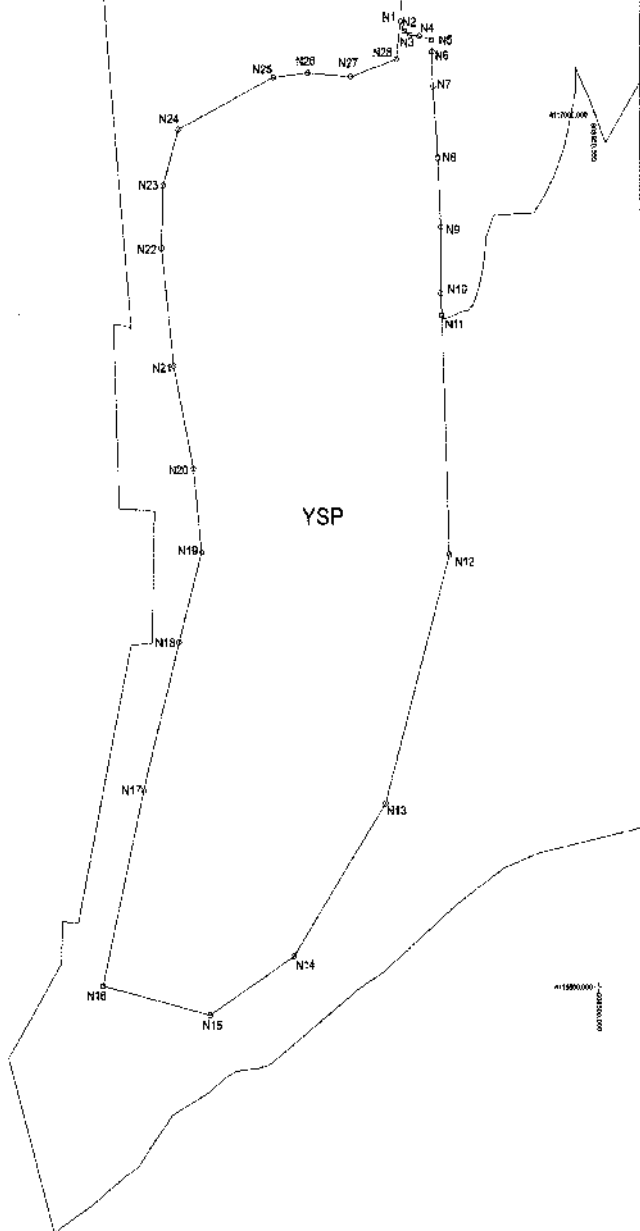
5000

4122000m  
0000000m

4122000m  
0000000m

4115000m  
0000000m

4115000m  
0000000m



İLİ	: GAZİANTEP
İLÇESİ	: ŞEHİTKAMİLİ
MAHALLESİ	: YEŞİLCE
ADA/PARSEL	: 107/134
KOOR. SIS.	: ITRF-96
DG/DOM	: 3/30

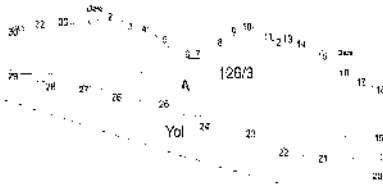
## KOORDİNAT ÖZET ÇİZELGESİ

Nokta No	Y	X
N1	608376.794	4117054.565
N2	608379.081	4117049.102
N3	608382.766	4117046.687
N4	608388.864	4117046.052
N5	608396.361	4117043.765
N6	608396.574	4117037.132
N7	608397.225	4117016.943
N8	608400.147	4116976.196
N9	608401.702	4116936.792
N10	608401.397	4116898.802
N11	608402.127	4116886.142
N12	608406.016	4116748.926
N13	608364.218	4116606.320
N14	608303.979	4116519.036
N15	608249.887	4116485.843
N16	608181.043	4116503.054
N17	608208.089	4116614.926
N18	608231.447	4116699.752
N19	608246.199	4116751.385
N20	608241.282	4116799.330
N21	608228.988	4116858.339
N22	608221.612	4116925.954
N23	608222.841	4116961.606
N24	608232.676	4116993.569
N25	608294.144	4117023.074
N26	608316.273	4117025.533
N27	608344.548	4117023.074
N28	608374.053	4117032.909

İLİ	: HATAY
İLÇESİ	: ALTINÖZÜ
MAHALLESİ	: ALAKENT
ADA/PARSEL	: 126/3
KOOR. SIS.	: UTM ITRF 98
DG/DOM	: 3 DERECE/36
ALANI	: 16483.23

## ORMAN ALANI HARİTASI

5000



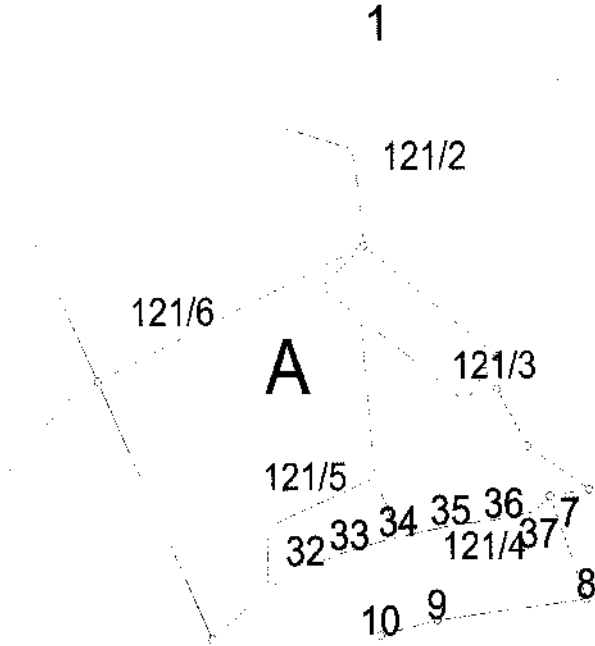
1	528090.25	4201253.97	2	571696.55	4501232.01
3	528089.75	4201233.96	4	528084.47	4201238.77
5	528107.11	4201216.61	6	528126.04	4201229.21
7	528135.64	4201206.58	8	528150.20	4201218.98
9	528161.25	4201192.77	10	528173.67	4201206.14
11	528196.11	4201171.50	12	528195.28	4201171.90
13	528205.21	4201215.81	14	528215.11	4201214.06
15	528233.14	4201209.24	16	528252.28	4201197.69
17	528260.21	4201181.63	18	528279.12	4201184.68
19	528278.22	4201149.47	20	528295.12	4201120.91
21	528230.68	4201132.67	22	528291.85	4201142.57
23	528279.22	4201130.25	24	528248.28	4201165.23
25	528237.25	4201111.11	26	528212.12	4201122.01
27	528248.30	4201071.26	28	528202.78	4201093.70
29	527859.28	4201011.20	30	527868.17	4201029.21
31	527796.36	4201019.52	32	528112.35	4201232.10
33	528032.56	4201216.57			

16483.23

İLİ	: HATAY
İLÇESİ	: ANTAKYA
MAHALLESİ	: UZUNALIÇ
ADA/PARSEL	: 121/4
KOOR. SIS.	: UTM ITRF 96
DG/DOM	: 3 DERECE/36
ALANI	: 6154.91

## ORMAN ALANI HARITASI

5000



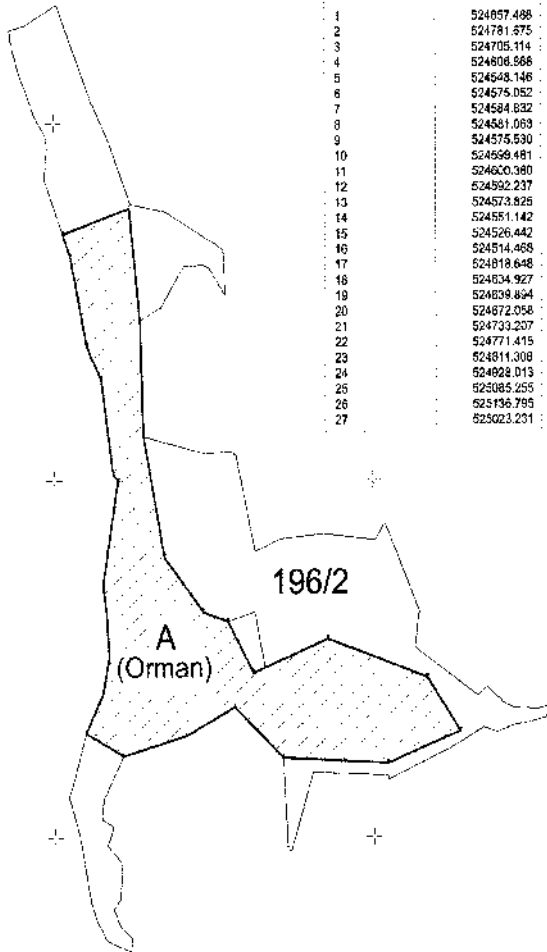
Nokta No	Y	X
7	519646.716	4029882.353
8	519667.466	4029830.245
9	519552.267	4029820.006
10	519549.990	4029812.225
32	519507.747	4029847.639
33	519532.847	4029855.463
34	519560.642	4029862.184
35	519590.233	4029867.799
36	519620.725	4029871.197
37	519637.762	4029874.585

İL	: HATAY
İLÇESİ	: ALTINÖZÜ
MAHALLESİ	: YIGİTYOLU (KARBEYAZ)
ADA/PARSEL	: 196/2A
KOOR. SİS.	: UTM ITRF 98
DĞ/DOM	: 3 DERECE/36
ALANI	: 124627.15

## ORMAN ALANI HARITASI



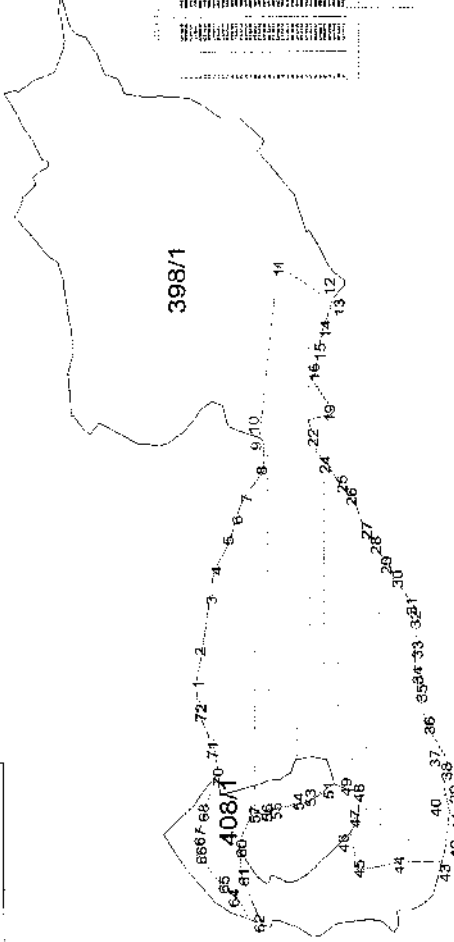
5000



Notla No	Y	X
1	524857.488	3981811.158
2	521781.875	3981881.838
3	524705.114	3981841.848
4	524808.588	3981813.832
5	524848.146	3981845.847
6	524875.052	3981701.222
7	524884.832	3981752.270
8	524881.089	3981808.989
9	524875.530	3981853.218
10	524868.481	3981897.532
11	524860.380	3981938.844
12	524852.237	3982007.488
13	5248573.826	3982142.898
14	524851.142	3982188.248
15	524826.442	3982312.454
16	524814.488	3982344.583
17	524818.648	3982380.839
18	524834.927	3982223.989
19	524838.894	3982060.892
20	524872.058	3981891.624
21	524733.207	3981814.750
22	524771.415	3981801.616
23	524811.308	3981728.805
24	524828.013	3981777.188
25	525085.255	3981723.025
26	525136.795	3981847.898
27	525023.231	3981803.347

# ORMAN ALANI HARİTASI

İL :	HATAY
İLÇESİ :	ALTINÖZÜ
MAHALLESİ :	YANIKPINAR
ADA/PARSEL :	408/1 - 398/1
KOOR. SİS. :	UTM İTRF 96
DG/DOM :	3 DERECE/36
ALANI :	148092.88



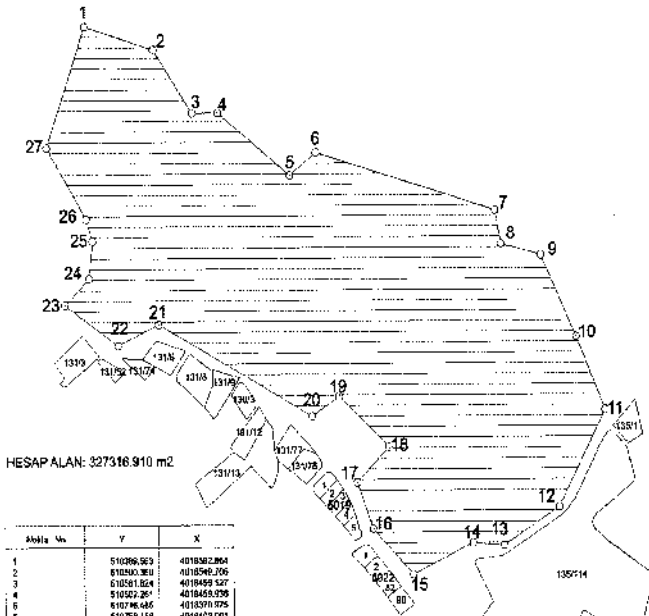
1	2	3	4	5	6	7	8	9	10	11	12	13	14	15	16	17	18	19	20	21	22	23	24	25	26	27	28	29	30	31	32	33	34	35	36	37	38	39	40	41	42	43	44	45	46	47	48	49	50	51
---	---	---	---	---	---	---	---	---	----	----	----	----	----	----	----	----	----	----	----	----	----	----	----	----	----	----	----	----	----	----	----	----	----	----	----	----	----	----	----	----	----	----	----	----	----	----	----	----	----	----

İLİ	: HATAY
İLÇESİ	: ANTAKYA
MAHALLESİ	: GÜLDEREN
ADA/PARSEL	: TH
KOOR. SIS.	: UTM ITRF 96
DG/DOM	: 3 DERECE/36
ALANI	: 327316.91

## ORMAN ALANI HARITASI



5000

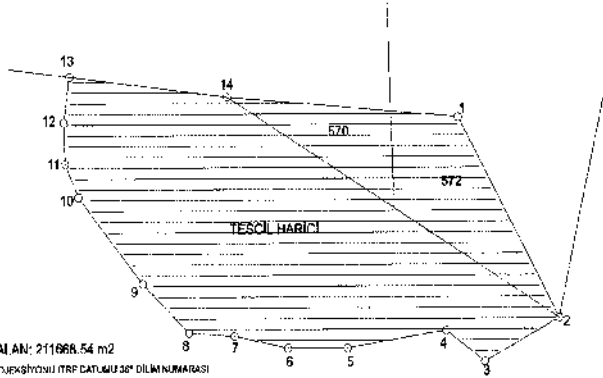


Abdita No	Y	X
1	510296.923	4018382.804
2	510290.381	4018546.706
3	510281.924	4018449.527
4	510257.251	4018453.026
5	510276.485	4018370.525
6	510259.148	4018403.001
7	511040.303	4013203.510
8	511033.294	4013272.096
9	511115.295	4013356.409
10	511171.813	4013120.864
11	511217.326	4013036.157
12	511444.436	4017006.049
13	511297.058	4017044.051
14	510266.070	4017047.063
15	512011.523	4017303.041
16	512047.471	4017038.053
17	510302.028	4017054.056
18	513072.674	4047984.722
19	510794.094	4010006.638
20	510719.193	4010008.963
21	510507.891	4010100.409
22	510447.778	4010129.224
23	510537.249	4010167.522
24	510295.438	4010224.883
25	510401.829	4010270.195
26	510381.720	4010200.780
27	510338.043	4010100.873

İL	: HATAY
İLÇESİ	: ANTAKYA
MAHALLESİ	: MARAŞBOĞZI
ADA/PARSEL	: TH-0/570-0/572
KOOR. SIS.	: UTM ITRF 96
DG/DOM	: 3 DERECE/36
ALANI	: 211688.53

## ORMAN ALANI HARİTASI

5000



HESAP ALANI: 211688.54 m<sup>2</sup>


UTM 3° PROJESİYONLU ITRF DATUMU 36° DİLM NUMARASI

Nöte No	v	x
1	522494.436	403071.2066
2	522851.381	403062.351
3	522536.911	4030512.434
4	522474.578	4030495.270
5	522221.810	4030281.250
6	522228.811	4030784.250
7	522445.881	4030507.256
8	522074.281	4030412.398
9	522002.819	4030489.806
10	521982.815	4030401.828
11	521882.718	4030347.718
12	521880.706	4030265.498
13	521885.486	4030289.284
14	522135.703	4030240.587

# ORMAN ALANI HARITASI



İLİ	: HATAY
İLÇESİ	: ARSUZ
MAHALLESİ	: KARAHÜSEYİNLI
ADA/PARSEL	: (607,647,3037,3041,3042, 3043,3630,3631,3632)
KOOR. SİS.	: UTM ITRF 96
DG/DOM	: 3 DERECE/36
ALANI	: 141539,063



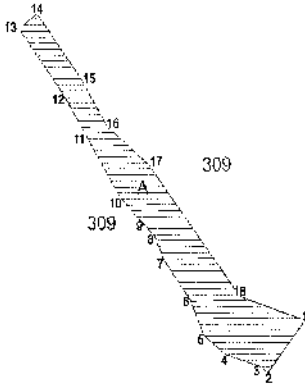
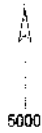
NO	X	Y
1	607.000	3037.000
2	607.000	3037.000
3	607.000	3037.000
4	607.000	3037.000
5	607.000	3037.000
6	607.000	3037.000
7	607.000	3037.000
8	607.000	3037.000
9	607.000	3037.000
10	607.000	3037.000
11	607.000	3037.000
12	607.000	3037.000
13	607.000	3037.000
14	607.000	3037.000
15	607.000	3037.000
16	607.000	3037.000
17	607.000	3037.000
18	607.000	3037.000
19	607.000	3037.000
20	607.000	3037.000
21	607.000	3037.000
22	607.000	3037.000
23	607.000	3037.000
24	607.000	3037.000
25	607.000	3037.000
26	607.000	3037.000
27	607.000	3037.000
28	607.000	3037.000
29	607.000	3037.000
30	607.000	3037.000
31	607.000	3037.000
32	607.000	3037.000
33	607.000	3037.000
34	607.000	3037.000
35	607.000	3037.000
36	607.000	3037.000
37	607.000	3037.000
38	607.000	3037.000
39	607.000	3037.000
40	607.000	3037.000
41	607.000	3037.000
42	607.000	3037.000
43	607.000	3037.000

2023-08-10 10:00:00

NO	YERİ	ALANI	NOTLARI
1	1.141.539,063	141.539,063	
2	141.539,063	141.539,063	
3	141.539,063	141.539,063	
4	141.539,063	141.539,063	
5	141.539,063	141.539,063	

İLİ	: HATAY
İLÇESİ	: ARSUZ
MAHALLESİ	: NERGİZLİK
ADA/PARSEL	: 0/309
KOOR. SİS.	: UTM ITRF 96
DG/DOM	: 3 DERECE/36
ALANI	: 17781.938

## ORMAN ALANI HARİTASI



UTM 3-36 ITRF 96 Yaklaşık koordinatlarıdır.

Nokta No	Y	X
1	510772.288	4041854.579
2	510730.374	4041882.993
3	510719.010	4041889.748
4	510682.305	4041800.990
5	510658.486	4041620.172
6	510842.870	4041695.130
7	510613.472	4041695.759
8	510803.185	4041720.025
9	510599.470	4041733.791
10	510585.398	4041757.244
11	510530.846	4041814.789
12	510503.228	4041860.181
13	510453.289	4041927.828
14	510473.384	4041942.501
15	510623.995	4041874.126
16	510551.764	4041826.507
17	510597.446	4041790.763
18	510698.701	4041658.931

Ada	Parşel	Noktalar	HesapAlan
-	309A	1,2,3,4,5,6,7,8,9,10,11,12,13, 14,15,16,17,18,19	17781.938

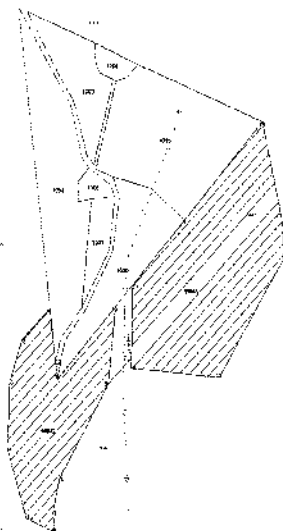
İL : HATAY  
İLÇESİ : BELEN  
MAHALLESİ : KICI  
ADA/PARSEL : 0/989  
KOOR. SIS. : UTM ITRF 96  
DG/DOM : 3 DERECE/36  
ALANI : 53.583 61

# ORMAN ALANI HARİTASI



16	321927.22	409466.91	17	321322.64	4040620.93
16	321794.92	4074800.18	15	321799.69	4034960.38
10	321946.94	4048172.58	18	321628.73	4019497.81
14	320524.27	4070964.74	10	323908.18	4019972.86
6	321506.32	4000865.32	8	321077.80	4026174.08
11	321242.08	4009665.14	2	321124.70	4017983.24
8	321703.67	4002712.23	7	321325.92	4026749.70
3	321761.90	4009915.63	4	321465.65	4023739.70
2	321446.54	40170674.12	3	321468.44	4018839.50
7	322475.54	4007990.94			

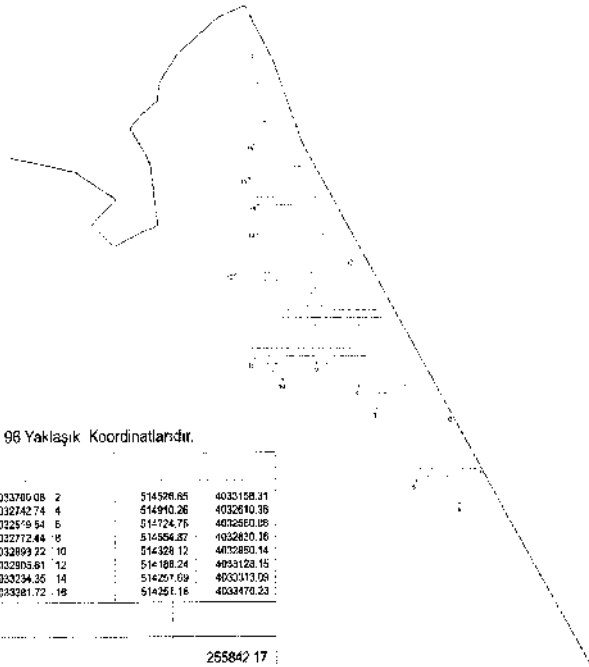
1/50000 36 138 46  
1/50000 1946 95



İLİ	: HATAY
İLÇESİ	: BELEN
MAHALLESİ	: KÖMÜRÇUKURU
ADA/PARSEL	: 0/1501
KOOR. SİS.	: UTM ITRF 98
DG/DOM	: 3 DERECE/36
ALANI	: 255842.17

## ORMAN ALANI HARITASI

5000



UTM 36-3 ITRF 98 Yaklaşık Koordinatlarıdır.

1	514244.80	4033760.08	2	514526.65	4030158.31
3	514825.48	4032742.74	4	514910.26	4032670.39
6	514652.69	4032299.94	5	514724.75	4032650.85
7	514910.23	4032724.44	8	514356.82	4032820.16
9	514432.64	4032899.22	10	514328.12	4032850.14
11	514248.10	4032803.61	12	514188.24	4033128.15
13	514284.04	4033234.35	14	514297.69	4033313.05
15	514234.19	4033281.72	16	514251.16	4033470.23

255842.17



İLİ	: HATAY
İLÇESİ	: HASSA
MAHALLESİ	: SOĞUT
ADA/PARSEL	: 0/1934
KOOR. SİS.	: UTM ITRF 96
DG/DOM	: 3 DERECE/38
ALANI	: 1684934,429

## ORMAN ALANI HARİTASI

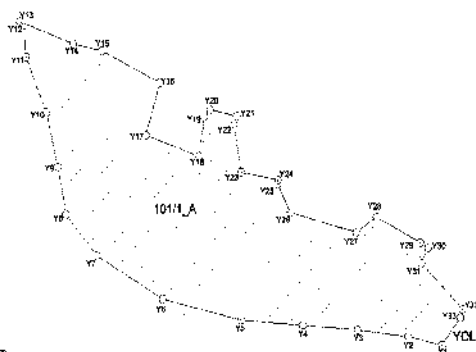
5000



Merkezi No	Y	X
1/1	544384,825	4220648,923
1/2	540945,019	4221781,565
1/3	545361,209	4221948,750
1/4	545873,564	422159,795
1/5	545863,989	422134,928
1/6	545933,323	422148,818
1/7	545367,373	422145,210
1/8	545891,456	422173,226
1/9	546121,242	422228,425
1/10	546162,226	422224,115
1/11	546329,113	422249,887
1/12	546348,471	422249,149
1/13	546421,789	422239,509
1/14	546245,282	422132,087
1/15	546009,864	422181,829
1/16	546176,289	422195,521
1/17	546007,768	422194,400
1/18	544773,449	4220641,304

İLİ	: HATAY
İLÇESİ	: HASSA
MAHALLESİ	: YUKARIBUCAK
ADA/PARSEL	: 0101/1
KOORL. SIS.	: UTM ITRF 96
DG/DOM	: 3 DERECE/36
ALANI	: 43836.397

# ORMAN ALANI HARITASI



ITRF 96

NO	X	Y	Z	W	U	V
Y1	48177.00	69883.00	0.00	0.00	0.00	0.00
Y2	48177.00	69883.00	0.00	0.00	0.00	0.00
Y3	48177.00	69883.00	0.00	0.00	0.00	0.00
Y4	48177.00	69883.00	0.00	0.00	0.00	0.00
Y5	48177.00	69883.00	0.00	0.00	0.00	0.00
Y6	48177.00	69883.00	0.00	0.00	0.00	0.00
Y7	48177.00	69883.00	0.00	0.00	0.00	0.00
Y8	48177.00	69883.00	0.00	0.00	0.00	0.00
Y9	48177.00	69883.00	0.00	0.00	0.00	0.00
Y10	48177.00	69883.00	0.00	0.00	0.00	0.00
Y11	48177.00	69883.00	0.00	0.00	0.00	0.00
Y12	48177.00	69883.00	0.00	0.00	0.00	0.00
Y13	48177.00	69883.00	0.00	0.00	0.00	0.00
Y14	48177.00	69883.00	0.00	0.00	0.00	0.00
Y15	48177.00	69883.00	0.00	0.00	0.00	0.00
Y16	48177.00	69883.00	0.00	0.00	0.00	0.00
Y17	48177.00	69883.00	0.00	0.00	0.00	0.00
Y18	48177.00	69883.00	0.00	0.00	0.00	0.00
Y19	48177.00	69883.00	0.00	0.00	0.00	0.00
Y20	48177.00	69883.00	0.00	0.00	0.00	0.00
Y21	48177.00	69883.00	0.00	0.00	0.00	0.00
Y22	48177.00	69883.00	0.00	0.00	0.00	0.00
Y23	48177.00	69883.00	0.00	0.00	0.00	0.00
Y24	48177.00	69883.00	0.00	0.00	0.00	0.00
Y25	48177.00	69883.00	0.00	0.00	0.00	0.00
Y26	48177.00	69883.00	0.00	0.00	0.00	0.00
Y27	48177.00	69883.00	0.00	0.00	0.00	0.00
Y28	48177.00	69883.00	0.00	0.00	0.00	0.00
Y29	48177.00	69883.00	0.00	0.00	0.00	0.00
Y30	48177.00	69883.00	0.00	0.00	0.00	0.00
Y31	48177.00	69883.00	0.00	0.00	0.00	0.00
Y32	48177.00	69883.00	0.00	0.00	0.00	0.00
Y33	48177.00	69883.00	0.00	0.00	0.00	0.00
Y34	48177.00	69883.00	0.00	0.00	0.00	0.00
Y35	48177.00	69883.00	0.00	0.00	0.00	0.00

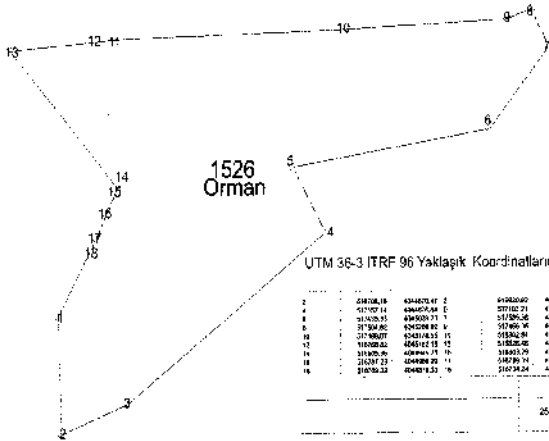
Y1 - Y35

YUKARIBUCAK MAHALLESİ  
HASSA İLÇESİ  
HATAY İLİ  
0101/1 ADA PARSELİ

İLİ	: HATAY
İLÇESİ	: İSKENDERUN
MAHALLESİ	: CİRİTMAN
ADA/PARSEL	: 0/1526
KOOR. SİS.	: UTM ITRF 96
DĞ/DOM	: 3 DERECE/36
ALANI	: 251264.75

## ORMAN ALANI HARİTASI

5000





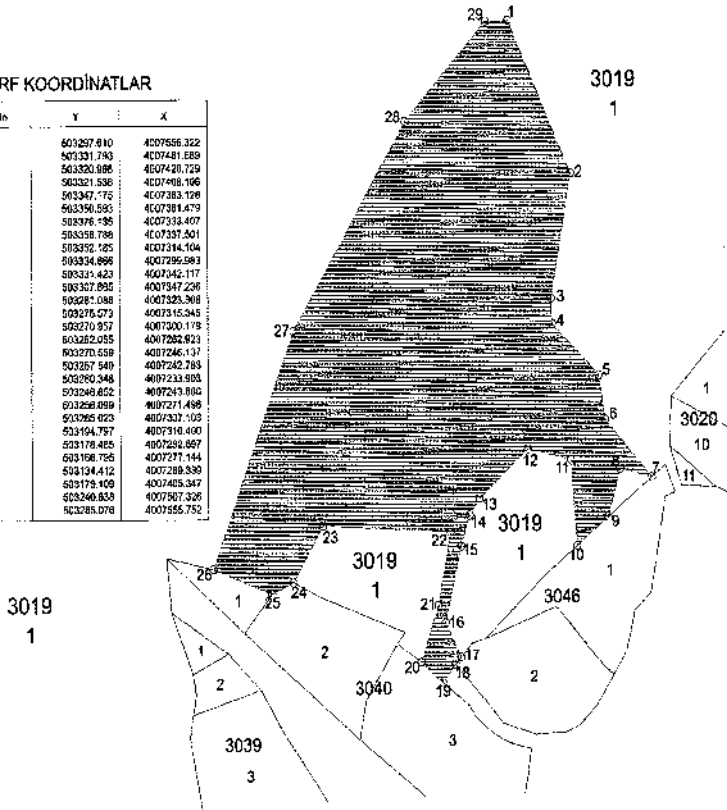
İL :	HATAY
İLÇESİ :	SAMANDAĞ
MAHALLESİ :	ÇUBUKÇU
ADA/PARSEL :	3019/1
KOOR. SIS. :	UTM ITRF 96
DG/DOM :	3 DERECE/36
ALANI :	177606.47

## ORMAN ALANI HARITASI




### ITRF KOORDİNATLAR

Nokta No	Y	X
1	503297.910	4007556.322
2	503331.793	4007481.688
3	503320.886	4007420.729
4	503321.536	4007400.166
5	503347.75	4007383.198
6	503350.593	4007381.479
7	503376.195	4007333.407
8	503358.788	4007337.501
9	503352.125	4007314.104
10	503334.899	4007295.993
11	503321.423	4007242.117
12	503327.892	4007347.236
13	503281.088	4007323.308
14	503276.273	4007315.345
15	503270.957	4007300.178
16	503252.355	4007282.823
17	503270.558	4007246.137
18	503257.549	4007242.783
19	503260.348	4007233.803
20	503248.852	4007213.806
21	503258.899	4007271.498
22	503285.823	4007337.103
23	503194.757	4007310.400
24	503178.465	4007292.667
25	503166.755	4007277.144
26	503134.412	4007289.339
27	503175.109	4007465.347
28	503246.833	4007507.336
29	503285.078	4007555.752



İLİ	: HATAY
İLÇESİ	: YAYLADAĞI
MAHALLESİ	: ARSLANYAZI
ADA/PARSEL	: TH
KOOR. SIS.	: UTM ITRF 96
DG/DOM	: 3 DERECE/36
ALANI	: 52509.87

# ORMAN ALANI HARITASI



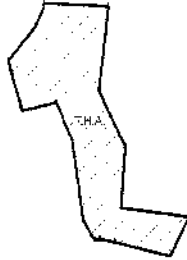
No	Adı	Alan (m <sup>2</sup> )	İçerik	Notlar
1	117/1	1000.00	Orman	
2	117/2	1000.00	Orman	
3	117/3	1000.00	Orman	
4	117/4	1000.00	Orman	
5	117/5	1000.00	Orman	
6	117/6	1000.00	Orman	
7	117/7	1000.00	Orman	
8	117/8	1000.00	Orman	
9	117/9	1000.00	Orman	
10	117/10	1000.00	Orman	
11	117/11	1000.00	Orman	
12	117/12	1000.00	Orman	
13	117/13	1000.00	Orman	
14	117/14	1000.00	Orman	
15	117/15	1000.00	Orman	
16	117/16	1000.00	Orman	
17	117/17	1000.00	Orman	
18	117/18	1000.00	Orman	
19	117/19	1000.00	Orman	
20	117/20	1000.00	Orman	
21	117/21	1000.00	Orman	
22	117/22	1000.00	Orman	
23	117/23	1000.00	Orman	
24	117/24	1000.00	Orman	
25	117/25	1000.00	Orman	
26	117/26	1000.00	Orman	
27	117/27	1000.00	Orman	
28	117/28	1000.00	Orman	
29	117/29	1000.00	Orman	
30	117/30	1000.00	Orman	
31	117/31	1000.00	Orman	
32	117/32	1000.00	Orman	
33	117/33	1000.00	Orman	
34	117/34	1000.00	Orman	
35	117/35	1000.00	Orman	
36	117/36	1000.00	Orman	
37	117/37	1000.00	Orman	
38	117/38	1000.00	Orman	
39	117/39	1000.00	Orman	
40	117/40	1000.00	Orman	
41	117/41	1000.00	Orman	
42	117/42	1000.00	Orman	
43	117/43	1000.00	Orman	
44	117/44	1000.00	Orman	
45	117/45	1000.00	Orman	
46	117/46	1000.00	Orman	
47	117/47	1000.00	Orman	
48	117/48	1000.00	Orman	

ENYAT

İLİ	: HATAY
İLÇESİ	: YAYLADAGI
MAHALLESİ	: ÇAYIR
ADA/PARSEL	: TH
KOOR. SIS.	: UTM ITRF 98
DG/DOM	: 3 DERECE/36
ALANI	: 21546.73

# ORMAN ALANI HARİTASI

5000



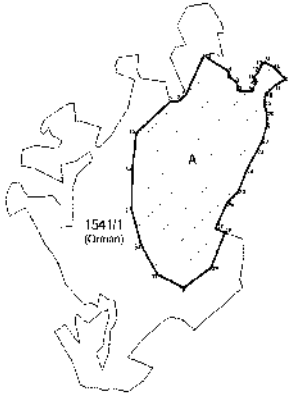
2024 YILI 01/01/2024 TARİHİNDE			
NO	Y	X	ALAN (M <sup>2</sup> )
1	500000.00	500000.00	0.00
2	500000.00	500000.00	0.00
3	500000.00	500000.00	0.00
4	500000.00	500000.00	0.00
5	500000.00	500000.00	0.00
6	500000.00	500000.00	0.00
7	500000.00	500000.00	0.00
8	500000.00	500000.00	0.00
9	500000.00	500000.00	0.00
10	500000.00	500000.00	0.00
11	500000.00	500000.00	0.00
12	500000.00	500000.00	0.00
13	500000.00	500000.00	0.00
14	500000.00	500000.00	0.00
15	500000.00	500000.00	0.00
16	500000.00	500000.00	0.00
17	500000.00	500000.00	0.00
18	500000.00	500000.00	0.00
19	500000.00	500000.00	0.00
20	500000.00	500000.00	0.00
21	500000.00	500000.00	0.00
22	500000.00	500000.00	0.00
23	500000.00	500000.00	0.00
24	500000.00	500000.00	0.00
25	500000.00	500000.00	0.00
26	500000.00	500000.00	0.00
27	500000.00	500000.00	0.00
28	500000.00	500000.00	0.00
29	500000.00	500000.00	0.00
30	500000.00	500000.00	0.00
31	500000.00	500000.00	0.00
32	500000.00	500000.00	0.00
33	500000.00	500000.00	0.00
34	500000.00	500000.00	0.00
35	500000.00	500000.00	0.00
36	500000.00	500000.00	0.00
37	500000.00	500000.00	0.00
38	500000.00	500000.00	0.00
39	500000.00	500000.00	0.00
40	500000.00	500000.00	0.00
41	500000.00	500000.00	0.00
42	500000.00	500000.00	0.00
43	500000.00	500000.00	0.00
44	500000.00	500000.00	0.00
45	500000.00	500000.00	0.00
46	500000.00	500000.00	0.00
47	500000.00	500000.00	0.00
48	500000.00	500000.00	0.00
49	500000.00	500000.00	0.00
50	500000.00	500000.00	0.00
51	500000.00	500000.00	0.00
52	500000.00	500000.00	0.00
53	500000.00	500000.00	0.00
54	500000.00	500000.00	0.00
55	500000.00	500000.00	0.00
56	500000.00	500000.00	0.00
57	500000.00	500000.00	0.00
58	500000.00	500000.00	0.00
59	500000.00	500000.00	0.00
60	500000.00	500000.00	0.00
61	500000.00	500000.00	0.00
62	500000.00	500000.00	0.00
63	500000.00	500000.00	0.00
64	500000.00	500000.00	0.00
65	500000.00	500000.00	0.00
66	500000.00	500000.00	0.00
67	500000.00	500000.00	0.00
68	500000.00	500000.00	0.00
69	500000.00	500000.00	0.00
70	500000.00	500000.00	0.00
71	500000.00	500000.00	0.00
72	500000.00	500000.00	0.00
73	500000.00	500000.00	0.00
74	500000.00	500000.00	0.00
75	500000.00	500000.00	0.00
76	500000.00	500000.00	0.00
77	500000.00	500000.00	0.00
78	500000.00	500000.00	0.00
79	500000.00	500000.00	0.00
80	500000.00	500000.00	0.00
81	500000.00	500000.00	0.00
82	500000.00	500000.00	0.00
83	500000.00	500000.00	0.00
84	500000.00	500000.00	0.00
85	500000.00	500000.00	0.00
86	500000.00	500000.00	0.00
87	500000.00	500000.00	0.00
88	500000.00	500000.00	0.00
89	500000.00	500000.00	0.00
90	500000.00	500000.00	0.00
91	500000.00	500000.00	0.00
92	500000.00	500000.00	0.00
93	500000.00	500000.00	0.00
94	500000.00	500000.00	0.00
95	500000.00	500000.00	0.00
96	500000.00	500000.00	0.00
97	500000.00	500000.00	0.00
98	500000.00	500000.00	0.00
99	500000.00	500000.00	0.00
100	500000.00	500000.00	0.00

NO	YERİ	ALANI	NOTLARI
1	ORMAN ALANI	21546.73	

İL	: HATAY
İLÇESİ	: YAYLADAĞI
MAHALLESİ	: SUNGUR
ADA/PARSEL	: 1541/1
KOOR. SIS.	: UTM ITRF 96
DG/DOM	: 3 DERECE/36
ALANI	: 19534,26

## ORMAN ALANI HARİTASI

5000



(1/5000) ITM'de Tekniği Haritalanmıştır

NO	X	Y	Z	H
1	500000	3000000	50	500000
2	500000	3000000	50	500000
3	500000	3000000	50	500000
4	500000	3000000	50	500000
5	500000	3000000	50	500000
6	500000	3000000	50	500000
7	500000	3000000	50	500000
8	500000	3000000	50	500000
9	500000	3000000	50	500000
10	500000	3000000	50	500000
11	500000	3000000	50	500000
12	500000	3000000	50	500000
13	500000	3000000	50	500000
14	500000	3000000	50	500000
15	500000	3000000	50	500000
16	500000	3000000	50	500000
17	500000	3000000	50	500000
18	500000	3000000	50	500000
19	500000	3000000	50	500000
20	500000	3000000	50	500000
21	500000	3000000	50	500000
22	500000	3000000	50	500000
23	500000	3000000	50	500000
24	500000	3000000	50	500000
25	500000	3000000	50	500000
26	500000	3000000	50	500000
27	500000	3000000	50	500000
28	500000	3000000	50	500000
29	500000	3000000	50	500000
30	500000	3000000	50	500000
31	500000	3000000	50	500000
32	500000	3000000	50	500000
33	500000	3000000	50	500000
34	500000	3000000	50	500000
35	500000	3000000	50	500000
36	500000	3000000	50	500000
37	500000	3000000	50	500000
38	500000	3000000	50	500000
39	500000	3000000	50	500000
40	500000	3000000	50	500000
41	500000	3000000	50	500000
42	500000	3000000	50	500000
43	500000	3000000	50	500000
44	500000	3000000	50	500000
45	500000	3000000	50	500000
46	500000	3000000	50	500000
47	500000	3000000	50	500000
48	500000	3000000	50	500000
49	500000	3000000	50	500000
50	500000	3000000	50	500000

Ada	Parcel	Alan	Alanın %
1541	1/1	19534,26	100,00

İLİ	: HATAY
İLÇESİ	: YAYLADAĞI
MAHALLESİ	: YEŞİLTEPE
ADA/PARSEL	: 102/1
KOOR. SİS.	: UTM ITRF 96
DG/DOM	: 3 DERECE/36
ALANI	: 52719.10

## ORMAN ALANI HARİTASI

5000

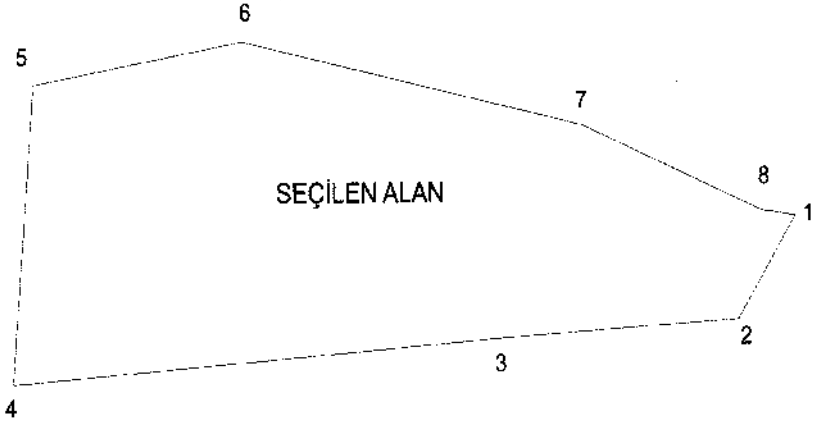


1	504376.85	3885681.82	2	504413.96	3885655.92
3	504488.16	3885476.54	4	504580.25	3885339.13
5	504453.57	3885237.85	6	504437.43	3885371.19
7	504418.37	3885387.51	8	504401.61	3885374.43
9	504394.88	3885385.72	10	504372.82	3885380.11
11	504367.70	3885400.59	12	504354.19	3885362.76
13	504354.64	3885384.19	14	504319.10	3885418.70
15	504252.82	3885589.75	16	504388.98	3885685.81

52719.10

# ORMAN ALANI HARITASI

İLİ	: KAHRAMANMARAŞ
İLÇESİ	: AFSİN
KÖY/MAH	: ALİMPINAR
ADA	: -
PARSEL	: THA



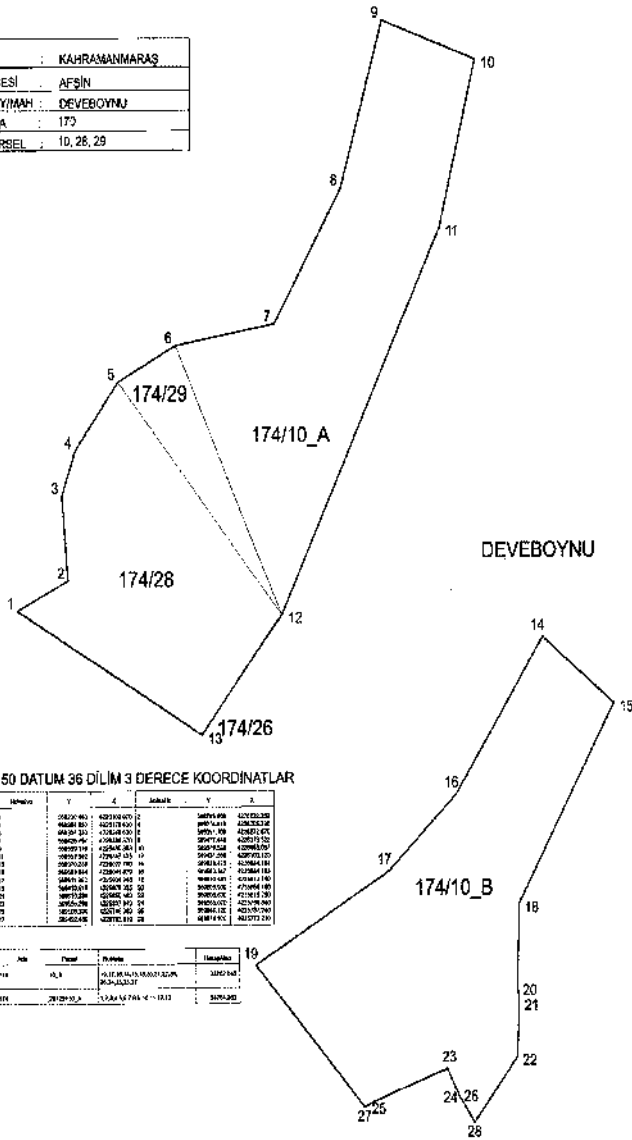
## ITRF 96 36-3

Ada Parsel	Hesap Alan	Nokta No	Y	X	Cephe
1	236117,086	1	576806,877	4232720,339	127,86
		2	576739,736	4232612,789	292,553
		3	576447,816	4232599,563	501,404
		4	575958,211	4232547,490	314,042
		5	575983,178	4232660,538	257,330
		6	576136,689	4232904,710	422,261
		7	576549,805	4232816,366	236,780
		8	576767,532	4232726,420	41,790

Ada	Parsel	Noktalar	Hesap Alan
T.H.		K: 2,3,4,5,6,7,8	236117,086

# ORMAN ALANI HARİTASI

İLİ	: KAHRAMANMARAŞ
İLÇESİ	: AFŞIN
KÖY/MAH.	: DEVEBOYNU
ADA	: 173
PARSEL	: 10, 28, 29



## ED 50 DATUM 36 DİLİM 3 DERECE KOORDİNATLAR

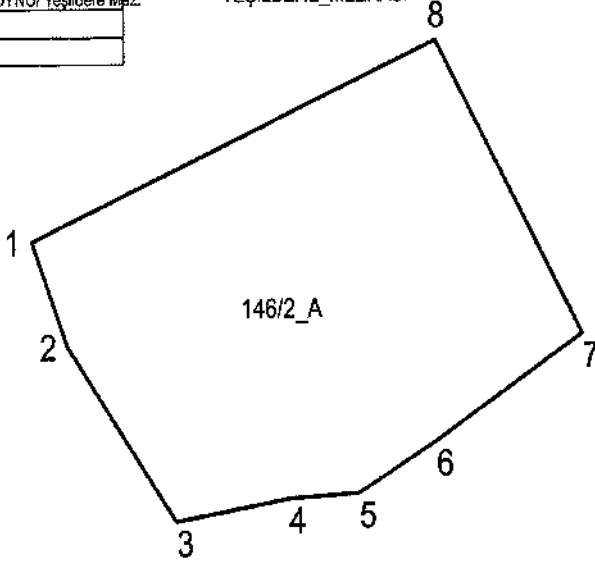
İstasyon	X	Y	Z	İstasyon	X	Y	Z
1	422130.80	422130.80	0	14	422130.80	422130.80	0
2	422130.80	422130.80	0	15	422130.80	422130.80	0
3	422130.80	422130.80	0	16	422130.80	422130.80	0
4	422130.80	422130.80	0	17	422130.80	422130.80	0
5	422130.80	422130.80	0	18	422130.80	422130.80	0
6	422130.80	422130.80	0	19	422130.80	422130.80	0
7	422130.80	422130.80	0	20	422130.80	422130.80	0
8	422130.80	422130.80	0	21	422130.80	422130.80	0
9	422130.80	422130.80	0	22	422130.80	422130.80	0
10	422130.80	422130.80	0	23	422130.80	422130.80	0
11	422130.80	422130.80	0	24	422130.80	422130.80	0
12	422130.80	422130.80	0	25	422130.80	422130.80	0
13	422130.80	422130.80	0	26	422130.80	422130.80	0
14	422130.80	422130.80	0	27	422130.80	422130.80	0
15	422130.80	422130.80	0	28	422130.80	422130.80	0

No	Parçanın	Alanı	İstatistik
174	174/10_A	10.284.764 m <sup>2</sup>	10.284.764
174	174/10_B	10.284.764 m <sup>2</sup>	10.284.764

# ORMAN ALANI HARİTASI

İLİ	: KAHRAMANMARAŞ
İLÇESİ	: AFŞİN
KÖY/MAH	: DEVEBOYNU/ Yeşildere Mez.
ADA	: 146
PARSEL	: 2

YEŞİLDERE\_MEZRASI



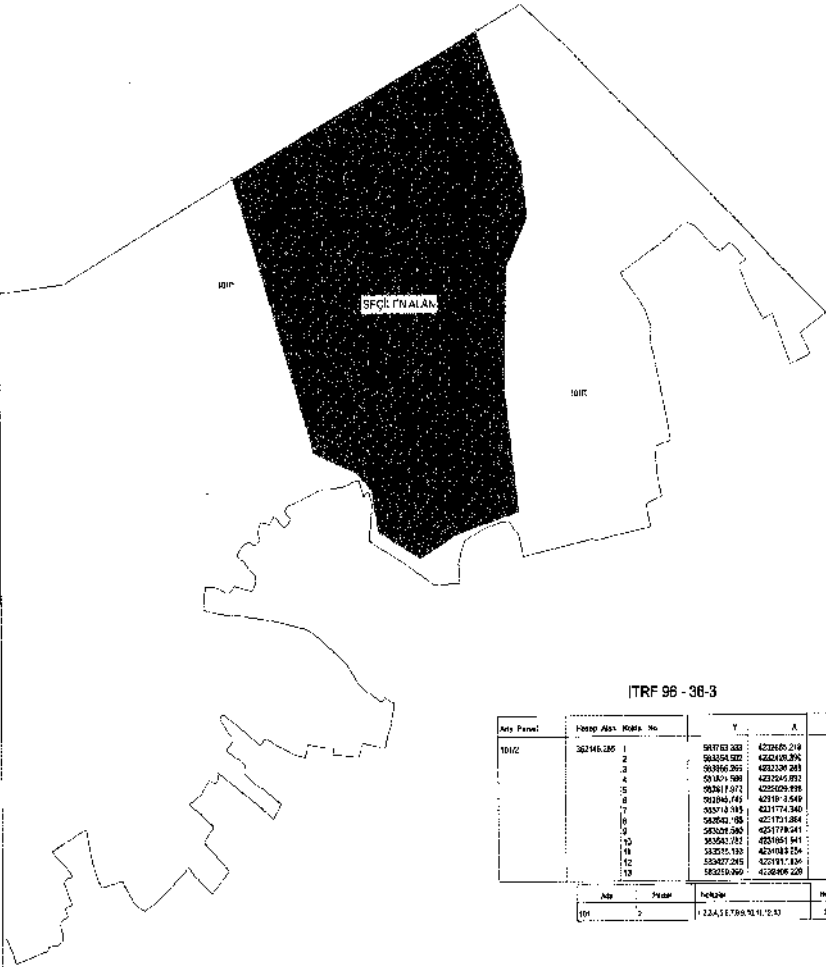
ED 50 DATUM 36 DİLİM 3 DERECE KOORDİNATLAR

NoktaNo	Y	X	NoktaNo	Y	X
1	566102.209	422262.899	2	566113.447	4222534.914
3	566147.748	4222487.931	4	566183.490	4222493.894
5	566205.750	4222495.400	6	566230.320	4222509.200
7	566275.420	4222537.710	8	566230.416	4222616.176

Ada	Parsel	Noktalar	HesapAlan
146	2_A	3,2,1,8,7,6,5,4	13378.912

ORMAN ALANI HARİTASI

İLİ	KAHRAMANMARAŞ
İLÇESİ	AFSİN
KÖY/MAH.	ERÇENE
ADA	101
PARSEL	5



ITRF 96 - 36-3

Aray Parsel	İncep Alanı	Katba No	Y	X	Çap(m)
101A	362145.285	1	5811183.308	4228850.218	252.84
		2	583354.922	4226405.300	94.834
		3	583866.265	4221239.283	95.548
		4	591001.588	4223545.891	218.728
		5	582811.972	4225029.898	257.180
		6	582284.743	4219110.549	133.128
		7	583715.183	4211774.340	55.228
		8	583542.185	4211721.884	88.701
		9	583209.280	4217788.641	73.818
		10	583542.183	4211851.841	62.401
		11	583515.183	4211883.254	58.501
		12	583827.283	4211811.834	58.234
		13	583515.265	4218886.238	58.637
Ada	Paralel	İçerik	Koordinat		Alan(m <sup>2</sup> )
101A	5	1.224.517.993.91.11.21.3			362145.285

# ORMAN ALANI HARİTASI

İLİ : KAHRAMANMARAŞ  
İLÇESİ : AFSİN  
KÖY/MAH : KÖTÖRE  
ADA  
PARSEL : 1294 ve 463

463

GÖZPINAR

SEÇİLEN ALAN

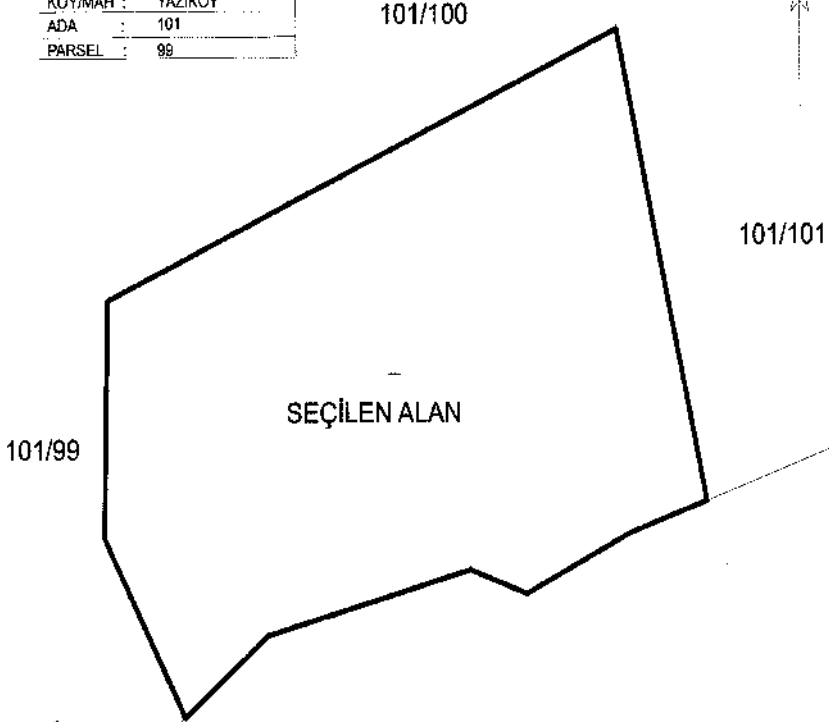
1294

ITRF 96 36-3

Ada Parsel	Hesap Alan	Nokta No	Y	X	Cepte
SEÇİLEN ALAN	399636.406	1	572851.200	4230753.837	1040.62
		5	573051.701	4231039.717	452.759
		4	573698.532	4231448.117	851.177
		3	572659.951	4231147.851	141.587
		2	572787.278	4231029.580	272.139

# ORMAN ALANI HARİTASI

İLİ	: KAHRAMANMARAŞ
İLÇESİ	: AFŞİN
KÖY/MAH.	: YAZIKÖY
ADA	: 101
PARSEL	: 99

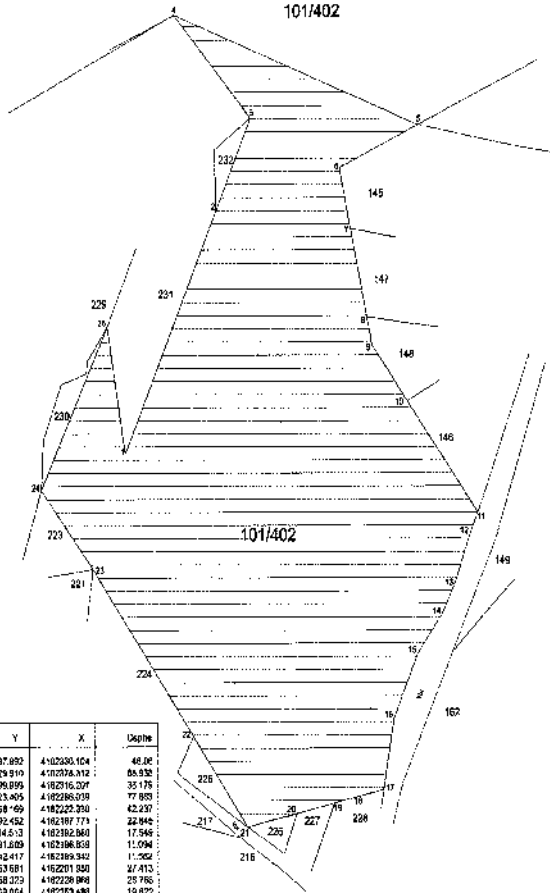


## ITRF 96 36-3

Ada Parsel	Hesap Alan	İnşaat No	Y	X	Çap*
SEÇİLEN ALAN	59710.470	1	558020.875	4227690.629	74.28
		9	568077.175	4227726.819	142.317
		8	568214.285	422737.039	40.677
		7	568252.404	4227152.899	78.807
		6	568302.924	4227186.267	53.415
		5	568374.724	4227807.952	224.033
		4	568314.554	4228004.679	379.705
		3	567909.420	4227926.424	139.695
		2	567988.536	4227886.796	116.188

# ORMAN ALANI HARİTASI

İL :	KAHRAMANMARAS
İLÇESİ :	ANDIRIN
KÖY/MAH :	KARAPINAR
ADA :	101
PARSEL :	402



TRF 96 36-3

Açık Parsel	İlemp Alan	Nokta No	Y	X	Uzunluk
AFAD	31015,519	1	424027.992	4182020.104	48.00
		25	524029.910	4182020.112	86.932
		24	523999.999	4182116.207	35.176
		22	524023.905	4182286.039	77.893
		23	524028.959	4182225.200	42.237
		21	524062.452	4182187.773	22.942
		20	524114.513	4182382.860	17.546
		19	424121.009	4182396.859	11.094
		16	524142.417	4182389.942	11.952
		17	524153.681	4182201.800	31.413
		16	524158.373	4182228.898	29.786
		15	524163.004	4182269.480	19.822
		14	524180.487	4182259.026	13.611
		13	524188.344	4182281.582	18.587
		12	524182.881	4182289.050	9.205
		11	524198.319	4182267.819	52.873
		10	524162.709	4182290.212	28.086
		9	524148.808	4182271.522	15.002
		8	524148.478	4182382.275	34.889
		7	524102.172	4182413.886	23.575
		6	524102.183	4182432.194	38.271
		5	524184.504	4182455.383	117.358
		4	024059.360	4182487.108	52.285
		3	524094.704	4182468.000	38.858
		2	524078.648	4182422.041	101.115

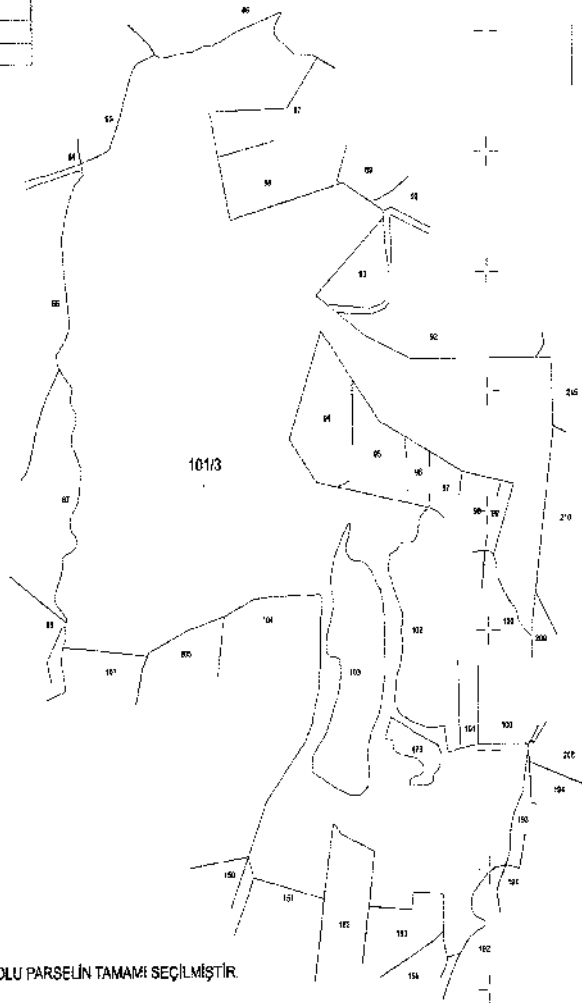


4144E3700

524145.000

## ORMAN ALANI HARİTASI

İLİ	KAHRAMANMARAŞ
İLÇESİ	ANDIRIN
KÖY/MAH.	KUMARLI
ADA	101
PARSEL	3



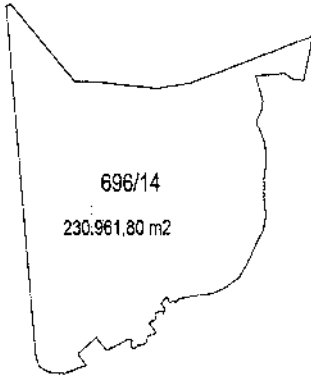
\*\*\* 101 ADA 3 NOLU PARSELİN TAMAMI SEÇİLMİŞTİR.

4143478.000

524145.000

## ORMAN ALANI HARİTASI

İL :	KAHRAMANMARAŞ
İLÇESİ :	ÇAGLAYANCIERİ
KÖY/MAH. :	AKDERE
ADA :	666
PARSEL :	14



KODU	X	Y	Z	Yükseklik	Y	Z
36	1164274	4741228	21	0,000000	0,000000	0,000000
37	1164275	4741229	25	0,000000	0,000000	0,000000
38	4741230	4741230	45	0,000000	0,000000	0,000000
39	4741231	4741231	85	0,000000	0,000000	0,000000
40	4741232	4741232	125	0,000000	0,000000	0,000000
41	4741233	4741233	165	0,000000	0,000000	0,000000
42	4741234	4741234	205	0,000000	0,000000	0,000000
43	4741235	4741235	245	0,000000	0,000000	0,000000
44	4741236	4741236	285	0,000000	0,000000	0,000000
45	4741237	4741237	325	0,000000	0,000000	0,000000
46	4741238	4741238	365	0,000000	0,000000	0,000000
47	4741239	4741239	405	0,000000	0,000000	0,000000
48	4741240	4741240	445	0,000000	0,000000	0,000000
49	4741241	4741241	485	0,000000	0,000000	0,000000
50	4741242	4741242	525	0,000000	0,000000	0,000000
51	4741243	4741243	565	0,000000	0,000000	0,000000
52	4741244	4741244	605	0,000000	0,000000	0,000000
53	4741245	4741245	645	0,000000	0,000000	0,000000
54	4741246	4741246	685	0,000000	0,000000	0,000000
55	4741247	4741247	725	0,000000	0,000000	0,000000
56	4741248	4741248	765	0,000000	0,000000	0,000000
57	4741249	4741249	805	0,000000	0,000000	0,000000
58	4741250	4741250	845	0,000000	0,000000	0,000000
59	4741251	4741251	885	0,000000	0,000000	0,000000
60	4741252	4741252	925	0,000000	0,000000	0,000000
61	4741253	4741253	965	0,000000	0,000000	0,000000
62	4741254	4741254	1005	0,000000	0,000000	0,000000
63	4741255	4741255	1045	0,000000	0,000000	0,000000
64	4741256	4741256	1085	0,000000	0,000000	0,000000
65	4741257	4741257	1125	0,000000	0,000000	0,000000
66	4741258	4741258	1165	0,000000	0,000000	0,000000
67	4741259	4741259	1205	0,000000	0,000000	0,000000
68	4741260	4741260	1245	0,000000	0,000000	0,000000
69	4741261	4741261	1285	0,000000	0,000000	0,000000
70	4741262	4741262	1325	0,000000	0,000000	0,000000
71	4741263	4741263	1365	0,000000	0,000000	0,000000
72	4741264	4741264	1405	0,000000	0,000000	0,000000
73	4741265	4741265	1445	0,000000	0,000000	0,000000
74	4741266	4741266	1485	0,000000	0,000000	0,000000
75	4741267	4741267	1525	0,000000	0,000000	0,000000
76	4741268	4741268	1565	0,000000	0,000000	0,000000
77	4741269	4741269	1605	0,000000	0,000000	0,000000
78	4741270	4741270	1645	0,000000	0,000000	0,000000
79	4741271	4741271	1685	0,000000	0,000000	0,000000
80	4741272	4741272	1725	0,000000	0,000000	0,000000
81	4741273	4741273	1765	0,000000	0,000000	0,000000
82	4741274	4741274	1805	0,000000	0,000000	0,000000
83	4741275	4741275	1845	0,000000	0,000000	0,000000
84	4741276	4741276	1885	0,000000	0,000000	0,000000
85	4741277	4741277	1925	0,000000	0,000000	0,000000
86	4741278	4741278	1965	0,000000	0,000000	0,000000
87	4741279	4741279	2005	0,000000	0,000000	0,000000
88	4741280	4741280	2045	0,000000	0,000000	0,000000
89	4741281	4741281	2085	0,000000	0,000000	0,000000
90	4741282	4741282	2125	0,000000	0,000000	0,000000
91	4741283	4741283	2165	0,000000	0,000000	0,000000
92	4741284	4741284	2205	0,000000	0,000000	0,000000
93	4741285	4741285	2245	0,000000	0,000000	0,000000
94	4741286	4741286	2285	0,000000	0,000000	0,000000
95	4741287	4741287	2325	0,000000	0,000000	0,000000
96	4741288	4741288	2365	0,000000	0,000000	0,000000
97	4741289	4741289	2405	0,000000	0,000000	0,000000
98	4741290	4741290	2445	0,000000	0,000000	0,000000
99	4741291	4741291	2485	0,000000	0,000000	0,000000
100	4741292	4741292	2525	0,000000	0,000000	0,000000

NOT: Bu parselin tamamı seçilmiştir.

Alan	Parcel	Metreler	Alanlar
14	696/14	230.961,80 m2	230.961,80

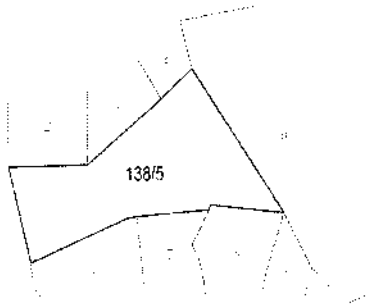
475390.000

475393.000

622813.000

## ORMAN ALANI HARİTASI

İL	: KAHRAMANMARAŞ
İLÇESİ	: ÇAĞLAYANCIERİ
KÖY/MAHALLESİ	: BAYIRLI
ADA	: 138
PARSEL	: 5



NOT: 138/5 nolu taşınmazın tamamı yerepimi yapılmıştır.

Noisatfo	Y	X	Noisatfo	Y	X
X0	404822.850	4175612.200	X1	624651.560	4175621.990
X2	624688.492	4175916.938	X3	624659.320	4175908.820
X4	624693.430	4174762.400	X5	624681.060	4178867.720
X6	624641.890	4175605.420	X7	624411.680	4174679.670
X8	624363.930	4173940.450	X9	624330.440	4173678.840

Ada	Parsel	Nakiller	HesapKlan
138	5	X7,X4,X3,X0,X1,X2,X5,X6,X8,X9	55759.750

474709.000

474739.000

622813.000

4176920.000

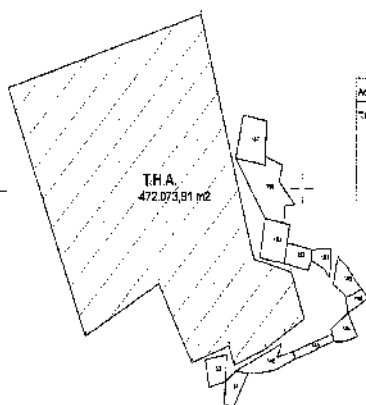
4176920.000

622774.000

622774.000

IL	DIYAKUMBARIS
ILCESI	DIYAKUMBERT
KÖYÜMÜH	DIYAKUM
ADA	
PARSEL	T.H.A.

## ORMAN ALANI HARİTASI



Ada Pınal	Harap Alan	İhtila No	Y	X	Depfe
T.H.A.	472073 m <sup>2</sup>	1	22045.534	4176227.384	662.78
		2	425074.128	4176432.271	638.482
		3	22841.408	4175224.428	128.533
		4	328962.532	4175731.187	104.826
		5	328265.088	4175873.128	121.799
		6	625641.263	4175926.812	111.228
		7	625277.528	4175326.425	187.428
		8	625717.128	4175328.877	518.411
		9	625789.083	4175328.342	122.281
		10	625827.402	4175386.373	224.656
		11	625227.721	4174769.912	214.842
		12	625282.277	4173834.831	682.375

622774.000

622774.000

4176920.000

4176920.000



4182906.000

4182906.000

### ORMAN ALANI HARITASI

İL	ZAFRANLI
İLÇE	ÇALIVANCI
KÖY/MH	YALE
ADA	155
PARSEL	7

155/7

385.092,46 m<sup>2</sup>

155/7/A

4181463.000

60337.000

60447.000

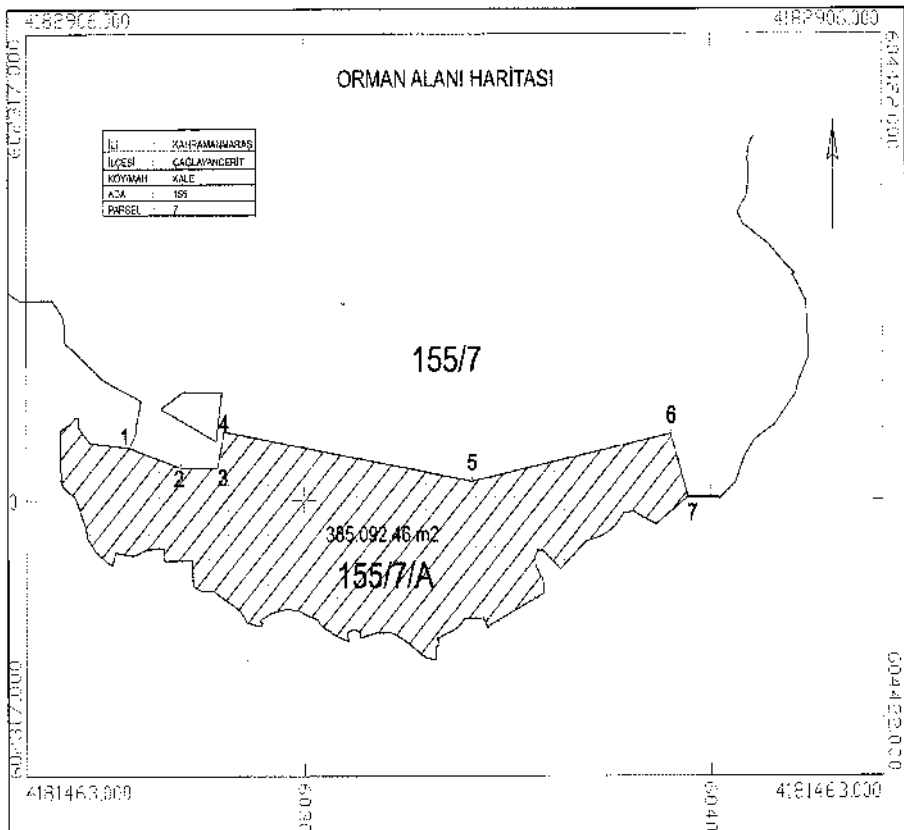
4181463.000

60337.000

60447.000

60447.000

60337.000

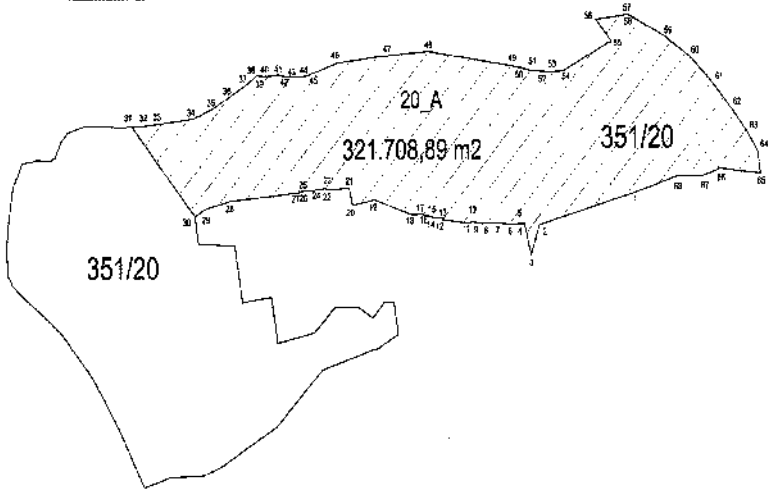


# 351 ADA 20 PARSEL ITRF-96 3 DERECE KOORDINAT SİSTEMİ

Ada Parsel	Hesap Alan	Nokta No	Y	X	Cephe
20_B	321708.891	1	820644.494	4181917.341	225.32
		2	820426.043	4181862.112	56.340
		3	820407.035	4181809.075	56.763
		4	820392.447	4181863.931	11.881
		5	820380.575	4181864.391	17.675
		6	820362.977	4181862.748	29.672
		7	820333.483	4181865.989	31.286
		8	820302.213	4181864.995	19.976
		9	820282.259	4181865.932	10.170
		10	820272.349	4181868.217	9.630
		11	820263.040	4181865.751	62.615
		12	820200.707	4181871.684	3.355
		13	820200.558	4181875.036	17.993
		14	820182.565	4181874.989	5.048
		15	820177.578	4181875.768	6.528
		16	820171.051	4181878.091	22.377
		17	820148.998	4181881.885	21.573
		18	820127.443	4181880.996	87.379
		19	820043.994	4181906.904	52.610
		20	819992.192	4181897.721	31.834
		21	819984.374	4181926.580	51.551
		22	819932.955	4181924.904	3.546
		23	819932.410	4181928.408	19.858
		24	819912.780	4181925.410	37.134
		25	819875.716	4181923.135	2.319
		26	819875.999	4181920.833	4.708
		27	819871.320	4181920.317	163.910
		28	819708.099	4181905.298	60.506
		29	819649.260	4181891.197	25.248
		30	819627.142	4181879.021	214.804
		31	819482.087	4182037.450	29.665
		32	819511.736	4182038.408	27.422
		33	819538.983	4182041.500	84.894
		34	819823.373	4182050.735	50.015
		35	819869.928	4182069.014	43.587
		36	819708.442	4182089.422	39.001
		37	819742.657	4182108.142	25.083
		38	819764.229	4182120.940	9.115
		39	819771.441	4182126.514	16.299
		40	819787.581	4182124.242	32.625
		41	819820.074	4182127.178	18.323
		42	819838.182	4182124.381	14.335
		43	819852.502	4182123.717	32.442
		44	819864.923	4182124.884	9.430
		45	819894.024	4182127.353	67.340
		46	819858.145	4182147.924	112.373
		47	820069.836	4182160.282	97.201
		48	820168.762	4182167.584	200.171
		49	820365.188	4182141.213	20.183
		50	820385.068	4182137.844	22.231
		51	820406.874	4182133.518	29.741
		52	820436.498	4182130.889	20.373
		53	820456.833	4182129.634	24.517
		54	820481.216	4182132.188	123.456
		55	820593.036	4182184.510	51.541
		56	820557.709	4182222.039	73.986
		57	820631.180	4182230.864	1.872
		58	820632.884	4182229.868	90.946
		59	820716.103	4182193.181	70.824
		60	820775.841	4182165.137	70.524
		61	820828.681	4182108.430	61.043
		62	820870.981	4182064.419	57.901
		63	820908.075	4182020.640	37.353
		64	820930.904	4181990.475	40.227
		65	820937.179	4181950.741	94.306
		66	820843.338	4181980.097	39.603
		67	820805.812	4181947.441	63.213
		68	820742.809	4181946.335	102.310

## ORMAN ALANI HARİTASI

İLİ : KALINAMARAS  
İLÇESİ : DAĞLIYANDIRI  
KÖYÜ : KÜÇÜKÇEÇİT  
ADA : 20  
PARSEL : 20



# ORMAN ALANI HARİTASI



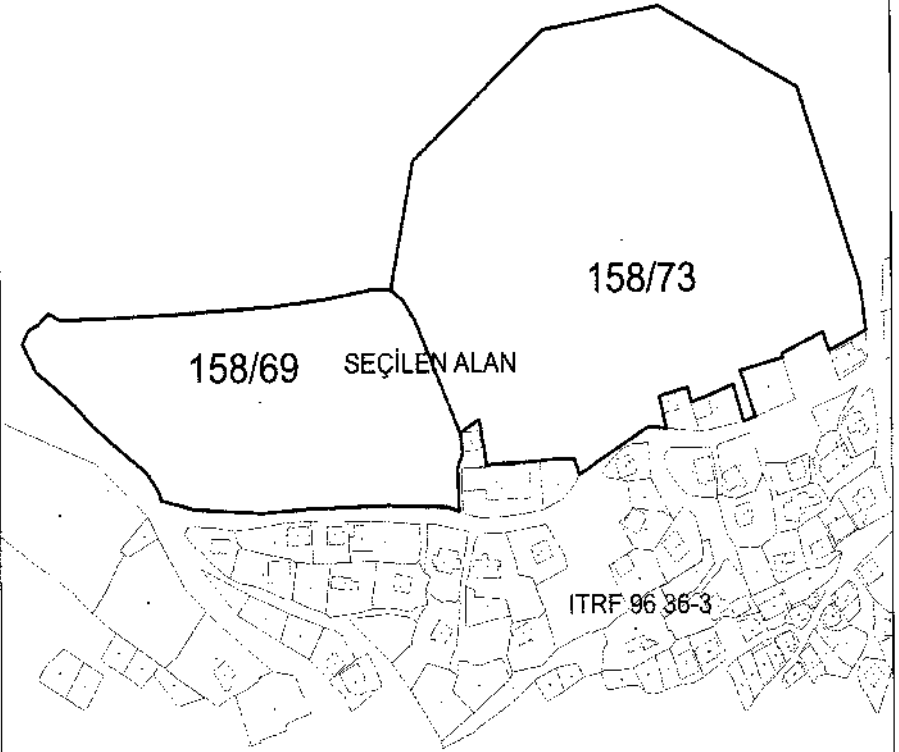
İLİ :	KAHRAMANMARAŞ
İLÇESİ :	ÇAĞLIYANCERİT
KÖY/MAH :	KÜÇÜKÖNGÜT
ADA :	158
PARSEL :	69 ve 73

NoktaNo	Y	X	NoktaNo	Y	X
X0	621127.603	4174808.252	X1	621123.503	4174836.832
X2	621113.880	4174864.814	X3	621102.336	4174795.644
X4	621101.767	4174797.192	X5	621098.846	4174804.716
X6	621097.890	4174807.271	X7	621081.312	4174956.772
X8	621070.580	4174791.640	X9	621069.996	4174794.081
X10	621061.813	4174755.521	X11	621043.689	4174752.625
X12	621041.443	4174783.901	X13	621036.619	4174775.352
X14	621010.134	4174768.466	X15	621007.923	4174764.752
X16	621035.413	4174773.749	X17	620996.426	4174771.275
X18	620990.938	4174748.833	X18	620889.240	4174765.298
X20	620998.593	4174767.837	X21	620986.631	4175006.822
X22	620986.128	4174768.413	X23	620978.659	4174749.854
X24	620931.277	4174720.874	X25	620927.590	4174730.287
X26	620919.549	4174730.564	X27	620907.540	4174992.531
X28	620904.542	4174729.360	X29	620867.982	4174726.881
X30	620862.882	4174754.850	X31	620851.541	4174734.429
X32	620849.762	4174746.500	X33	620848.882	4174698.709
X34	620847.961	4174724.988	X35	620841.108	4174701.354
X36	620819.831	4174814.350	X37	620818.119	4174912.890
X38	620811.064	4174827.818	X39	620802.562	4174834.200
X40	620800.767	4174702.450	X41	620788.586	4174834.301
X42	620796.624	4174826.666	X43	620748.211	4174700.823
X44	620720.060	4174824.170	X45	620713.754	4174698.069
X46	620698.351	4174822.228	X47	620677.147	4174700.648
X48	620686.602	4174820.708	X49	620644.925	4174706.284
X50	620642.423	4174712.815	X51	620639.998	4174819.175
X52	620634.752	4174723.482	X53	620607.910	4174761.878
X54	620636.159	4174764.181	X55	620576.426	4174816.585
X56	620609.371	4174777.727	X57	620568.471	4174821.049
X58	620561.333	4174814.907	X59	620568.955	4174784.911
X60	620564.357	4174810.607	X61	620560.410	4174802.345

Ada	Parsel	Noktalar	HesapAlan
158	69	X45,X47,X49,X50,X52,X53,X54, X56,X59,X61,X60,X58,X57,X55, X51,X48,X46,X44,X42,X41,X39, X38,X36,X32,X31,X34,X33,X35, X40,X43	30199.731
158	73	X21,X7,X2,X1,X0,X3,X4,X5,X8, X9,X6,X12,X10,X11,X13,X14,X15, X16,X17,X22,X20,X19,X18,X23, X24,X25,X26,X28,X29,X30,X32, X36,X38,X39,X37,X27	63166.046

# ORMAN ALANI HARİTASI

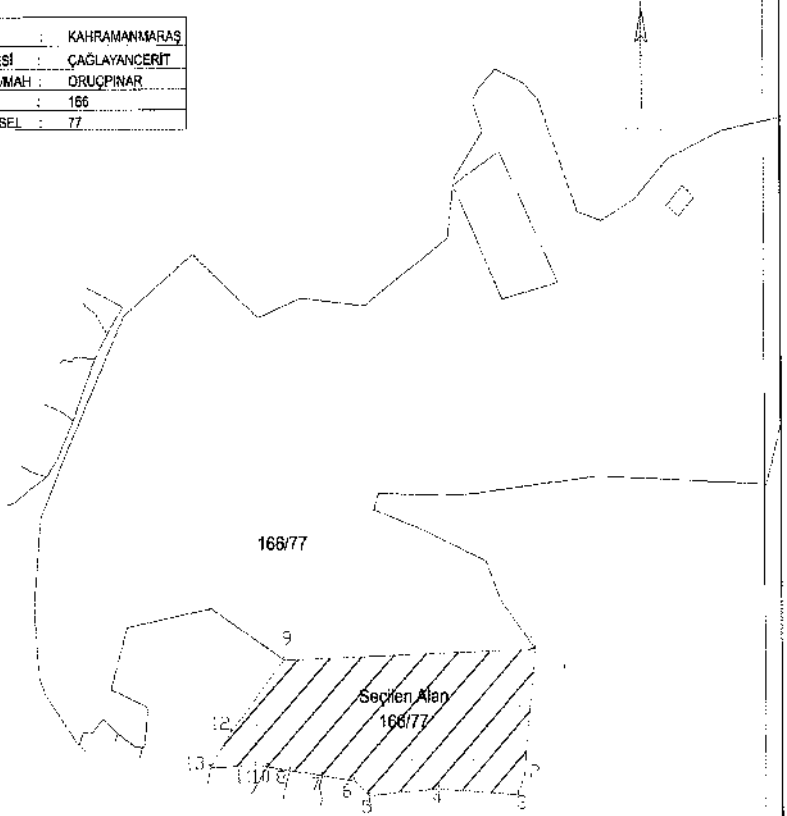
İLİ	: KAHRAMANMARAS
İLÇESİ	: ÇAĞLIYANCERİT
KÖY/MAH	: KÜÇÜKÜNGÜT
ADA	: 158
PARSEL	: 69 ve 73



\*\*\* 158 ada 69 ve 73 parsellerin tamamı seçilmiştir.

# ORMAN ALANI HARİTASI

İL :	KAHRAMANMARAŞ
İLÇESİ :	ÇAĞLAYANCIERİT
KÖY/MAH :	ORUÇPINAR
ADA :	166
PARSEL :	77



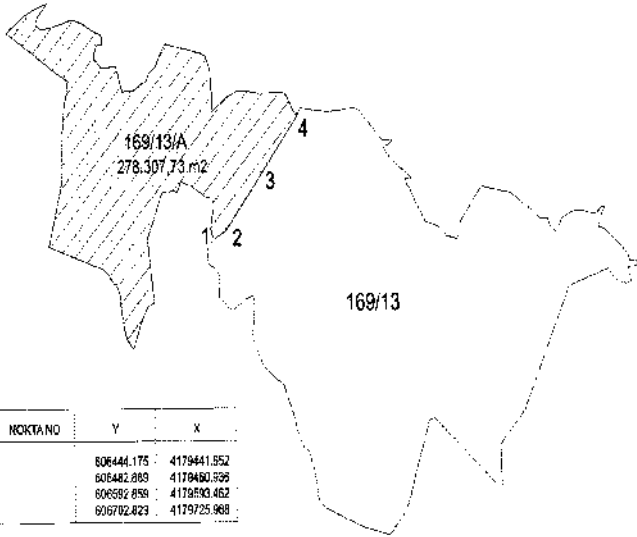
YERLEŞİM NOKTALARININ KORDİNATLARI:

Ada Parsel	Hesap Alan No/ta	Y	X	Çaphe	
1	92726.986	8	616926.765	4174839.377	58.85
		10	616986.606	4174845.459	16.921
		11	616985.770	4174843.386	78.404
		13	616791.467	4174844.112	62.878
		12	616926.745	4174898.151	141.330
		9	616917.792	4175004.339	429.877
		.1	617547.442	4175018.255	186.514
		.2	617327.572	4174829.826	30.030
		3	617317.313	4174801.634	136.791
		4	617180.879	4174811.363	116.948
		.5	617062.329	4174801.646	33.789
		6	617036.770	4174823.745	55.221
		7	616981.636	4174831.782	55.429



İLİ	KH. RAMAZANPAŞA
İLÇESİ	ÇAGLAYANCIPI
KÖYÜ	BOĞAZCIPI
ADA	169
PARSEL	13


## ORMAN ALANI HARİTASI



NOKTA NO	Y	X
1	606444,175	4179441,552
2	606482,880	4179480,336
3	606592,858	4179590,462
4	606702,823	4179725,968

# ORMAN ALANI HARİTASI

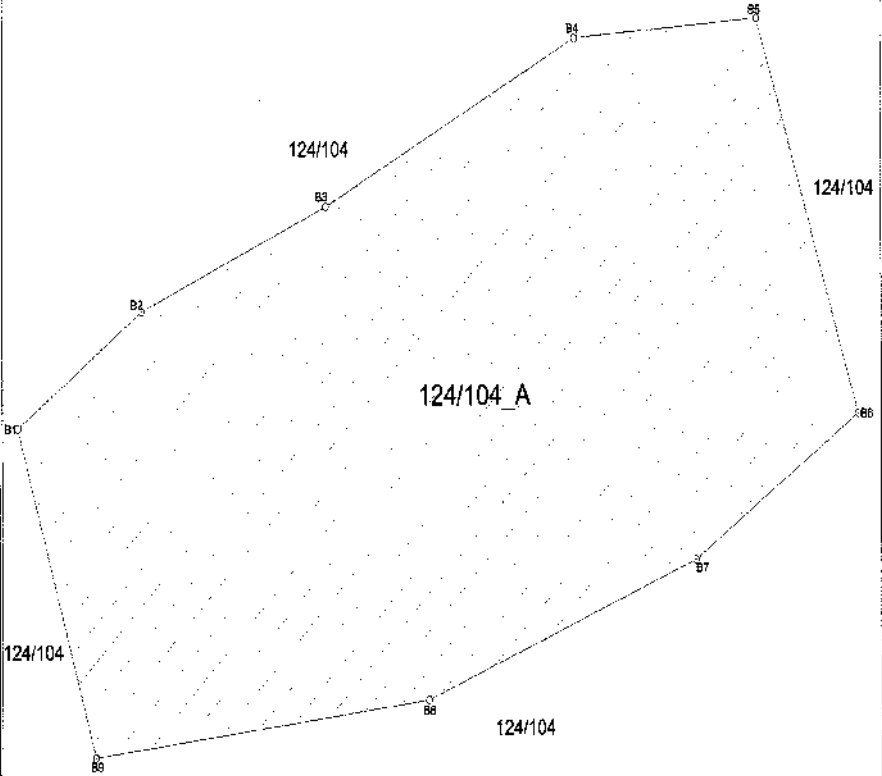
İLİ: KAHRAMANMARAŞ  
İLÇESİ: DULKADİROĞLU  
KÖY/MAHALLE: AĞABEYLİ  
ADA/PARSEL NO: T.H.A  
MÜLKİYETİ: -



Ada Parsel	Jeoag Alan Nöbeti No	Y	X	Derinlik	
T.H.A	161446.792	A1	567035.614	419077.061	80.52
		A2	567036.580	419024.860	75.337
		A3	567171.291	419024.855	133.212
		A4	567332.639	4190272.112	144.516
		A5	567447.237	4190274.385	104.852
		A6	567539.692	4190226.454	113.018
		A7	567611.534	4190138.716	105.380
		A8	567636.386	4190337.058	45.848
		A9	567607.496	4190913.939	75.526
		A10	567684.242	4179916.816	74.103
		A11	567790.522	4179902.677	89.697
		A12	567821.744	4179907.305	48.35
		A13	567857.85	4179946.232	205.523
		A14	567026.115	4180070.970	116.932

# ORMAN ALANI HARİTASI

İLİ: KAHRAMANMARAŞ  
İLÇESİ: DULKADİROĞLU  
KÖY/MAHALLE: BAHÇELİ  
ADA/PARSEL NO: 124/104  
MÜLKİYETİ: MALİYE HAZİNESİ (ORMAN)

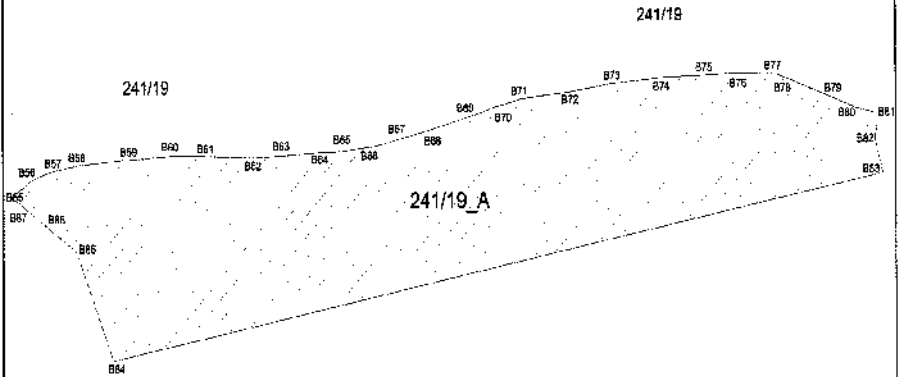


TRF 96/3 (124/104 NOLU PARSELİN BİR KISMI SEÇİLMİŞTİR.)

Ada Parsel	Hesap Alan Nokta No	Y	X	Çaplı	
124/104_A	30215.710	B1	597005.879	4175424.902	120.89
		B2	597042.407	4175300.683	146.084
		B3	602181.705	4175320.882	125.213
		B4	597505.843	4175371.598	87.186
		B5	697374.356	4175429.342	146.351
		B6	597333.167	4175568.102	79.638
		B7	597251.412	4175562.380	123.542
		B8	697742.988	4175563.156	88.432
		B9	597062.325	4175606.276	67.731

# ORMAN ALANI HARİTASI

İLİ: KAHRAMANMARAŞ  
İLÇESİ: DULKADİROĞLU  
KÖY/MAHALLE: BAŞDERVİŞLİ  
ADA/PARSEL NO: 241/19  
MÜLKİYETİ: MALİYE HAZİNESİ (ORMAN)

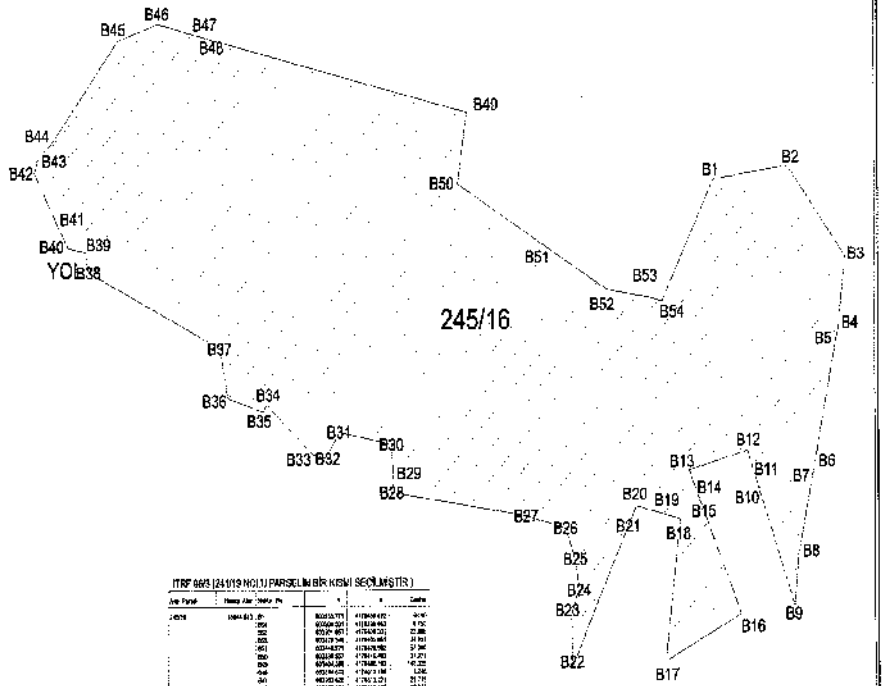


İTRF 96/9 (241/19 NOLU PARSELİN BİR KISMI SEÇİLMİŞTİR.)

Ada Parsel	Hesap Alan	Notlar No	Y	X	Çapra
241/19_A	66027 428	B55	602325 842	4176445 231	15,08
		B57	402348 210	4178440 831	14,046
		B56	602359 707	4176432 812	31,522
		B58	602385 488	4176414 289	74,717
		B54	602453 296	4176340 010	642,365
		B63	603004 373	4176400 647	21,868
		B82	602958 490	4176482 029	16,510
		B81	603000 700	4176408 487	17,303
		B40	602983 138	4176502 152	19,701
		B70	602965 187	4176508 048	35,026
		B76	602921 670	4176530 981	5,728
		B77	602923 385	4176523 699	29,060
		B78	602894 377	4176524 536	26,851
		B75	602887 743	4176523 335	35,244
		B74	602904 839	4176502 302	37,420
		B73	602796 892	4176516 170	32,677
		B72	602784 336	4176513 645	38,578
		B71	602725 032	4176509 045	17,115
		B70	602719 901	4176504 887	22,529
		B69	602687 794	4176498 325	31,587
		B68	602671 533	4176489 958	23,662
		B67	602634 541	4176484 406	24,290
		B66	602612 359	4176478 492	21,857
		B65	602580 389	4176476 918	18,906
		B64	602571 047	4176461 106	28,748
		B63	602541 358	4176474 230	10,262
		B62	602521 125	4176473 311	37,747
		B61	602483 351	4176474 336	24,785
		B60	602469 204	4176474 221	36,193
		B59	602424 381	4176472 337	37,531
		B58	602386 628	4176469 332	18,773
		B57	602368 222	4176466 734	19,807
		B56	602351 239	4176465 310	19,704

# ORMAN ALANI HARİTASI

İLİ: KAHRAMANMARAŞ  
 İLÇESİ: DULKADİROĞLU  
 KÖY/MAHALLE: BAŞDERVİŞLİ  
 ADA/PARSEL NO: 245/16  
 MÜLKİYETİ: MALİYE HAZİNESİ (ORMAN)

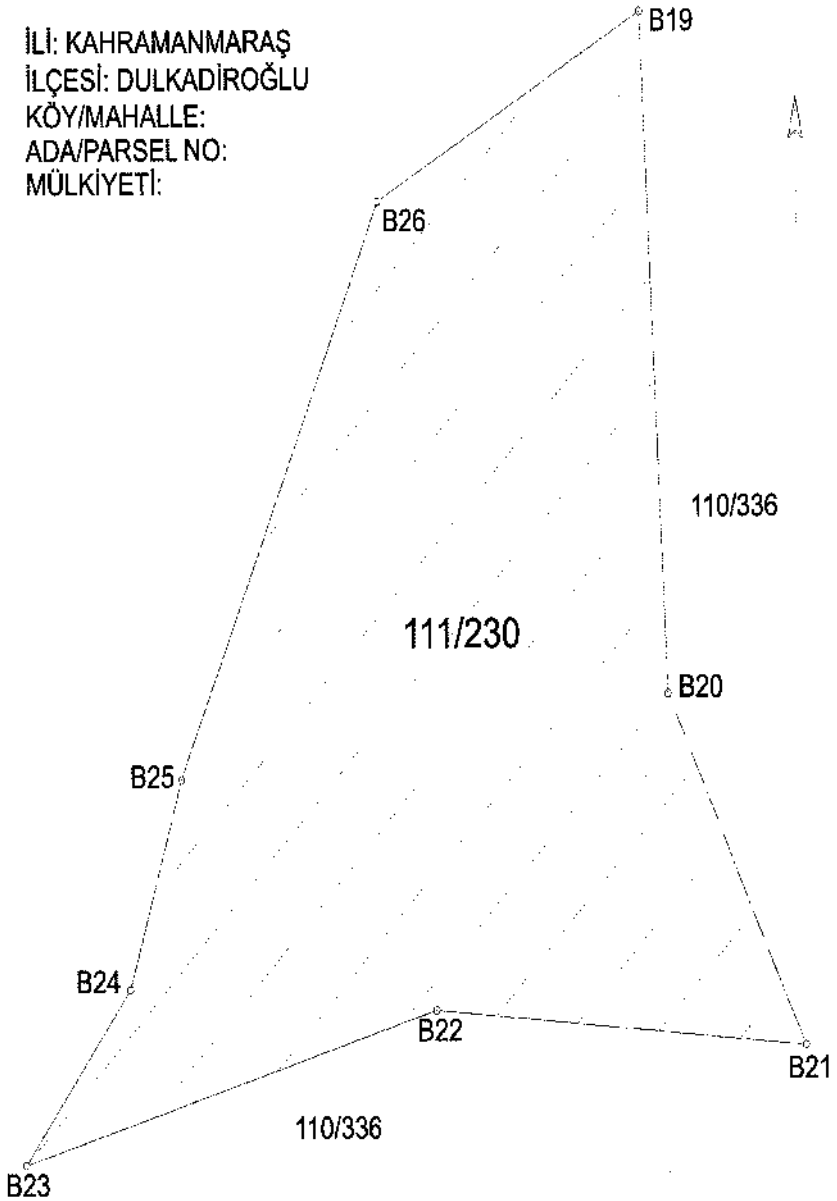


ITRF 662 (24 019 NOLU) PARSEL NİBR KEMİ SEÇİMLERİ

Ada Parsel	İnceleme Yılı	Alan (m <sup>2</sup> )	Yerleşim	Yerleşim Alanı (m <sup>2</sup> )	Yerleşim Alanı (%)	Yerleşim Alanı (m <sup>2</sup> )	Yerleşim Alanı (%)
001	1984	1000000	0	0	0	0	0
002	1984	1000000	0	0	0	0	0
003	1984	1000000	0	0	0	0	0
004	1984	1000000	0	0	0	0	0
005	1984	1000000	0	0	0	0	0
006	1984	1000000	0	0	0	0	0
007	1984	1000000	0	0	0	0	0
008	1984	1000000	0	0	0	0	0
009	1984	1000000	0	0	0	0	0
010	1984	1000000	0	0	0	0	0
011	1984	1000000	0	0	0	0	0
012	1984	1000000	0	0	0	0	0
013	1984	1000000	0	0	0	0	0
014	1984	1000000	0	0	0	0	0
015	1984	1000000	0	0	0	0	0
016	1984	1000000	0	0	0	0	0
017	1984	1000000	0	0	0	0	0
018	1984	1000000	0	0	0	0	0
019	1984	1000000	0	0	0	0	0
020	1984	1000000	0	0	0	0	0
021	1984	1000000	0	0	0	0	0
022	1984	1000000	0	0	0	0	0
023	1984	1000000	0	0	0	0	0
024	1984	1000000	0	0	0	0	0
025	1984	1000000	0	0	0	0	0
026	1984	1000000	0	0	0	0	0
027	1984	1000000	0	0	0	0	0
028	1984	1000000	0	0	0	0	0
029	1984	1000000	0	0	0	0	0
030	1984	1000000	0	0	0	0	0
031	1984	1000000	0	0	0	0	0
032	1984	1000000	0	0	0	0	0
033	1984	1000000	0	0	0	0	0
034	1984	1000000	0	0	0	0	0
035	1984	1000000	0	0	0	0	0
036	1984	1000000	0	0	0	0	0
037	1984	1000000	0	0	0	0	0
038	1984	1000000	0	0	0	0	0
039	1984	1000000	0	0	0	0	0
040	1984	1000000	0	0	0	0	0
041	1984	1000000	0	0	0	0	0
042	1984	1000000	0	0	0	0	0
043	1984	1000000	0	0	0	0	0
044	1984	1000000	0	0	0	0	0
045	1984	1000000	0	0	0	0	0
046	1984	1000000	0	0	0	0	0
047	1984	1000000	0	0	0	0	0
048	1984	1000000	0	0	0	0	0
049	1984	1000000	0	0	0	0	0
050	1984	1000000	0	0	0	0	0
051	1984	1000000	0	0	0	0	0
052	1984	1000000	0	0	0	0	0
053	1984	1000000	0	0	0	0	0
054	1984	1000000	0	0	0	0	0
055	1984	1000000	0	0	0	0	0
056	1984	1000000	0	0	0	0	0
057	1984	1000000	0	0	0	0	0
058	1984	1000000	0	0	0	0	0
059	1984	1000000	0	0	0	0	0
060	1984	1000000	0	0	0	0	0
061	1984	1000000	0	0	0	0	0
062	1984	1000000	0	0	0	0	0
063	1984	1000000	0	0	0	0	0
064	1984	1000000	0	0	0	0	0
065	1984	1000000	0	0	0	0	0
066	1984	1000000	0	0	0	0	0
067	1984	1000000	0	0	0	0	0
068	1984	1000000	0	0	0	0	0
069	1984	1000000	0	0	0	0	0
070	1984	1000000	0	0	0	0	0
071	1984	1000000	0	0	0	0	0
072	1984	1000000	0	0	0	0	0
073	1984	1000000	0	0	0	0	0
074	1984	1000000	0	0	0	0	0
075	1984	1000000	0	0	0	0	0
076	1984	1000000	0	0	0	0	0
077	1984	1000000	0	0	0	0	0
078	1984	1000000	0	0	0	0	0
079	1984	1000000	0	0	0	0	0
080	1984	1000000	0	0	0	0	0
081	1984	1000000	0	0	0	0	0
082	1984	1000000	0	0	0	0	0
083	1984	1000000	0	0	0	0	0
084	1984	1000000	0	0	0	0	0
085	1984	1000000	0	0	0	0	0
086	1984	1000000	0	0	0	0	0
087	1984	1000000	0	0	0	0	0
088	1984	1000000	0	0	0	0	0
089	1984	1000000	0	0	0	0	0
090	1984	1000000	0	0	0	0	0
091	1984	1000000	0	0	0	0	0
092	1984	1000000	0	0	0	0	0
093	1984	1000000	0	0	0	0	0
094	1984	1000000	0	0	0	0	0
095	1984	1000000	0	0	0	0	0
096	1984	1000000	0	0	0	0	0
097	1984	1000000	0	0	0	0	0
098	1984	1000000	0	0	0	0	0
099	1984	1000000	0	0	0	0	0
100	1984	1000000	0	0	0	0	0

# ORMAN ALANI HARİTASI

İLİ: KAHRAMANMARAŞ  
İLÇESİ: DULKADİROĞLU  
KÖY/MAHALLE:  
ADA/PARSEL NO:  
MÜLKİYETİ:



ITRF 96/3

Ada / Parsel	Yerleşim Alanı	Nokta No:	Y	X	Çeyrek
1110232	7572,563	B19	587561 571	4181826 327	48,53
		B20	587471 520	4181812 338	77,950
		B25	587590 885	4181740 849	77,113
		B24	587562 895	418174 520	26,994
		B23	587599 954	4181893 297	63,187
		B22	587528 831	418171 235	56,798
		B21	587581 521	4181807 610	48,312
		B26	587563 630	4181781 272	34,134
		B27			

# ORMAN ALANI HARİTASI

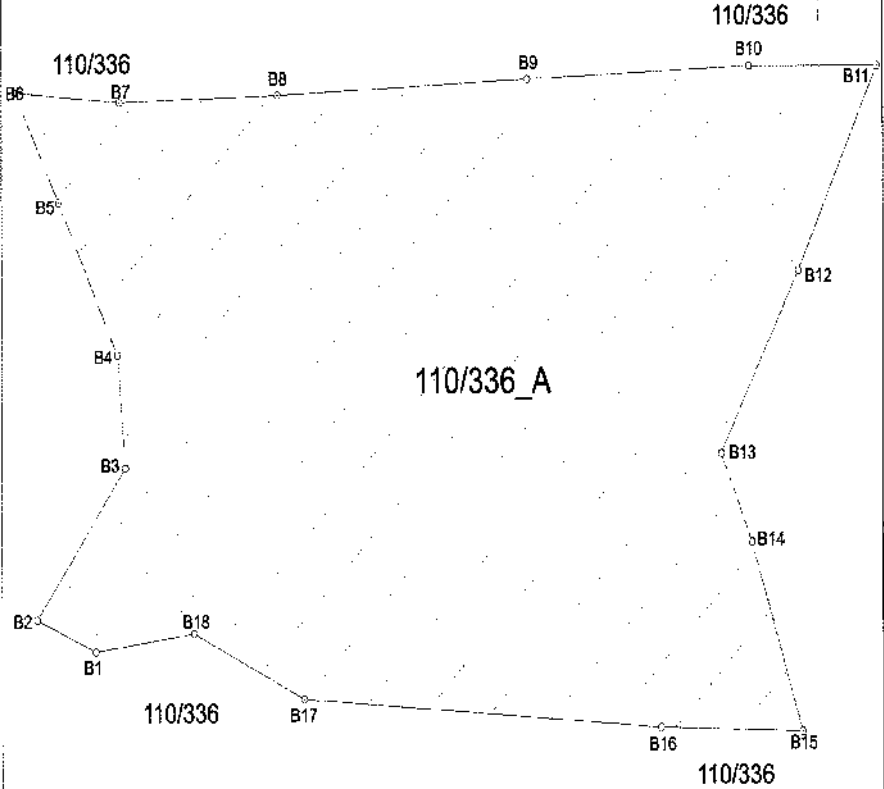
İLİ: KAHRAMANMARAŞ

İLÇESİ: DULKADİROĞLU

KÖY/MAHALLE: BAYDEMİRLİ (FATİHLER OBASI)

ADA/PARSEL NO: 110/336

MÜLKİYETİ: MALİYE HAZİNESİ (ORMAN)



ITRF 96/3 (110/336 NOLU PARSELİN BİR KISMI SEÇİLMİŞTİR.)

Ada Parsel	Harita Adı	İhtika No	Y	X	Oran
110/336	14801-802	B1	587909,372	4181478,002	20,47
		B10	587929,617	4181081,625	25,29
		B12	587952,205	4181478,014	73,43
		B16	587925,463	4181465,132	28,99
		B15	587954,444	4181464,444	33,28
		B14	587944,170	4181466,107	15,23
		B13	587937,264	4181511,936	34,48
		B12	587935,741	4181541,582	37,95
		B11	587949,333	4181575,722	26,16
		B10	587943,673	4181576,722	45,86
		B9	587908,166	4181573,831	51,34
		B8	587948,344	4181511,210	32,69
		B7	587914,346	4181566,859	21,42
		B6	587922,990	4181671,936	20,35
		B5	587924,897	4181550,226	28,52
		B4	587813,821	4181527,895	18,90
		B3	587815,496	4181506,754	31,18
		B2	587797,443	4181483,326	19,62



# ORMAN ALANI HARİTASI

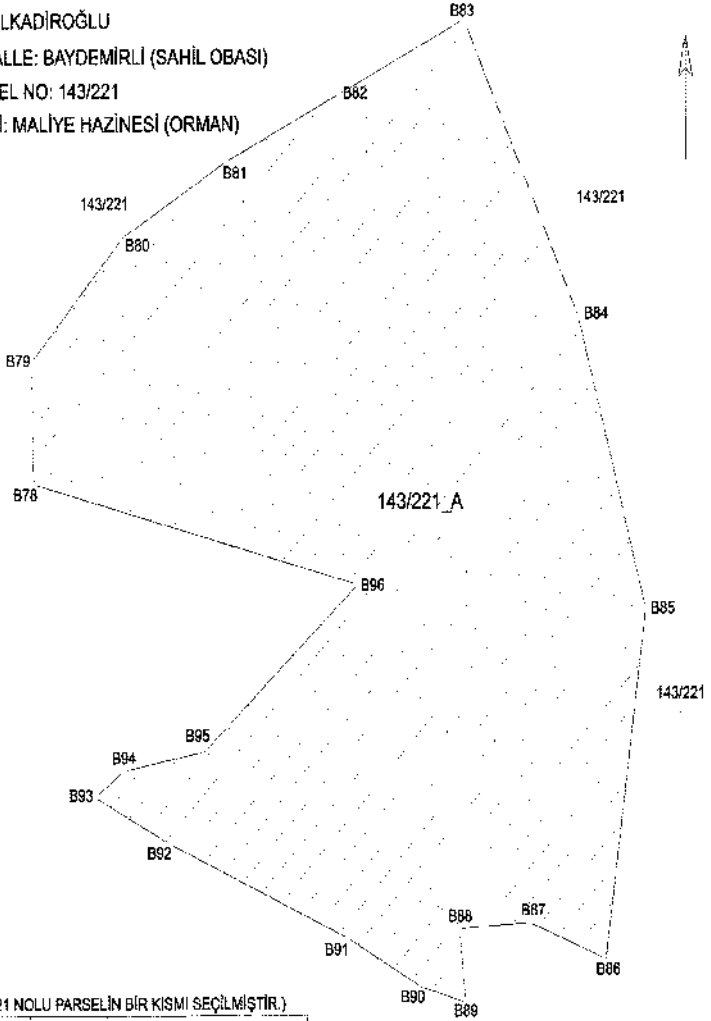
İLİ: KAHRAMANMARAŞ

İLÇESİ: DULKADİROĞLU

KÖY/MAHALLE: BAYDEMİRLİ (SAHİL OBASI)

ADA/PARSEL NO: 143/221

MÜLKİYETİ: MALİYE HAZİNESİ (ORMAN)



TRF 96/3 (143/221 NOLU PARSELİN BİR KISMI SEÇİLMİŞTİR.)

Ada Parsel	Hesap Alan	Nakke No	Y	X	Çapı
143/221_A	70672/909		883781.815	4178025.475	48.69
		B79	883786.137	4178274.120	65.814
		B80	883825.127	4178193.501	58.549
		B81	883885.410	4178223.494	60.760
		B82	883940.134	4178249.350	68.317
		B83	884001.830	4178275.713	100.797
		B84	884056.074	4178281.032	120.840
		B85	884109.043	4178244.638	140.635
		B86	884058.677	4178205.382	109.949
		B87	884031.458	4178219.396	35.854
		B88	883987.682	4178217.742	29.342
		B89	884020.420	4178484.500	22.477
		B90	883970.722	4178484.548	40.581
		B91	883843.241	4178514.149	94.521
		B92	883808.280	4178352.151	40.188
		B93	883820.598	4178425.666	17.868
		B94	883834.468	4178641.366	38.729
		B95	883873.847	4178508.873	89.923
		B96	883948.663	4178354.520	162.741

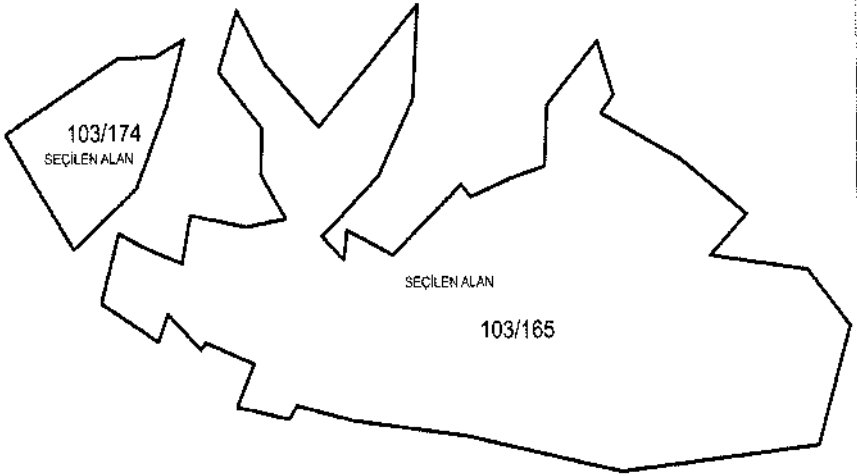
ORMAN ALANI HARİTASI

İLİ	: KAHRAMANMARAŞ
İLÇESİ	: DÜLKADIRÖĞLU
KÖY/MAH.	: BEŞENLİ
ADA	: 103
PARSEL	: 165 ve 174

K



KROKİ



## ORMAN ALANI HARİTASI

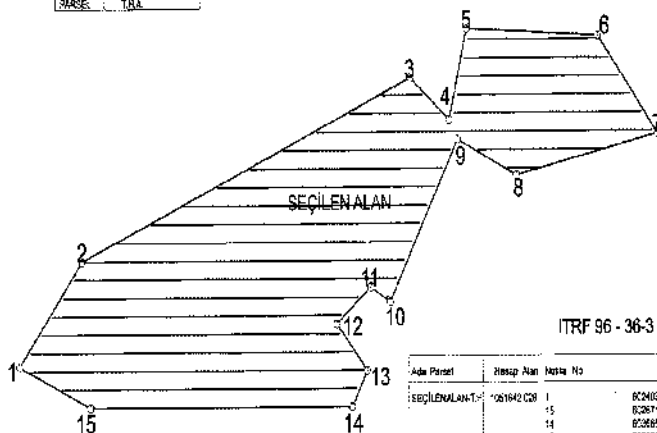
İL]	: KAHRAMANMARAŞ
İLÇESİ	: DÜLKADİROĞLU
KÖY/MAH	: BEŞENLİ
ADA	: 103
PARSEL	: 165 ve 174

NoktaNo	Y	X	NoktaNo	Y	X
X0	611355.075	4170698.030	X1	611333.956	4170629.712
X2	611326.916	4170730.481	X3	611286.366	4170762.439
X4	611261.655	4170738.848	X5	611241.801	4170794.340
X6	611201.979	4170615.392	X7	611197.065	4170831.286
X8	611188.833	4170820.585	X9	611186.614	4170861.891
X10	611152.653	4170825.654	X11	611150.772	4170790.539
X12	611128.793	4170784.109	X13	611101.439	4170773.355
X14	611098.612	4170636.323	X15	611095.075	4170780.478
X16	611066.593	4170883.505	X17	611063.209	4170829.672
X18	611049.204	4170740.271	X19	611039.849	4170786.094
X20	611021.340	4170645.681	X21	611018.227	4170754.688
X22	611015.884	4170737.674	X23	611009.554	4170758.397
X24	611001.184	4170751.399	X25	610999.358	4170813.933
X26	610983.827	4170654.347	X27	610978.836	4170646.647
X28	610977.102	4170761.399	X29	610962.440	4170851.413
X30	610961.436	4170813.236	X31	610960.989	4170954.303
X32	610960.393	4170787.066	X33	610955.333	4170678.413
X34	610950.395	4170756.978	X35	610944.820	4170880.614
X36	610944.045	4170653.811	X37	610932.424	4170845.783
X38	610923.215	4170690.624	X39	610919.769	4170686.636
X40	610913.079	4170763.779	X41	610909.012	4170864.389
X42	610907.357	4170736.304	X43	610897.605	4170707.138
X44	610897.348	4170826.282	X45	610891.138	4170691.285
X46	610889.806	4170854.475	X47	610881.826	4170745.515
X48	610876.720	4170779.229	X49	610864.862	4170853.842
X50	610864.764	4170753.628	X51	610853.231	4170713.907
X52	610834.924	4170744.537	X53	610789.655	4170810.651

Ada	Parsel	Noktalar	HesapAlan
103	174	X44, X48, X52, X53, X49, X46, X41	6939.361
103	165	X2, X0, X1, X6, X14, X20, X26, X27, X36, X33, X38, X39, X43, X45, X51, X50, X47, X42, X40, X34, X28, X32, X30, X37, X35, X31, X29, X25, X16, X17, X19, X23, X24, X22, X21, X18, X15, X13, X12, X11, X10, X9, X7, X8, X5, X3, X4	68597.019

## ORMAN ALANI HARİTASI

İL :	KAYIRHAN/MARŞA
İLÇESİ :	DULACIHOĞLU
KÖY/MAH :	BULAKI
ADA :	
ŞARH :	T.İ.A.

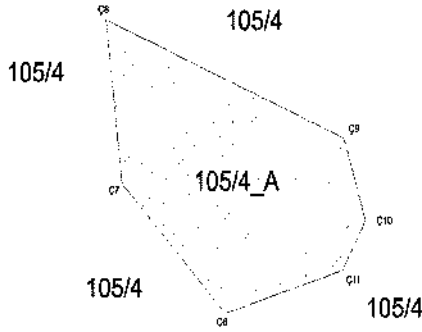


ITRF 96 - 36-3

Ada Parşel	Hesap Alan	Notu No	Y	X	Deñer
SEÇİLEN ALAN	1061640 CM	1	622403.829	4161774.823	299.67
		15	622674.625	4161862.067	393.556
		14	623688.275	4161862.067	114.210
		13	623722.302	4161781.138	112.777
		12	623605.967	4161888.677	164.254
		11	623738.138	4161789.026	81.452
		10	623815.242	4161848.189	512.395
		9	624065.352	4162285.487	243.523
		8	624298.759	4162282.037	548.181
		7	624823.233	4162494.129	349.213
		6	624858.243	4162671.239	687.702
		5	624120.964	4162381.823	256.019
		4	624024.894	4162446.376	138.578
		3	623887.977	4162568.754	1342.383
		2	622940.416	4163082.184	372.222

# ORMAN ALANI HARİTASI

İLİ: KAHRAMANMARAŞ  
İLÇESİ: DULKADİROĞLU  
KÖY/MAHALLE: ÇATMAYAYLA (KÖKÜNÜZLER)  
ADA NO: 105  
PARSEL NO: 4  
MÜLKİYETİ: MALİYE HAZİNESİ (ORMAN)

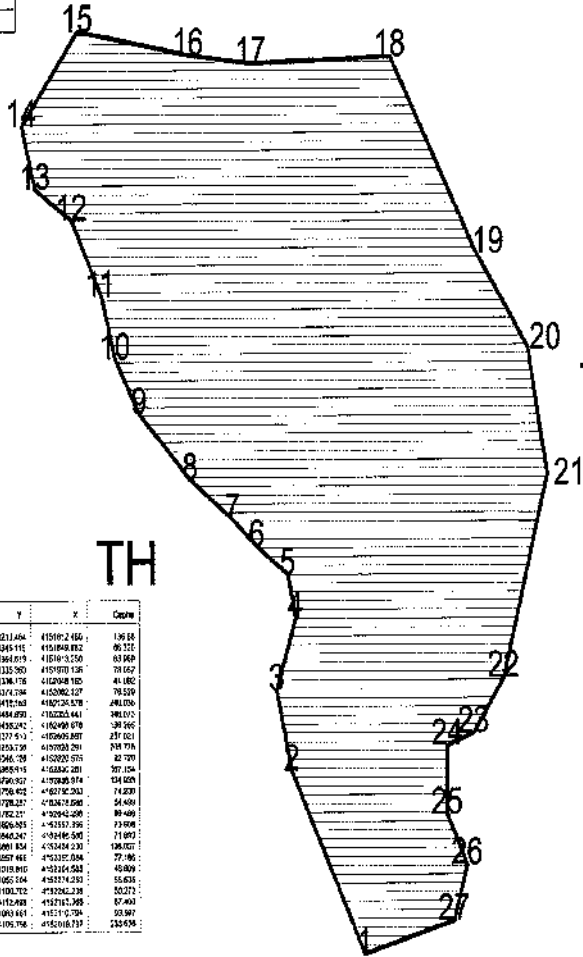


ITRF 90 (1054 NOKU PARSELİN BİR KISMI SEÇİLMİŞTİR.)

Ada Parsel	Hisse Alan No	Y	X	Çapı	
1054_A	BAZ.265	C6	593363.496	4190251.432	65.30
		C11	593340.082	4190269.175	23.615
		C10	593261.591	4190289.395	35.645
		C9	592911.543	4190323.543	125.094
		C8	593525.930	4190372.760	88.050
		C7	593323.623	4190395.141	73.204

ORMAN ALANI HARİTASI

İL :	KAHRAMANMARAŞ
İLÇESİ :	DÜLKADIROĞLU
KÖY/MAH :	ÇİĞLI
ADA :	
PARSEL :	TH



TH

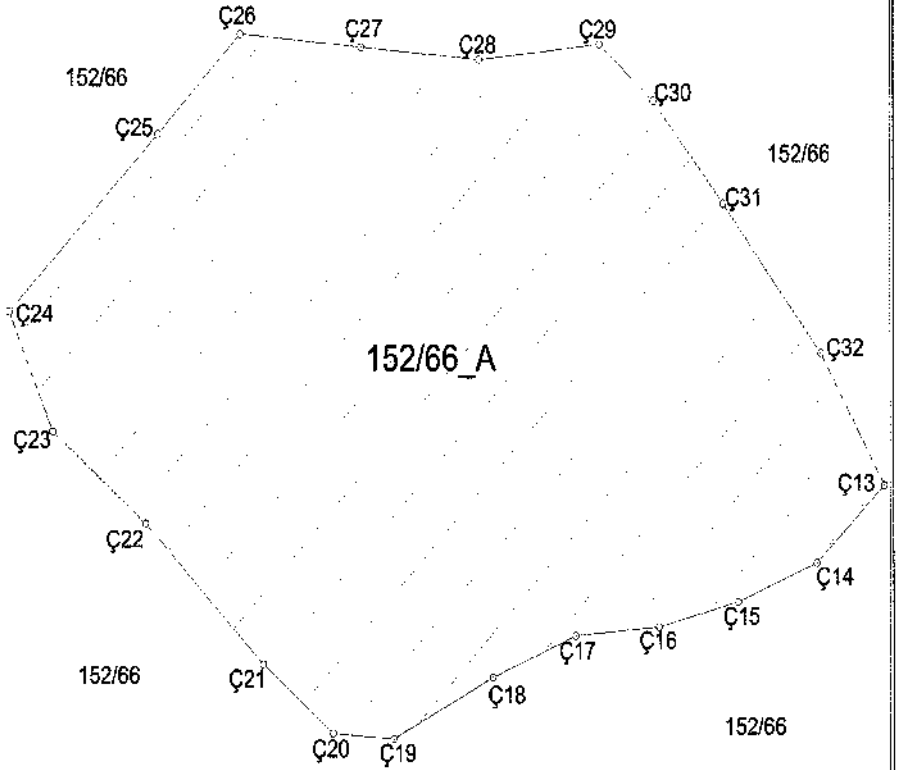
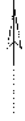
TH

ITRF 96 36-3

İhtis Fazlası	Hisap Alanı	Şifre No	X	Y	Geniş
1	41181203	594211484	4151892480	136188	
2		594244115	4151894852	86322	
3		594344015	4151893550	83360	
4		594332380	4151970136	78167	
5		594338176	4152048180	41180	
6		594374384	4152062127	78339	
7		594411268	4152126578	28100	
8		594444891	4152203441	28100	
9		594455242	4152248978	338166	
10		594377511	4152049887	237021	
11		594355139	4152023281	238176	
12		594366128	4152023281	14309	
13		594355915	4152042281	397104	
14		594366382	4152048978	134328	
15		594376402	4152102043	14309	
16		594378227	4152102043	54488	
17		594378227	4152042281	89489	
18		594366382	4152102043	338166	
19		594366382	4152102043	71973	
20		594366382	4152102043	136307	
21		594366382	4152102043	27186	
22		594366382	4152102043	48309	
23		594366382	4152102043	55638	
24		594366382	4152102043	20272	
25		594366382	4152102043	87483	
26		594366382	4152102043	93387	
27		594366382	4152102043	243438	

# ORMAN ALANI HARİTASI

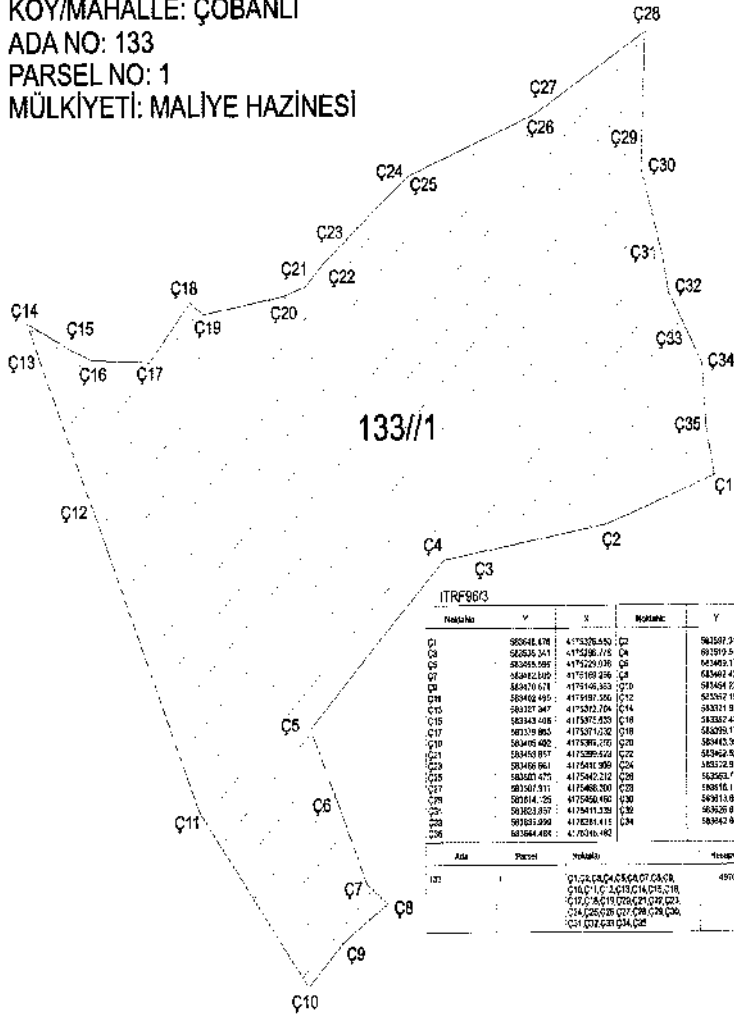
İLİ: KAHRAMANMARAŞ  
İLÇESİ: DULKADİROĞLU  
KÖY/MAHALLE: ÇINARLI  
ADA/PARSEL NO: 152/66  
MÜLKİYETİ: MALİYE HAZİNESİ (ORMAN)



Ada Parsel	Hesap Alan Nokta No	Y	X	Derin	
152/66_A	35373.312	Ç13	59690.863	444052.893	37.84
		Ç14	53668.057	444040.781	29.641
		Ç15	59544.201	444029.222	27.781
		Ç16	59554.345	444022.813	25.534
		Ç17	59556.809	444020.244	30.805
		Ç18	59567.773	444016.326	38.152
		Ç19	59523.008	444021.618	20.639
		Ç20	59552.971	444035.999	30.845
		Ç21	59549.274	444052.549	36.979
		Ç22	59543.993	444052.629	41.057
		Ç23	59540.519	444078.987	37.215
		Ç24	59539.937	444021.193	71.356
		Ç25	59545.293	444020.540	40.214
		Ç26	59541.723	444322.080	41.323
		Ç27	595512.879	444308.227	40.320
		Ç28	59555.024	444264.493	41.547
		Ç29	595594.219	444289.798	24.493
Ç30	595812.375	444327.596	37.682		
Ç31	595838.719	444303.327	54.052		
Ç32	595669.383	444300.672	43.568		

# ORMAN ALANI HARİTASI

İLİ: KAHRAMANMARAŞ  
İLÇESİ: DULKADİROĞLU  
KÖY/MAHALLE: ÇOBANLI  
ADA NO: 133  
PARSEL NO: 1  
MÜLKİYETİ: MALİYE HAZİNESİ



ITRF96/3

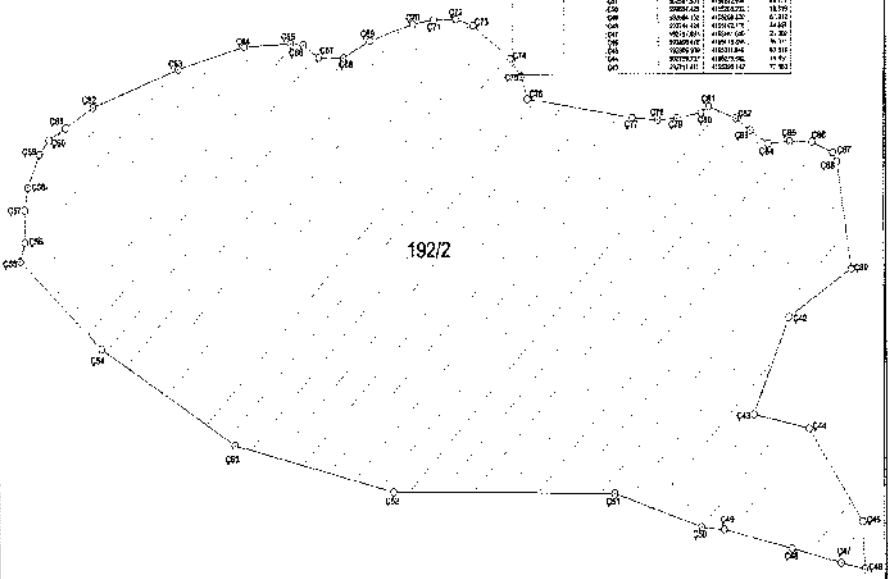
Nokta		Nokta			
X	Y	X	Y		
Ç1	890648.478	4173276.550	Ç2	882897.312	4178397.728
Ç8	892620.241	4175286.776	Ç4	891897.516	4175210.880
Ç9	883058.988	4175229.076	Ç6	883662.173	4175181.927
Ç7	884882.840	4175189.476	Ç8	883662.423	4175181.718
Ç20	883470.678	4175149.383	Ç19	883461.234	4175129.833
Ç18	880469.445	4175189.266	Ç12	882367.152	4175251.586
Ç15	881337.347	4175272.704	Ç14	883311.819	4175288.168
Ç16	883443.488	4175371.820	Ç18	883862.438	4175297.667
Ç17	883139.865	4175207.028	Ç18	882828.173	4175282.908
Ç10	884498.462	4175284.270	Ç20	883443.260	4175306.168
Ç21	884458.857	4175289.624	Ç22	883442.921	4175298.264
Ç23	884489.861	4175281.999	Ç24	883228.229	4175241.754
Ç25	883467.475	4175242.212	Ç26	883662.150	4175265.771
Ç27	883507.811	4175268.200	Ç28	88816.149	4175427.511
Ç28	883814.25	4175260.492	Ç30	883813.886	4175445.194
Ç29	883823.857	4175417.226	Ç32	883825.876	4175288.843
Ç30	883823.857	4175417.226	Ç34	883823.857	4175288.843
Ç31	883823.857	4175417.226	Ç36	883823.857	4175288.843
Ç32	883823.857	4175417.226	Ç38	883823.857	4175288.843
Ç33	883823.857	4175417.226	Ç40	883823.857	4175288.843
Ç34	883823.857	4175417.226	Ç42	883823.857	4175288.843
Ç35	883823.857	4175417.226	Ç44	883823.857	4175288.843
Ç36	883823.857	4175417.226	Ç46	883823.857	4175288.843
Ç37	883823.857	4175417.226	Ç48	883823.857	4175288.843
Ç38	883823.857	4175417.226	Ç50	883823.857	4175288.843
Ç39	883823.857	4175417.226	Ç52	883823.857	4175288.843
Ç40	883823.857	4175417.226	Ç54	883823.857	4175288.843
Ç41	883823.857	4175417.226	Ç56	883823.857	4175288.843
Ç42	883823.857	4175417.226	Ç58	883823.857	4175288.843
Ç43	883823.857	4175417.226	Ç60	883823.857	4175288.843
Ç44	883823.857	4175417.226	Ç62	883823.857	4175288.843
Ç45	883823.857	4175417.226	Ç64	883823.857	4175288.843
Ç46	883823.857	4175417.226	Ç66	883823.857	4175288.843
Ç47	883823.857	4175417.226	Ç68	883823.857	4175288.843
Ç48	883823.857	4175417.226	Ç70	883823.857	4175288.843
Ç49	883823.857	4175417.226	Ç72	883823.857	4175288.843
Ç50	883823.857	4175417.226	Ç74	883823.857	4175288.843
Ç51	883823.857	4175417.226	Ç76	883823.857	4175288.843
Ç52	883823.857	4175417.226	Ç78	883823.857	4175288.843
Ç53	883823.857	4175417.226	Ç80	883823.857	4175288.843
Ç54	883823.857	4175417.226	Ç82	883823.857	4175288.843
Ç55	883823.857	4175417.226	Ç84	883823.857	4175288.843
Ç56	883823.857	4175417.226	Ç86	883823.857	4175288.843
Ç57	883823.857	4175417.226	Ç88	883823.857	4175288.843
Ç58	883823.857	4175417.226	Ç90	883823.857	4175288.843
Ç59	883823.857	4175417.226	Ç92	883823.857	4175288.843
Ç60	883823.857	4175417.226	Ç94	883823.857	4175288.843
Ç61	883823.857	4175417.226	Ç96	883823.857	4175288.843
Ç62	883823.857	4175417.226	Ç98	883823.857	4175288.843
Ç63	883823.857	4175417.226	Ç100	883823.857	4175288.843

Ada	Parçesi	Yükümlü	Alanı(m <sup>2</sup> )
133	1	Ç1,Ç2,Ç3,Ç4,Ç5,Ç6,Ç7,Ç8,Ç9,Ç10,Ç11,Ç12,Ç13,Ç14,Ç15,Ç16,Ç17,Ç18,Ç19,Ç20,Ç21,Ç22,Ç23,Ç24,Ç25,Ç26,Ç27,Ç28,Ç29,Ç30,Ç31,Ç32,Ç33,Ç34,Ç35	49005.680

# ORMAN ALANI HARİTASI

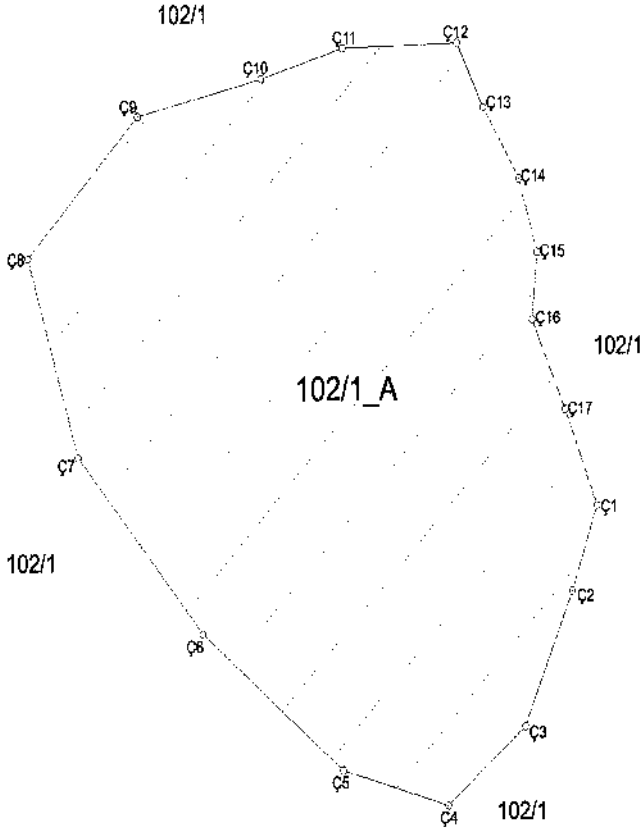
İLİ: KAHRAMANMARAŞ  
 İLÇESİ: DULKADİROĞLU  
 KÖY/MAHALLE: ÇOKYAŞAR  
 ADA/PARSEL NO: 192/2  
 MÜLKİYETİ: MALİYE HAZİNESİ (ORMAN)

Ada Parşel	Alan (m <sup>2</sup> )	Y	X	Yukarı
192/2-1	40000	40000	40000	40000
192/2-2	40000	40000	40000	40000
192/2-3	40000	40000	40000	40000
192/2-4	40000	40000	40000	40000
192/2-5	40000	40000	40000	40000
192/2-6	40000	40000	40000	40000
192/2-7	40000	40000	40000	40000
192/2-8	40000	40000	40000	40000
192/2-9	40000	40000	40000	40000
192/2-10	40000	40000	40000	40000
192/2-11	40000	40000	40000	40000
192/2-12	40000	40000	40000	40000
192/2-13	40000	40000	40000	40000
192/2-14	40000	40000	40000	40000
192/2-15	40000	40000	40000	40000
192/2-16	40000	40000	40000	40000
192/2-17	40000	40000	40000	40000
192/2-18	40000	40000	40000	40000
192/2-19	40000	40000	40000	40000
192/2-20	40000	40000	40000	40000
192/2-21	40000	40000	40000	40000
192/2-22	40000	40000	40000	40000
192/2-23	40000	40000	40000	40000
192/2-24	40000	40000	40000	40000
192/2-25	40000	40000	40000	40000
192/2-26	40000	40000	40000	40000
192/2-27	40000	40000	40000	40000
192/2-28	40000	40000	40000	40000
192/2-29	40000	40000	40000	40000
192/2-30	40000	40000	40000	40000
192/2-31	40000	40000	40000	40000
192/2-32	40000	40000	40000	40000
192/2-33	40000	40000	40000	40000
192/2-34	40000	40000	40000	40000
192/2-35	40000	40000	40000	40000
192/2-36	40000	40000	40000	40000
192/2-37	40000	40000	40000	40000
192/2-38	40000	40000	40000	40000
192/2-39	40000	40000	40000	40000
192/2-40	40000	40000	40000	40000
192/2-41	40000	40000	40000	40000
192/2-42	40000	40000	40000	40000
192/2-43	40000	40000	40000	40000
192/2-44	40000	40000	40000	40000
192/2-45	40000	40000	40000	40000
192/2-46	40000	40000	40000	40000
192/2-47	40000	40000	40000	40000
192/2-48	40000	40000	40000	40000
192/2-49	40000	40000	40000	40000
192/2-50	40000	40000	40000	40000
192/2-51	40000	40000	40000	40000
192/2-52	40000	40000	40000	40000
192/2-53	40000	40000	40000	40000
192/2-54	40000	40000	40000	40000
192/2-55	40000	40000	40000	40000
192/2-56	40000	40000	40000	40000
192/2-57	40000	40000	40000	40000
192/2-58	40000	40000	40000	40000
192/2-59	40000	40000	40000	40000
192/2-60	40000	40000	40000	40000
192/2-61	40000	40000	40000	40000
192/2-62	40000	40000	40000	40000
192/2-63	40000	40000	40000	40000
192/2-64	40000	40000	40000	40000
192/2-65	40000	40000	40000	40000
192/2-66	40000	40000	40000	40000
192/2-67	40000	40000	40000	40000
192/2-68	40000	40000	40000	40000
192/2-69	40000	40000	40000	40000
192/2-70	40000	40000	40000	40000
192/2-71	40000	40000	40000	40000
192/2-72	40000	40000	40000	40000
192/2-73	40000	40000	40000	40000
192/2-74	40000	40000	40000	40000
192/2-75	40000	40000	40000	40000
192/2-76	40000	40000	40000	40000
192/2-77	40000	40000	40000	40000
192/2-78	40000	40000	40000	40000
192/2-79	40000	40000	40000	40000
192/2-80	40000	40000	40000	40000
192/2-81	40000	40000	40000	40000
192/2-82	40000	40000	40000	40000
192/2-83	40000	40000	40000	40000
192/2-84	40000	40000	40000	40000
192/2-85	40000	40000	40000	40000
192/2-86	40000	40000	40000	40000
192/2-87	40000	40000	40000	40000
192/2-88	40000	40000	40000	40000
192/2-89	40000	40000	40000	40000
192/2-90	40000	40000	40000	40000
192/2-91	40000	40000	40000	40000
192/2-92	40000	40000	40000	40000
192/2-93	40000	40000	40000	40000
192/2-94	40000	40000	40000	40000
192/2-95	40000	40000	40000	40000
192/2-96	40000	40000	40000	40000
192/2-97	40000	40000	40000	40000
192/2-98	40000	40000	40000	40000
192/2-99	40000	40000	40000	40000
192/2-100	40000	40000	40000	40000



# ORMAN ALANI HARİTASI

İLİ: KAHRAMANMARAŞ  
 İLÇESİ: DULKADİROĞLU  
 KÖY/MAHALLE: ÇOKYAŞAR  
 ADA/PARSEL NO: 102/1  
 MÜLKİYETİ: MALİYE HAZİNESİ (ORMAN)

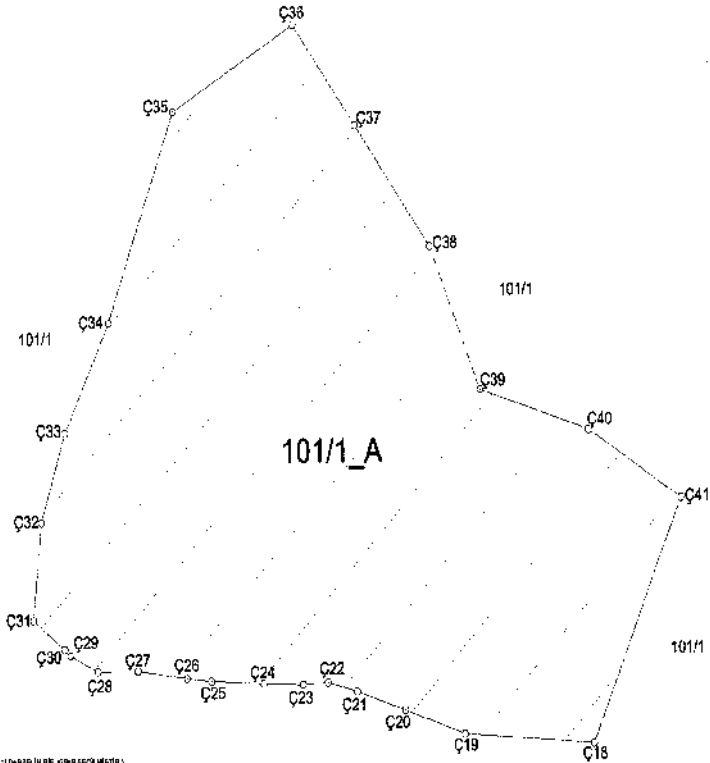


102/1\_A PARSELİNİN HESAP NAKİTLERİ

Ada Parsel	Hesap Alan	Nakit No	Y	X	Cepho
102/1_A	61922,200	C1	592819,816	4151631,730	37,52
		C2	592806,865	4154586,387	86,907
		C3	592782,983	4156540,410	51,114
		C4	592743,642	4154507,758	59,296
		C5	592694,228	4154322,428	91,373
		C6	592644,814	4154137,089	96,856
		C7	592595,700	4154882,350	86,494
		C8	592546,375	4154735,021	81,075
		C9	592498,358	4154793,689	85,143
		C10	592449,871	4154852,358	43,217
		C11	592401,592	4154811,029	59,016
		C12	592353,313	4154769,697	29,805
		C13	592304,826	4154727,366	34,085
		C14	592256,339	4154686,035	32,045
		C15	592207,852	4154644,704	28,116
		C16	592159,365	4154602,373	43,872
		C17	592110,878	4154561,042	49,068

# ORMAN ALANI HARİTASI

İLİ: KAHRAMANMARAŞ  
 İLÇESİ: DULKADİROĞLU  
 KÖY/MAHALLE: ÇOKYAŞAR  
 ADA/PARSEL NO: 101/1  
 MÜLKİYETİ: MALİYE HAZİNESİ (ORMAN)



İPFI BİGİ (ETİK KODU) PARSELİNE İKİNE SEÇİLMİŞTİR:

Ada Parsel	Hesap Alan	Yerle Km	Y	X	Çapraz
101/1_A	86691,937	5*6	590561,192	4198219,081	110,87
C41	99397,689		4168344,990	54,913	
C40	93949,110		4168332,065	97,492	
C38	939506,738		4168399,794	84,837	
C39	993479,807		4168448,754	82,943	
C37	979441,921		4168466,909	32,130	
C36	999410,852		4168584,138	78,945	
C35	913348,342		4168966,320	89,578	
C34	993161,871		4168417,813	50,881	
C33	993293,992		4168372,223	38,928	
C32	939281,563		4168238,182	48,743	
C31	913277,602		4168284,844	10,793	
C30	939285,008		4168282,613	3,810	
C29	913285,891		4168279,870	16,808	
C28	989310,358		4168273,399	25,536	
C27	939310,880		4168273,529	25,155	
C26	913335,810		4168270,099	12,433	
C25	913384,290		4168269,173	95,991	
C24	913384,781		4168268,142	20,147	
C23	913414,924		4168267,738	12,736	
C22	913427,834		4168266,540	15,216	
C21	913442,375		4168264,777	25,822	
C20	913456,979		4168258,942	32,942	
C19	913467,478		4168247,116	65,841	

# ORMAN ALANI HARİTASI

İLİ: KAHRAMANMARAŞ  
 İLÇESİ: DULKADİROĞLU  
 KÖY/MAHALLE: DEMİRCİLER  
 ADA/PARSEL NO: 101/149-150  
 MÜLKİYETİ: MALİYE HAZİNESİ (ORMAN-TARLA)

101/150

A  
 1  
 1

101/149

101/149

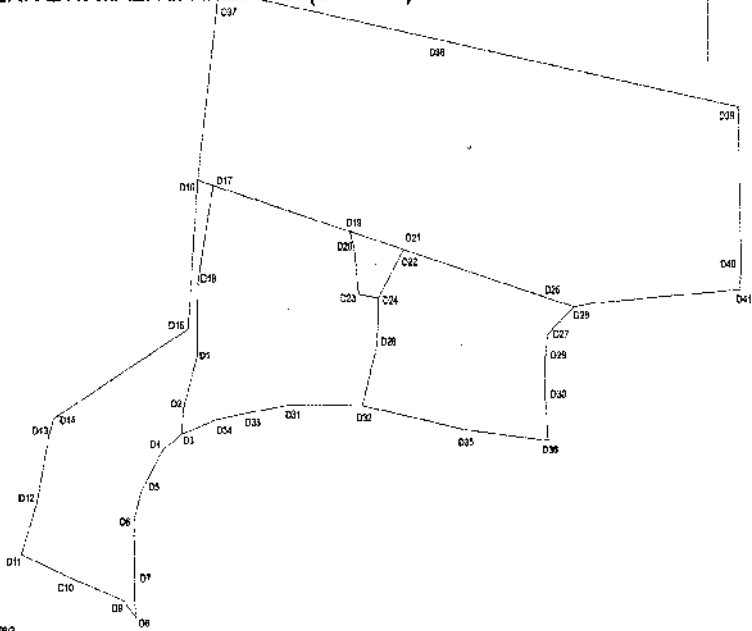

101/149

(TMMOB) 101/149-150 NOLU PARSELLERİN BİR KISMIALI NİSİTÖR

Ada Parsel	Parcele Adı	Alan No	X	Y	Çizim
101/150_A	101/150_A	300	38122720	47807938	32642
		301	38150220	47807938	38492
		302	38178720	47807938	44342
		303	38206220	47807938	50192
		304	38233720	47807938	56042
		305	38261220	47807938	61892
		306	38288720	47807938	67742
		307	38316220	47807938	73592
		308	38343720	47807938	79442
		309	38371220	47807938	85292
		310	38398720	47807938	91142
		311	38426220	47807938	96992
		312	38453720	47807938	102842
101/149_A	101/149_A	313	38481220	47807938	108692
		314	38508720	47807938	114542
		315	38536220	47807938	120392
		316	38563720	47807938	126242
		317	38591220	47807938	132092
		318	38618720	47807938	137942
		319	38646220	47807938	143792
		320	38673720	47807938	149642
		321	38701220	47807938	155492
		322	38728720	47807938	161342
		323	38756220	47807938	167192
		324	38783720	47807938	173042
		325	38811220	47807938	178892
101/149_B	101/149_B	326	38838720	47807938	184742
		327	38866220	47807938	190592
		328	38893720	47807938	196442
		329	38921220	47807938	202292
		330	38948720	47807938	208142
		331	38976220	47807938	213992
		332	39003720	47807938	219842
		333	39031220	47807938	225692
		334	39058720	47807938	231542
		335	39086220	47807938	237392
		336	39113720	47807938	243242
		337	39141220	47807938	249092
		338	39168720	47807938	254942

# ORMAN ALANI HARİTASI

İLİ: KAHRAMANMARAŞ  
 İLÇESİ: DULKADİROĞLU  
 KÖY/MAHALLE: DEREKÖY  
 ADA NO: 111-107  
 PARSEL NO: 1/2/3/4-1  
 MÜLKİYETİ: MALİYE HAZİNESİ (ORMAN)

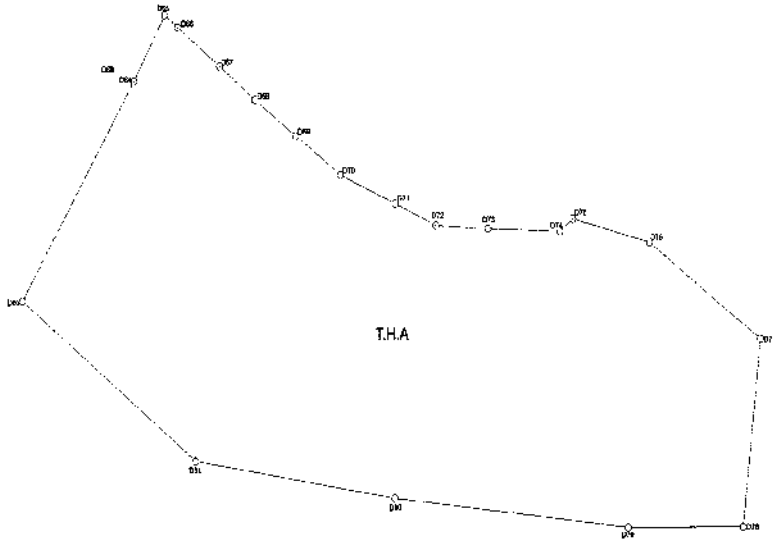


TRF 06.0

Ada No	Parç. No	Alan (m <sup>2</sup> )	Y	K	Değer
111-107	001	1000000	1000000	1000000	1000000
	002	1000000	1000000	1000000	1000000
	003	1000000	1000000	1000000	1000000
	004	1000000	1000000	1000000	1000000
	005	1000000	1000000	1000000	1000000
	006	1000000	1000000	1000000	1000000
	007	1000000	1000000	1000000	1000000
	008	1000000	1000000	1000000	1000000
	009	1000000	1000000	1000000	1000000
	010	1000000	1000000	1000000	1000000
111-108	011	1000000	1000000	1000000	1000000
	012	1000000	1000000	1000000	1000000
	013	1000000	1000000	1000000	1000000
	014	1000000	1000000	1000000	1000000
	015	1000000	1000000	1000000	1000000
	016	1000000	1000000	1000000	1000000
	017	1000000	1000000	1000000	1000000
	018	1000000	1000000	1000000	1000000
	019	1000000	1000000	1000000	1000000
	020	1000000	1000000	1000000	1000000
111-109	021	1000000	1000000	1000000	1000000
	022	1000000	1000000	1000000	1000000
	023	1000000	1000000	1000000	1000000
	024	1000000	1000000	1000000	1000000
	025	1000000	1000000	1000000	1000000
	026	1000000	1000000	1000000	1000000
	027	1000000	1000000	1000000	1000000
	028	1000000	1000000	1000000	1000000
	029	1000000	1000000	1000000	1000000
	030	1000000	1000000	1000000	1000000
111-110	031	1000000	1000000	1000000	1000000
	032	1000000	1000000	1000000	1000000
	033	1000000	1000000	1000000	1000000
	034	1000000	1000000	1000000	1000000
	035	1000000	1000000	1000000	1000000
	036	1000000	1000000	1000000	1000000
	037	1000000	1000000	1000000	1000000
	038	1000000	1000000	1000000	1000000
	039	1000000	1000000	1000000	1000000
	040	1000000	1000000	1000000	1000000

# ORMAN ALANI HARİTASI

İLİ: KAHRAMANMARAŞ  
İLÇESİ: DULKADİROĞLU  
KÖY/MAHALLE: DOĞANLIKARAHASAN  
ADA/PARSEL NO: T.H.A  
MÜLKİYETİ: -

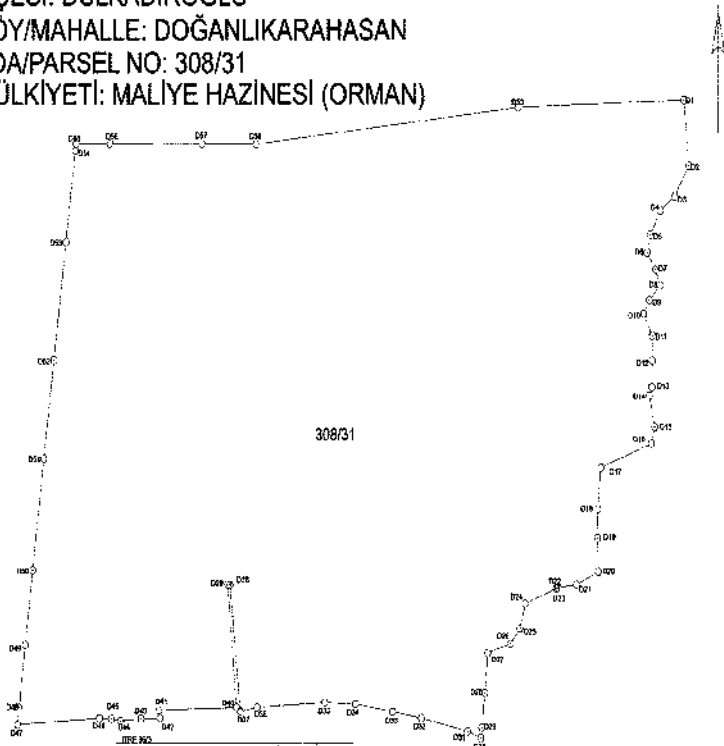


1:1000 ölçek

Ada Parsel	Yazış Alan	Nokta No	Y	X	Değer
T.H.A	105411/114	D00	403379.905	4151190.573	219.34
		D02	602549.241	4159464.817	226.036
		D01	603143.732	4158268.767	210.760
		D00	603252.047	4156736.827	244.386
		D19	602249.623	4160774.436	106.520
		D18	601718.564	4160774.436	166.382
		D17	603734.740	4156820.612	142.269
		D16	603618.677	4151012.726	82.544
		D15	603328.713	4151033.232	16.876
		D14	603326.643	4151022.433	76.503
		D13	603450.003	4151024.913	54.659
		D12	603356.584	4151028.043	45.977
		D11	603363.406	4151046.396	82.011
		D10	603296.435	4151070.877	57.736
		D09	603343.261	4151104.149	32.476
		D08	603006.634	4151134.766	46.094
		D07	603169.600	4151143.041	54.552
		D06	602126.750	4151196.132	17.000
		D05	602112.743	4151206.449	84.806

# ORMAN ALANI HARİTASI

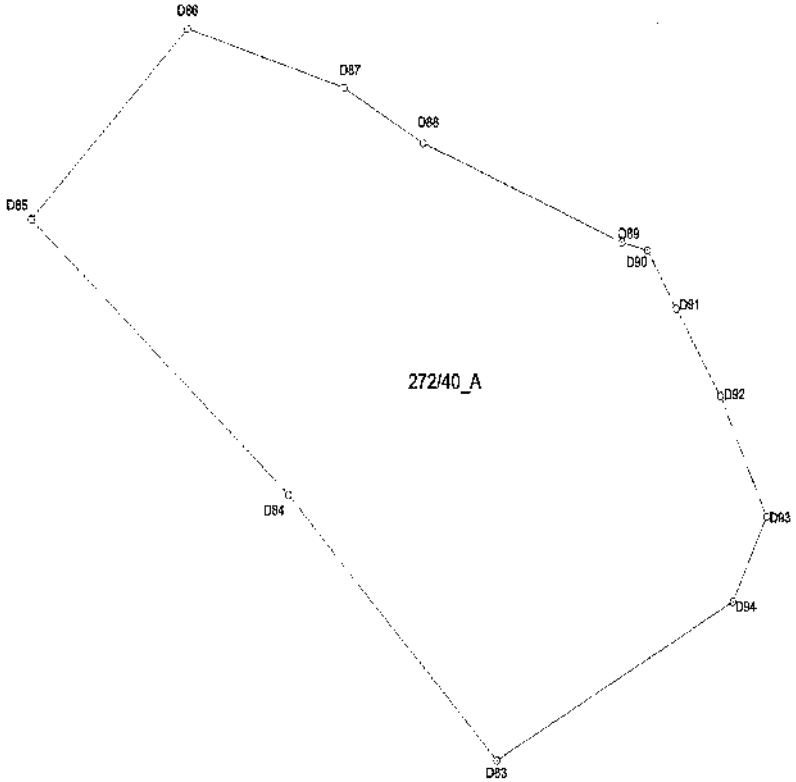
İLİ: KAHRAMANMARAŞ  
İLÇESİ: DULKADİROĞLU  
KÖY/MAHALLE: DOĞANLIKARAHASAN  
ADA/PARSEL NO: 308/31  
MÜLKİYETİ: MALİYE HAZİNESİ (ORMAN)



Ada No	Pafta No	Pafta Alanı (m <sup>2</sup> )	Pafta Alanı (m <sup>2</sup> )	Pafta Alanı (m <sup>2</sup> )	Pafta Alanı (m <sup>2</sup> )
308/31	308/31	10000000	10000000	10000000	10000000
308/32	308/32	10000000	10000000	10000000	10000000
308/33	308/33	10000000	10000000	10000000	10000000
308/34	308/34	10000000	10000000	10000000	10000000
308/35	308/35	10000000	10000000	10000000	10000000
308/36	308/36	10000000	10000000	10000000	10000000
308/37	308/37	10000000	10000000	10000000	10000000
308/38	308/38	10000000	10000000	10000000	10000000
308/39	308/39	10000000	10000000	10000000	10000000
308/40	308/40	10000000	10000000	10000000	10000000
308/41	308/41	10000000	10000000	10000000	10000000
308/42	308/42	10000000	10000000	10000000	10000000
308/43	308/43	10000000	10000000	10000000	10000000
308/44	308/44	10000000	10000000	10000000	10000000
308/45	308/45	10000000	10000000	10000000	10000000
308/46	308/46	10000000	10000000	10000000	10000000
308/47	308/47	10000000	10000000	10000000	10000000
308/48	308/48	10000000	10000000	10000000	10000000
308/49	308/49	10000000	10000000	10000000	10000000
308/50	308/50	10000000	10000000	10000000	10000000
308/51	308/51	10000000	10000000	10000000	10000000
308/52	308/52	10000000	10000000	10000000	10000000
308/53	308/53	10000000	10000000	10000000	10000000
308/54	308/54	10000000	10000000	10000000	10000000
308/55	308/55	10000000	10000000	10000000	10000000
308/56	308/56	10000000	10000000	10000000	10000000
308/57	308/57	10000000	10000000	10000000	10000000
308/58	308/58	10000000	10000000	10000000	10000000
308/59	308/59	10000000	10000000	10000000	10000000
308/60	308/60	10000000	10000000	10000000	10000000
308/61	308/61	10000000	10000000	10000000	10000000
308/62	308/62	10000000	10000000	10000000	10000000
308/63	308/63	10000000	10000000	10000000	10000000
308/64	308/64	10000000	10000000	10000000	10000000
308/65	308/65	10000000	10000000	10000000	10000000
308/66	308/66	10000000	10000000	10000000	10000000
308/67	308/67	10000000	10000000	10000000	10000000
308/68	308/68	10000000	10000000	10000000	10000000
308/69	308/69	10000000	10000000	10000000	10000000
308/70	308/70	10000000	10000000	10000000	10000000
308/71	308/71	10000000	10000000	10000000	10000000
308/72	308/72	10000000	10000000	10000000	10000000
308/73	308/73	10000000	10000000	10000000	10000000
308/74	308/74	10000000	10000000	10000000	10000000
308/75	308/75	10000000	10000000	10000000	10000000
308/76	308/76	10000000	10000000	10000000	10000000
308/77	308/77	10000000	10000000	10000000	10000000
308/78	308/78	10000000	10000000	10000000	10000000
308/79	308/79	10000000	10000000	10000000	10000000
308/80	308/80	10000000	10000000	10000000	10000000
308/81	308/81	10000000	10000000	10000000	10000000
308/82	308/82	10000000	10000000	10000000	10000000
308/83	308/83	10000000	10000000	10000000	10000000
308/84	308/84	10000000	10000000	10000000	10000000
308/85	308/85	10000000	10000000	10000000	10000000
308/86	308/86	10000000	10000000	10000000	10000000
308/87	308/87	10000000	10000000	10000000	10000000
308/88	308/88	10000000	10000000	10000000	10000000
308/89	308/89	10000000	10000000	10000000	10000000
308/90	308/90	10000000	10000000	10000000	10000000
308/91	308/91	10000000	10000000	10000000	10000000
308/92	308/92	10000000	10000000	10000000	10000000
308/93	308/93	10000000	10000000	10000000	10000000
308/94	308/94	10000000	10000000	10000000	10000000
308/95	308/95	10000000	10000000	10000000	10000000
308/96	308/96	10000000	10000000	10000000	10000000
308/97	308/97	10000000	10000000	10000000	10000000
308/98	308/98	10000000	10000000	10000000	10000000
308/99	308/99	10000000	10000000	10000000	10000000
308/100	308/100	10000000	10000000	10000000	10000000

# ORMAN ALANI HARİTASI

İLİ: KAHRAMANMARAŞ  
İLÇESİ: DULKADİROĞLU  
KÖY/MAHALLE: DOĞANLIKARAHASAN  
ADA/PARSEL NO: 272/40  
MÜLKİYETİ: MALİYE HAZİNESİ (ORMAN)

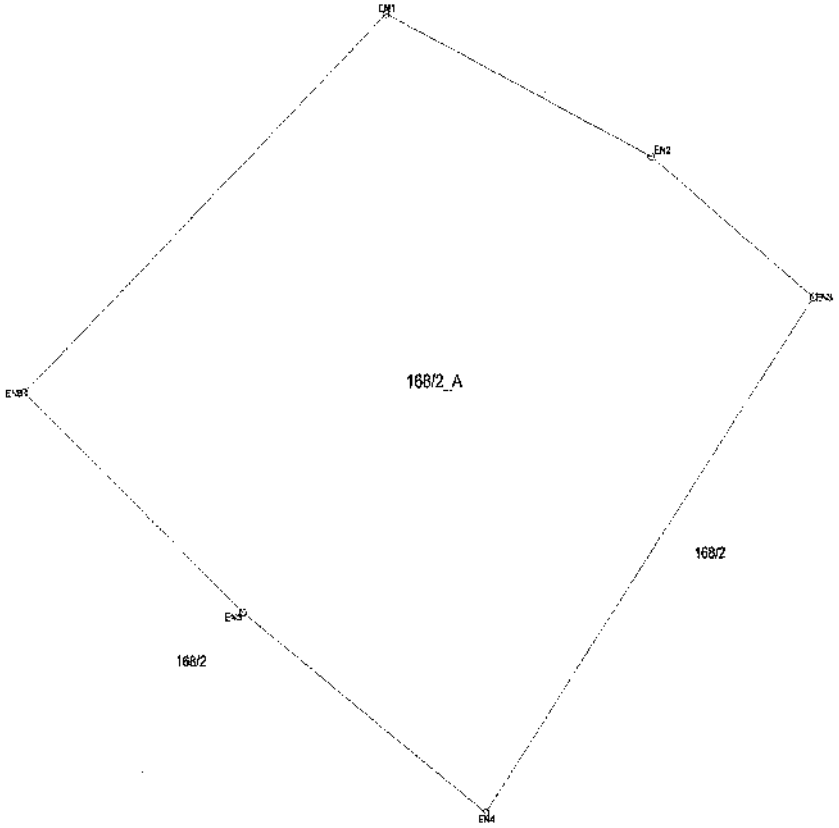


ITRF 3603 (27240 NOLU PARSELİN BİR KISMI SEÇİLMİŞTİR):

Ada Parsel	Hesap Alan	Yolcu No	X	Y	Çapraz
27240_A	83353.879	D83	519403.854	4141962.245	164.85
		D84	528549.228	4140340.106	46.687
		D83	598909.777	4140355.035	25.358
		D82	589991.828	4139141.668	52.688
		D91	689548.812	4142194.561	33.341
		D81	596487.132	4142219.788	16.042
		D89	596481.922	4142217.706	131.364
		D88	596249.936	4142207.318	95.371
		D87	698211.711	4142294.399	138.598
		D88	598219.332	4142223.712	134.198
		D85	606116.461	4142226.361	206.223
		D84	599276.798	4142202.822	152.711

# ORMAN ALANI HARİTASI

İLİ: KAHRAMANMARAŞ  
İLÇESİ: DULKADİROĞLU  
KÖY/MAHALLE: ESKİNARLI  
ADA/PARSEL NO: 168/2 (DENİZLİ)  
MÜLKİYETİ: MALİYE HAZİNESİ (ORMAN)

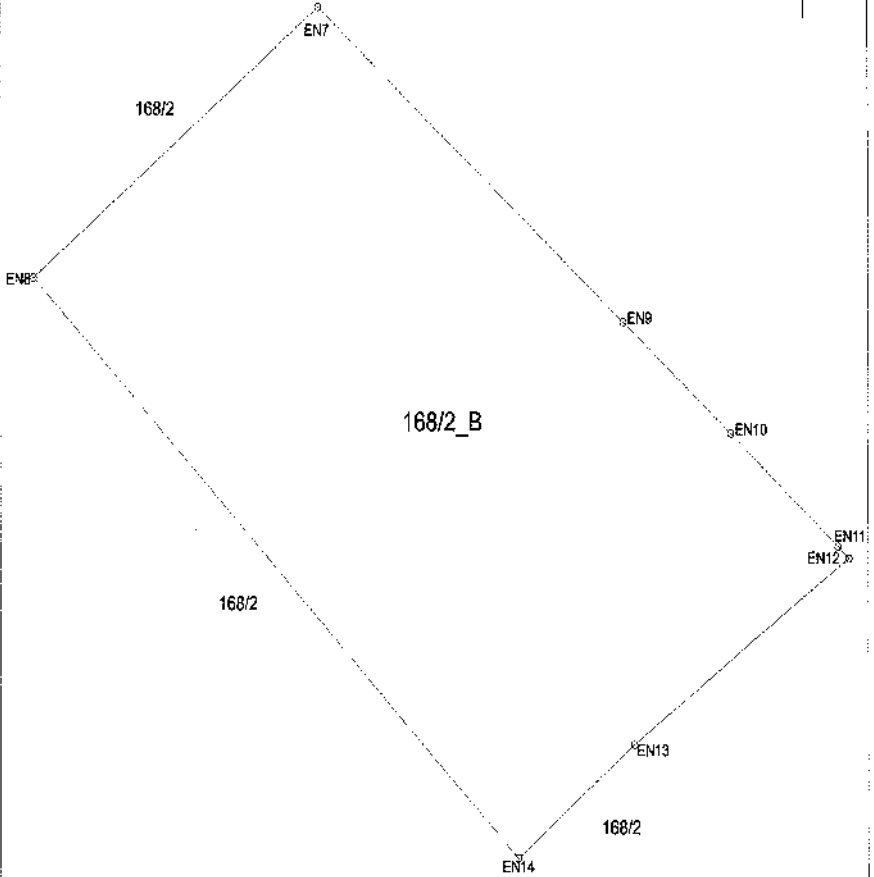


TRP 363

Ada Parsel	Hesap Alanı	Notlar No	Y	X	Çapla
168/2_A	13005,161	EN1	547717,49	4148258,500	203,80
		EN2	597500,850	4146177,036	137,513
		EN3	698072,459	4146090,835	369,427
		EN4	577783,189	4146095,596	202,738
		EN5	617671,153	4146203,711	195,909
		EN6	587465,263	4146746,777	238,902

# ORMAN ALANI HARİTASI

İLİ: KAHRAMANMARAŞ  
İLÇESİ: DULKADİROĞLU  
KÖY/MAHALLE: ESKİNARLI  
ADA/PARSEL NO: 168/2 (DENİZLİ)  
MÜLKİYETİ: MALİYE HAZİNESİ (ORMAN)

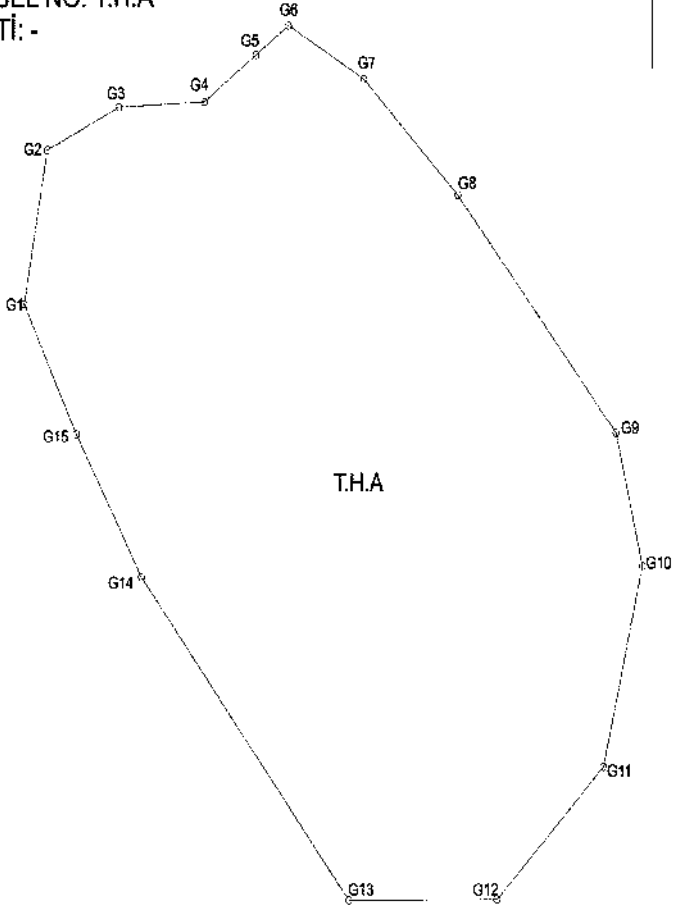


MM-983

Ada Parsel	Hesap Alan	Node No	Y	X	Diğer		
168/2_B	15196284	EN12	438322.105	4145866.090	3,52		
		EN11	438378.456	4145807.415	34,199		
		EN10	438375.513	4145822.091	34,189		
		EN9	438321.310	4145851.674	46,648		
		EN7	438253.065	4145913.574	87,526		
		EN8	438123.970	4145860.647	104,102		
		EN14	438200.703	4145746.320	35,893		
		EN13	438229.896	4145763.574	62,820		

# ORMAN ALANI HARİTASI

İL: KAHRAMANMARAŞ  
İLÇESİ: DULKADİROĞLU  
KÖY/MAHALLE: GÜZELYURT  
ADA/PARSEL NO: T.H.A  
MÜLKİYETİ: -

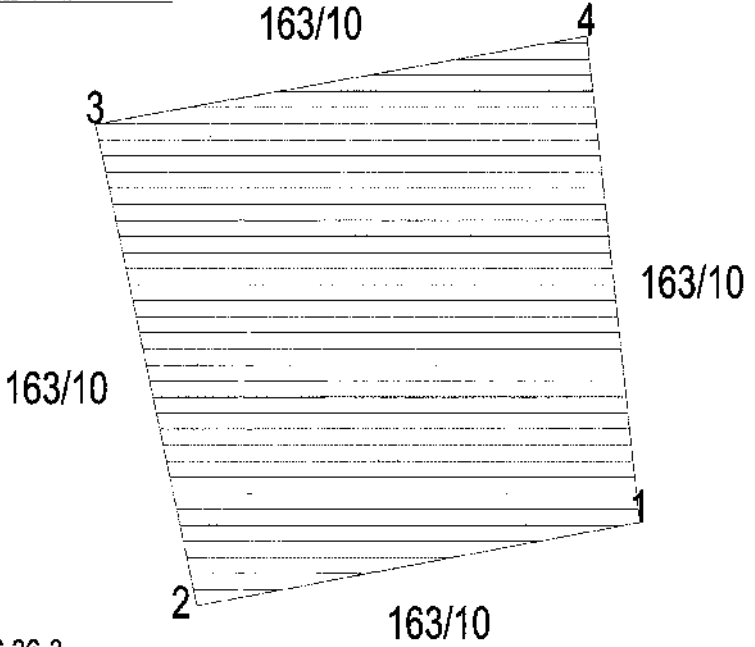


ITRF 96/3

Ada Parsel	Hesap Alan	Notlar No	Y	X	Çapı
T.H.A	260210018	G1	596577.716	4152616.190	129.82
		G2	530852.316	4152703.622	21.059
		G3	696676.508	4152739.143	27.700
		G4	696762.111	4152743.276	95.627
		G5	580465.086	4152781.526	41.487
		G6	590940.339	4152800.229	26.010
		G7	590926.101	4152761.554	136.895
		G8	581022.872	4152664.705	254.722
		G9	581033.094	4152479.399	113.861
		G10	581235.751	4152368.230	171.636
		G11	581089.249	4152185.444	124.914
		G12	591029.736	4152079.933	151.840
		G13	368907.785	4152079.933	341.694
		G14	390895.972	4152048.825	196.272
		G15	598831.139	4152463.177	122.488

ORMAN ALANI HARİTASI

İL :	KAHRAMANMARAŞ
İLÇESİ :	DULKADIROĞLU
KÖY/MAH :	KAPICAM
ADA :	163
PARSEL :	10

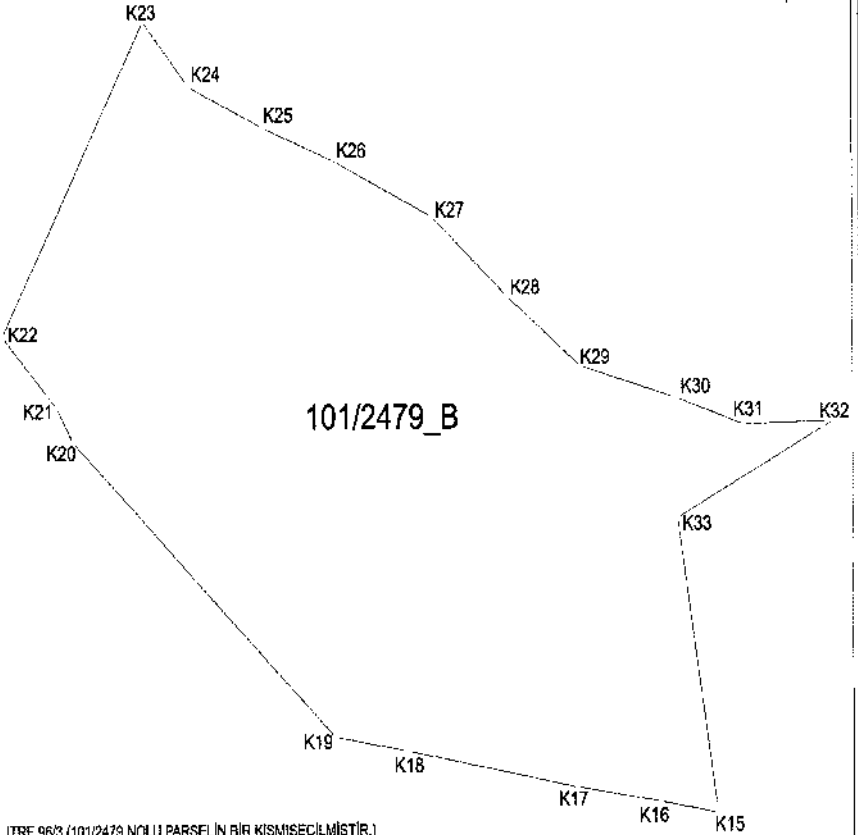


ITRF 96 36-3

Ada Parsel	Hesap Alan	Nokta No	Y	X	Cephe
AFAD	117514.006	1	590394.092	4149823.590	305.41
		4	590351.048	4150125.954	402.607
		3	589952.142	4150071.489	310.879
		2	590034.497	4149771.717	363.317

# ORMAN ALANI HARİTASI

İLİ: KAHRAMANMARAŞ  
İLÇESİ: DULKADİROĞLU  
KÖY/MAHALLE: KARAMANLI  
ADA/PARSEL NO: 101/2479  
MÜLKİYETİ: MALİYE HAZİNESİ (ORMAN)

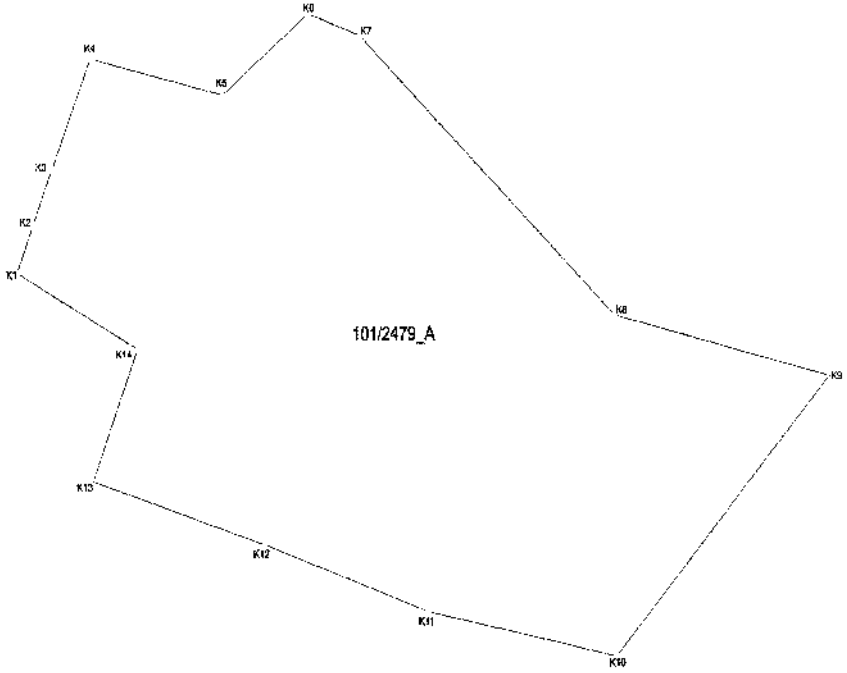
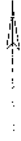


ITRF 96/3 (101/2479 NOLU PARSELİN BİR KISMİ SEÇİLMİŞTİR.)

Ada Parsel	Hisap Aline Nokta No	Y	X	Çapra	
101/2479_B	70871.956	K15	594322.995	4184760.789	33.48
		K16	594262.388	4184161.532	43.678
		K17	594249.095	4184137.263	89.655
		K18	594160.794	4184122.589	48.330
		K19	584121.355	4184103.263	187.043
		K20	593964.993	4184056.634	17.267
		K21	683976.459	4184271.633	41.514
		K22	553948.376	4184432.209	154.133
		K23	584262.011	4184637.617	37.198
		K24	584265.363	4184621.537	41.982
		K25	584265.411	4184592.095	42.834
		K26	584122.475	4184377.389	15.840
		K27	584173.019	4184353.377	82.195
		K28	584252.331	4184318.807	48.896
		K29	584250.831	4184286.816	61.330
K30	584300.231	4184274.949	37.822		
K31	584336.197	4184263.248	46.813		
K32	584332.997	4184254.948	91.475		
K33	584300.531	4184223.949	128.846		

# ORMAN ALANI HARİTASI

İLİ: KAHRAMANMARAŞ  
İLÇESİ: DULKADİROĞLU  
KÖY/MAHALLE: KARAMANLI  
ADA/PARSEL NO: 101/2479  
MÜLKİYETİ: MALİYE HAZİNESİ (ORMAN)

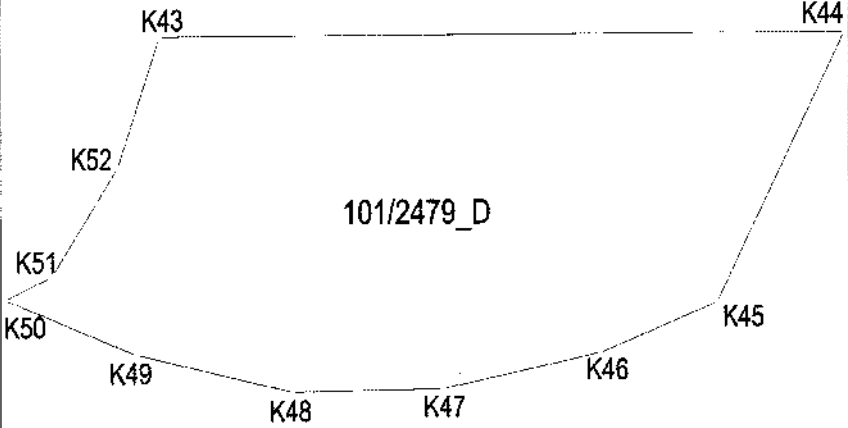


TRF 96/3 (101/2479 NOLU PARSELİN BİR KISMİ SEÇİLMİŞTİR.)

Ada Parsel	Hesap Alan	Dic.No. No	Y	X	Çeyrek
101/2479_A	214637.967	K1	584950.896	-4182654.221	38.81
		K2	584956.172	-4182667.313	48.445
		K3	584985.090	-4182736.812	59.487
		K4	584922.060	-4182621.470	134.182
		K5	585050.265	-4182760.819	104.237
		K6	585131.122	-4182955.942	53.253
		K7	585183.507	-4182938.502	329.215
		K8	585429.804	-4182819.127	213.114
		K9	585636.416	-4182570.657	300.898
		K10	585429.860	-4182322.647	185.144
		K11	585347.893	-4182387.799	165.944
		K12	585389.617	-4182440.052	73.285
		K13	584923.731	-4182420.682	112.234
		K14	584998.794	-4182594.363	30.540

# ORMAN ALANI HARİTASI

İLİ: KAHRAMANMARAŞ  
İLÇESİ: DULKADİROĞLU  
KÖY/MAHALLE: KARAMANLI  
ADA/PARSEL NO: 101/2479  
MÜLKİYETİ: MALİYE HAZİNESİ (ORMAN)

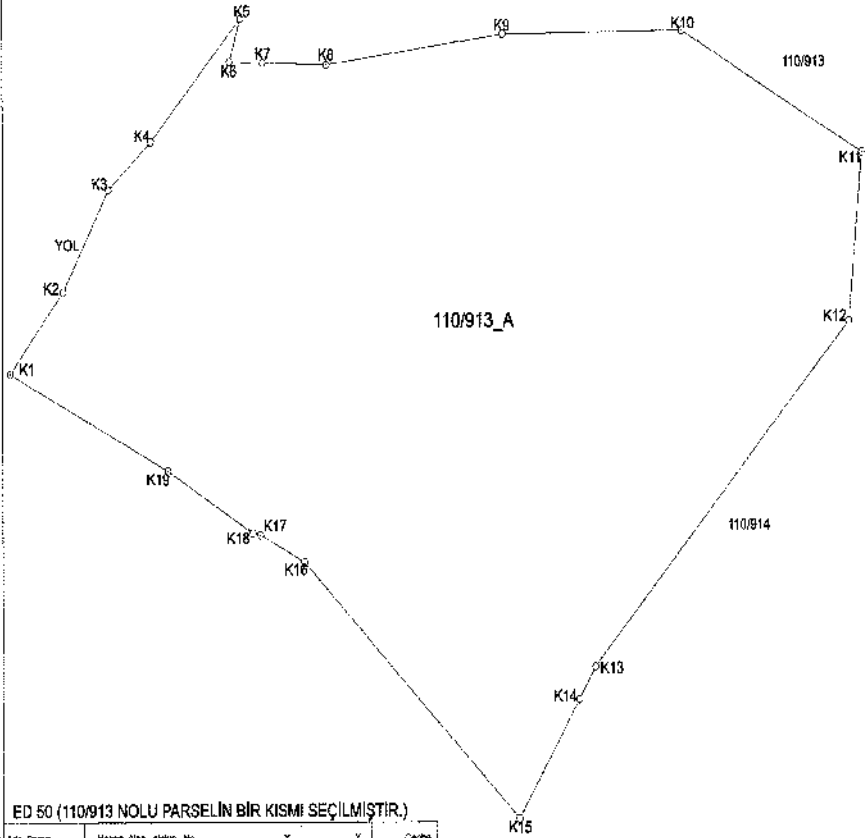


ITRF 96/3 (101/2479 NOLU PARSELİN BİR KISIMİ SEÇİLMİŞTİR.)

Ada Parsel	Resmî Alan	Köşe No	Y	X	Çapı	
101/2479_D	24441,998	K43	589375,115	4184310,022	222,84	
		K44	588627,957	4184320,549	81,235	
		K45	588580,817	4184240,109	65,625	
		K46	589351,731	4184225,057	89,340	
		K47	600479,325	4184214,814	85,418	
		K48	589452,814	4184212,885	58,741	
		K49	589360,750	4184215,897	101,727	
		K50	589311,289	4184211,898	78,425	
		K51	589335,365	4184216,544	40,585	
		K52	589359,881	4184211,001	41,950	
		K53				

# ORMAN ALANI HARİTASI

İLİ: KAHRAMANMARAŞ  
İLÇESİ: DULKADİROĞLU  
KÖY/MAHALLE: KEMALLI  
ADA/PARSEL NO: 110/913  
MÜLKİYETİ: MALİYE HAZİNESİ (ORMAN)



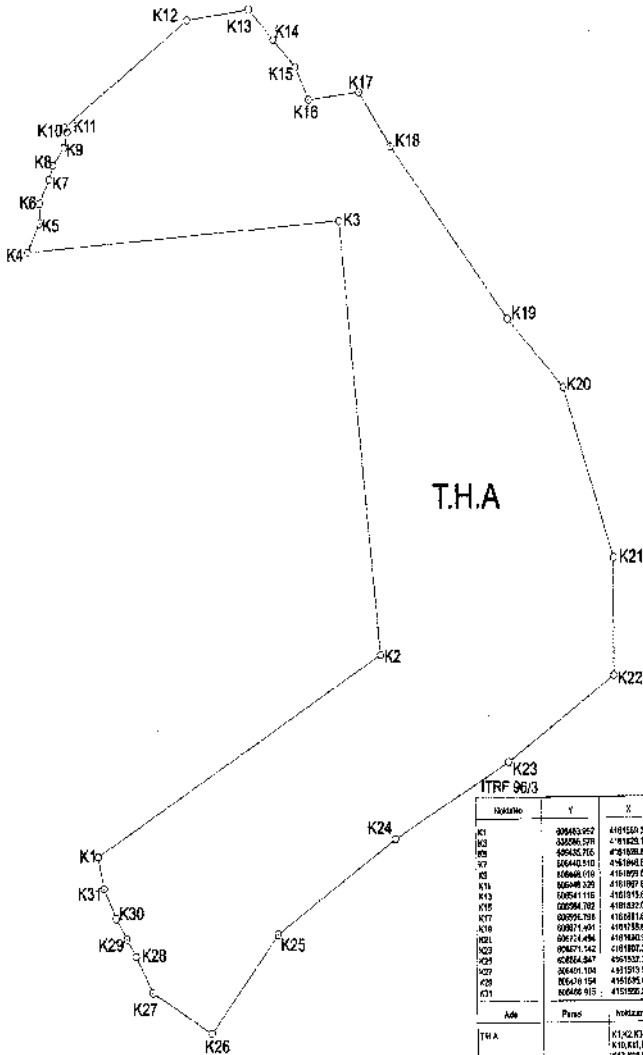
ED 50 (110/913 NOLU PARSELİN BİR KISMI SEÇİLMİŞTİR.)

Ada Parsel	Hesap Alan	Alan No	Y	X	Çakma
110/913_A	250792.363	K1	589725.510	4179390.577	156.41
		K10	590484.676	4179490.237	87.833
		K18	594938.905	4179445.578	8.806
		K17	599046.408	4179444.002	44.161
		K16	598985.585	4179424.246	285.841
		K18	600176.058	4179225.520	161.188
		K14	600229.836	4179820.189	27.859
		K15	600443.838	4179048.183	336.008
		K12	600468.287	4179987.279	422.540
		K11	600488.956	4179119.688	187.181
		K10	600521.678	4179887.445	159.823
		K8	600162.759	4179995.333	158.138
		K8	600550.129	4179793.614	58.879
		K7	599948.271	4179795.119	29.111
K6	599920.170	4179785.889	32.743		
K5	599929.815	4179817.179	119.506		
K4	598849.588	4179723.243	51.081		
K3	593812.473	4179693.893	83.788		
K2	589772.519	4179620.969	75.888		



# ORMAN ALANI HARİTASI

İLİ: KAHRAMANMARAŞ  
İLÇESİ: DULKADİROĞLU  
KÖY/MAHALLE: KUZUCAK  
ADA NO: T.H.A  
PARSEL NO: T.H.A  
MÜLKİYETİ: T.H.A



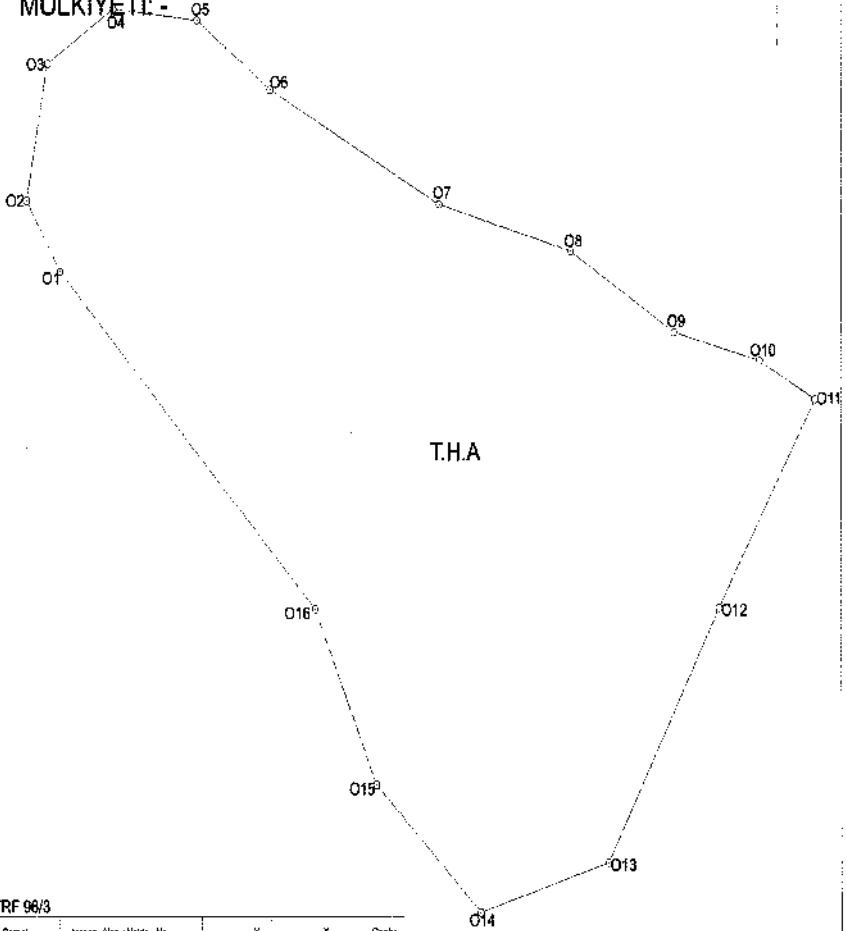
İstasyon	Y	X	Notlar	Y	X
K1	696463.952	4101533.707	K2	696397.755	4101951.411
K2	695961.571	4101623.104	K3	696429.939	4101819.838
K3	696435.715	4101838.242	K4	696435.878	4101838.793
K4	696440.510	4101846.045	K5	696442.771	4101857.323
K5	696448.010	4101859.077	K6	696445.785	4101882.854
K6	696448.329	4101867.887	K7	696448.893	4101907.345
K7	696441.110	4101874.698	K8	696452.471	4101933.834
K8	696396.782	4101872.765	K9	696457.491	4101959.845
K9	696395.788	4101881.190	K10	696412.097	4101928.640
K10	696371.491	4101885.625	K11	696402.244	4101907.412
K11	696372.484	4101886.338	K12	696374.437	4101877.653
K12	696471.342	4101897.324	K13	696374.437	4101877.653
K13	696464.847	4101902.394	K14	696371.425	4101862.899
K14	696461.104	4101911.561	K15	696442.115	4101938.526
K15	696438.154	4101919.093	K16	696472.518	4101964.199
K16	696406.915	4101922.228			

Ada	Parce	Notlar	Alan(m <sup>2</sup> )
T.H.A		K1,K2,K3,K4,K5,K6,K7,K8,K9,K10,K11,K12,K13,K14,K15,K16,K17,K18,K19,K20,K21,K22,K23,K24,K25,K26,K27,K28,K29,K30,K31	4478,840

# ORMAN ALANI HARİTASI

İLİ: KAHRAMANMARAŞ  
İLÇESİ: DULKADİROĞLU  
KÖY/MAHALLE: OSMANBEY  
ADA/PARSEL NO: T.H.A  
MÜLKİYETİ: -

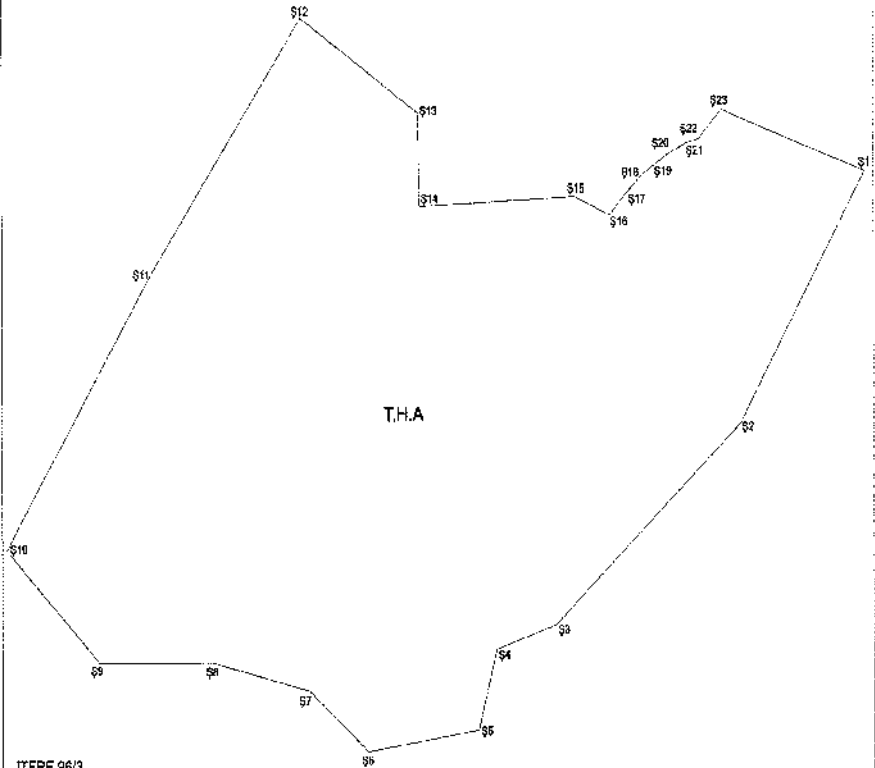


ITRF 96/3

Ada Parsel	Paşap. Alan	Nokta No	Y	X	Çapı
T.H.A	73616.459	O1	583251.228	4152042.418	33.85
		O2	583256.436	4152049.748	67.626
		O3	583246.844	4152546.387	40.442
		O4	583159.410	4152571.248	43.292
		O5	583123.438	4152968.316	46.824
		O6	583165.489	4152517.520	68.322
		O7	583246.580	4152048.362	70.142
		O8	583315.678	4152047.362	62.151
		O9	583396.231	4152348.313	45.137
		O10	583409.762	4152402.356	32.294
		O11	583457.836	4152408.109	59.335
		O12	583389.041	4152322.516	119.669
		O13	583332.945	4152216.325	66.854
		O14	583387.563	4152196.355	74.786
		O15	583214.835	4152246.370	79.286
		O16	583183.220	4152322.166	191.161

# ORMAN ALANI HARİTASI

İLİ: KAHRAMANMARAŞ  
İLÇESİ: DULKADİROĞLU  
KÖY/MAHALLE: ŞEREFOĞLU  
ADA/PARSEL NO: T.H.A  
MÜLKİYETİ: -

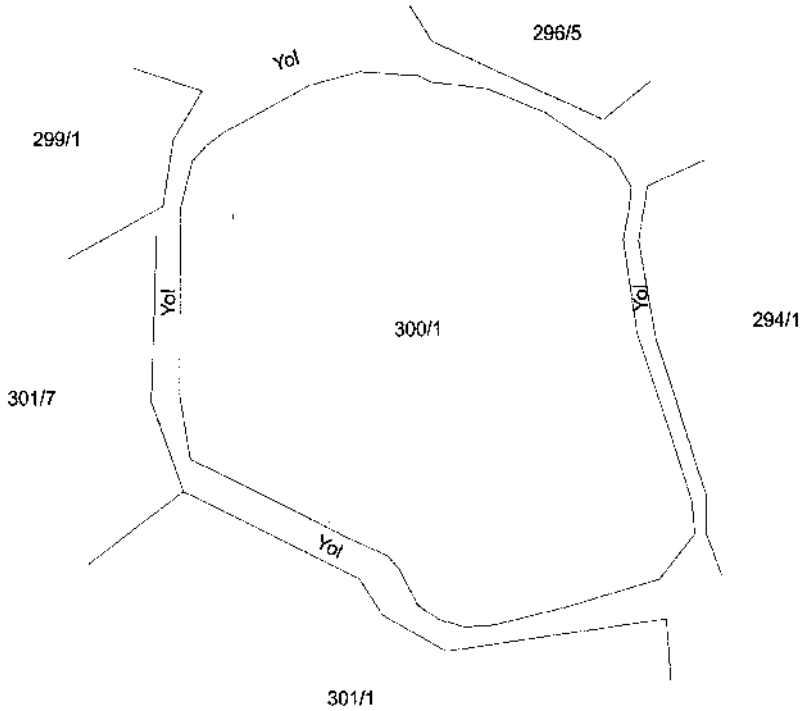


TTFRF 96/3

Ada Parsel	Yerleşim Alanı	İkizlik No	Y	X	Çizim
T.H.A	3130/0/233	21	290229.940	4140691.112	462.18
		19/1	308327.235	4140945.162	34.204
		20/2	304855.640	4140920.207	83.971
		22/1	308830.328	41409115.225	22.092
		23/1	308651.863	41409127.537	22.718
		23/2	308611.414	41409105.462	17.953
		23/3	363750.755	4140908.283	20.152
		23/4	307108.210	4140872.281	25.607
		23/5	347368.104	4140857.781	55.419
		23/6	307230.800	4140868.914	55.218
		23/7	307025.688	4140861.017	51.347
		23/8	307050.970	4140847.080	142.711
		23/9	307148.136	4140826.054	278.745
		23/10	307279.918	4140815.464	252.180
		23/11	307524.188	4140803.034	176.117
		23/12	307522.835	4140794.783	120.982
		23/13	307043.874	4140864.783	156.382
		23/14	307648.910	4140799.254	81.022
		23/15	307600.345	4140785.888	115.483
		23/16	307857.375	4140765.246	72.607
		23/17	307696.873	4140775.441	68.955
		23/18	347140.000	4140694.413	100.334
		23/19	347008.040	4140672.217	265.547

# ORMAN ALANI HARİTASI

İLİ	: KAHRAMANMARAŞ
İLÇESİ	: TÜRKÜOĞLU
KÖY/MAH	: KELESİKLİ/ÖZBEK
ADA	: 300
PARSEL	: 1



\*\*\* 300 ada 1 nolu parselin tamamı seçilmiştir.

NoktaNo	Y	X	NoktaNo	Y	X
X0	589672.169	4130745.096	X1	280070.170	4132766.238
X2	592445.908	4130311.739	X2	592050.870	4136342.498
X4	595927.179	4130803.468	X3	593055.595	4132917.912
X5	595851.351	4130540.778	X7	595915.468	4131000.218
X6	595851.410	4138850.289	X5	595965.915	4137038.137
X13	595527.497	4138670.528	X11	595054.912	4131651.239
X12	595595.242	4138670.333	X13	595467.563	4136694.569
X14	595432.827	4137035.382	X10	595479.993	4137050.711
X16	596422.420	4138594.242	X17	595468.870	4136715.708
X18	595450.208	4136720.514	X19	595432.351	4137005.616
X20	595421.133	4139741.804	X21	595390.039	4137054.565
X22	595336.837	4136783.921	X23	595335.277	4137027.662
X24	595321.204	4137012.831	X25	595326.811	4137030.227
X26	595311.551	4137002.443	X27	595303.237	4136738.935
X28	595305.039	4136970.168	X29	595281.635	4136841.292

Ada	Parsel	Noktalar	Alanları
		X0,X1,X2,X3,X4,X5,X6,X7,X8,X9,X10,X11,X12,X13,X14,X15,X16,X17,X18,X19,X20,X21,X22,X23,X24,X25,X26,X27,X28,X29	106468,307

# ORMAN ALANI HARİTASI

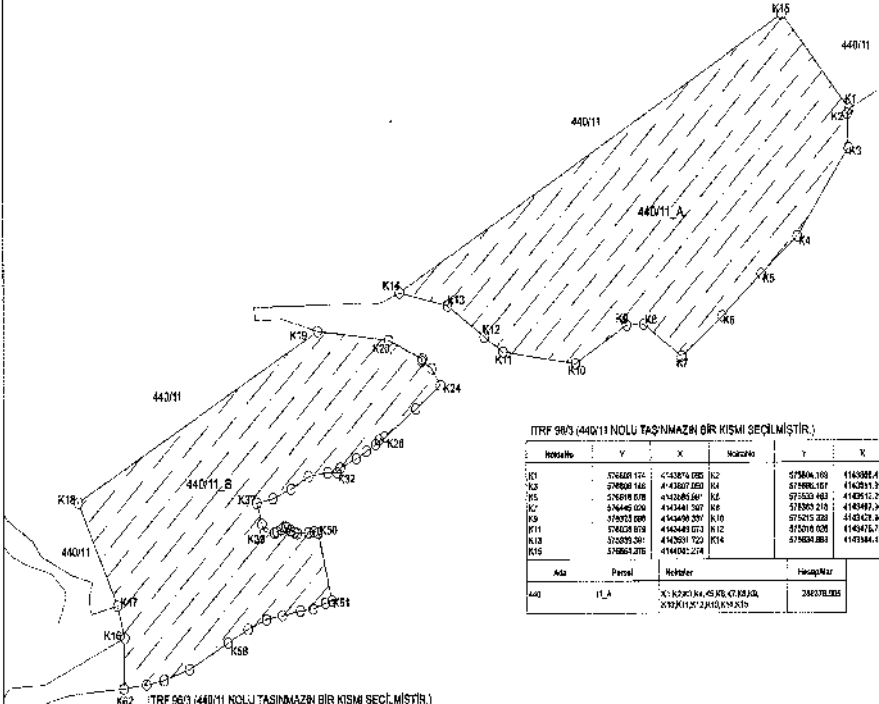
İLİ: KAHRAMANMARAŞ

İLÇESİ: TÜRKÖĞLU

KÖY/MAHALLE: AVŞARLI

ADA/PARSEL NO: 148/26-151/1

MÜLKİYETİ: MALİYE HAZİNESİ (HAM TOPRAK-ORMAN)



ITRF 96/3 (440/11) NOLU TAŞINMAZIN BİR KISMI SEÇİLMİŞTİR.:

İhtisale	Y	X	Koordinat	Y	X
K1	574469 154	4743874 035	K2	575604 160	4743884 11
K2	574609 146	4743877 033	K4	575606 157	4743911 394
K3	574618 078	4743886 047	K5	575520 463	4743915 253
K4	574645 000	4743881 507	K6	575503 219	4743947 145
K5	574673 089	4743890 209	K10	575525 283	4743928 484
K6	574628 019	4743888 073	K12	575510 058	4743914 751
K8	574693 201	4743901 752	K14	575624 083	4743944 127
K10	574661 276	4743924 214			

Ada	Parsel	Metreler	Haftalık
440	IT_A	X: 8290144, 85191, 87101, 88101, 89101, 90101, 91101, 92101, 93101, 94101, 95101, 96101, 97101, 98101, 99101, 100101	208278,066

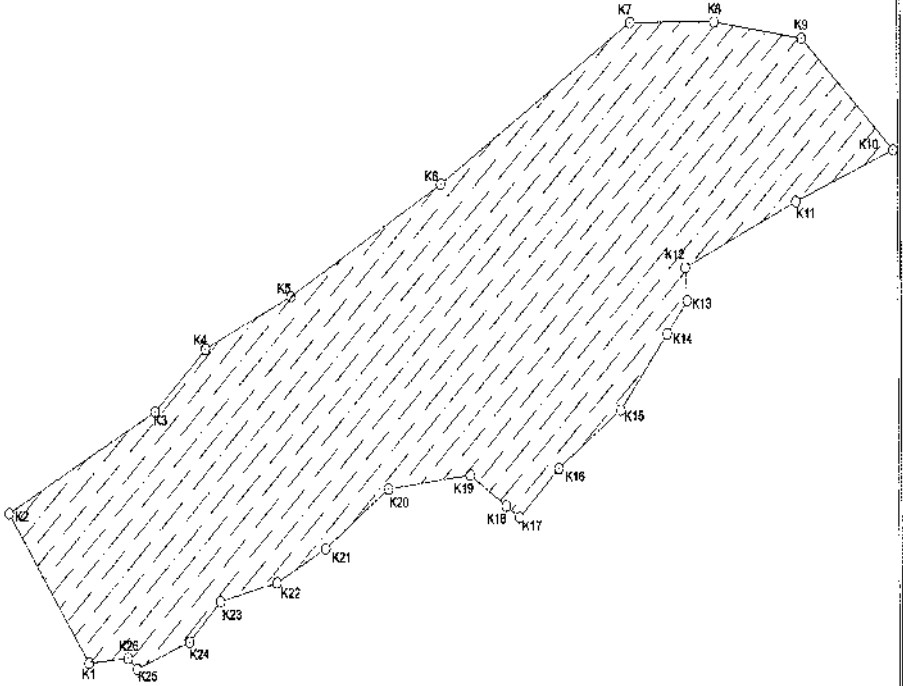
ITRF 96/3 (440/11) NOLU TAŞINMAZIN BİR KISMI SEÇİLMİŞTİR.:

İhtisale	Y	X	İhtisale	Y	X
K14	575266 643	4743882 827	K17	575251 025	4743878 667
K15	575270 711	4743882 827	K18	574948 913	4743874 613
K16	575274 779	4743882 827	K19	574637 017	4743870 559
K17	575278 847	4743882 827	K20	574326 121	4743866 501
K18	575282 915	4743882 827	K21	574015 225	4743862 443
K19	575286 983	4743882 827	K22	573704 329	4743860 385
K20	575291 051	4743882 827	K23	573393 433	4743858 327
K21	575295 119	4743882 827	K24	573082 537	4743856 269
K22	575299 187	4743882 827	K25	572771 641	4743854 211
K23	575303 255	4743882 827	K26	572460 745	4743852 153
K24	575307 323	4743882 827	K27	572149 849	4743849 095
K25	575311 391	4743882 827	K28	571838 953	4743847 037
K26	575315 459	4743882 827	K29	571528 057	4743845 079
K27	575319 527	4743882 827	K30	571217 161	4743843 021
K28	575323 595	4743882 827	K31	570906 265	4743841 063
K29	575327 663	4743882 827	K32	570595 369	4743839 005
K30	575331 731	4743882 827	K33	570284 473	4743837 047
K31	575335 800	4743882 827	K34	570000 000	4743835 089
K32	575339 868	4743882 827	K35	569689 104	4743833 131
K33	575343 936	4743882 827	K36	569378 208	4743831 173
K34	575347 100	4743882 827	K37	569067 312	4743829 215
K35	575351 168	4743882 827	K38	568756 416	4743827 257
K36	575355 236	4743882 827	K39	568445 520	4743825 299
K37	575359 304	4743882 827	K40	568134 624	4743823 341
K38	575363 372	4743882 827	K41	567823 728	4743821 383
K39	575367 440	4743882 827	K42	567512 832	4743820 425
K40	575371 508	4743882 827	K43	567201 936	4743818 467
K41	575375 576	4743882 827	K44	566891 040	4743816 509
K42	575379 644	4743882 827	K45	566580 144	4743814 551
K43	575383 712	4743882 827	K46	566269 248	4743812 593
K44	575387 780	4743882 827	K47	565958 352	4743810 635
K45	575391 848	4743882 827	K48	565647 456	4743808 677
K46	575395 916	4743882 827	K49	565336 560	4743806 719
K47	575399 984	4743882 827	K50	565025 664	4743804 761
K48	575403 105	4743882 827	K51	564714 768	4743802 803
K49	575407 173	4743882 827	K52	564403 872	4743800 845
K50	575411 241	4743882 827	K53	564092 976	4743798 887
K51	575415 309	4743882 827	K54	563781 104	4743796 929
K52	575419 377	4743882 827	K55	563470 208	4743794 971
K53	575423 445	4743882 827	K56	563159 312	4743792 1013
K54	575427 513	4743882 827	K57	562848 416	4743790 1055
K55	575431 581	4743882 827	K58	562537 520	4743788 1097
K56	575435 649	4743882 827	K59	562226 624	4743786 1139
K57	575439 717	4743882 827	K60	561915 728	4743784 1181
K58	575443 785	4743882 827	K61	561604 832	4743782 1223
K59	575447 853	4743882 827	K62	561293 936	4743780 1265
K60	575451 921	4743882 827	K63	560982 1040	4743778 1307
K61	575455 989	4743882 827	K64	560671 1144	4743776 1349
K62	575459 1057	4743882 827	K65	560360 1248	4743774 1391
K63	575463 1125	4743882 827	K66	560049 1352	4743772 1433
K64	575467 1193	4743882 827	K67	559738 1456	4743770 1475
K65	575471 1261	4743882 827	K68	559427 1560	4743768 1517
K66	575475 1329	4743882 827	K69	559116 1664	4743766 1559
K67	575479 1397	4743882 827	K70	558805 1768	4743764 1601
K68	575483 1465	4743882 827	K71	558494 1872	4743762 1643
K69	575487 1533	4743882 827	K72	558183 1976	4743760 1685
K70	575491 1601	4743882 827	K73	557872 2080	4743758 1727
K71	575495 1669	4743882 827	K74	557561 2184	4743756 1769
K72	575499 1737	4743882 827	K75	557250 2288	4743754 1811
K73	575503 1805	4743882 827	K76	556939 2392	4743752 1853
K74	575507 1873	4743882 827	K77	556628 2496	4743750 1895
K75	575511 1941	4743882 827	K78	556317 2600	4743748 1937
K76	575515 2009	4743882 827	K79	556006 2704	4743746 1979
K77	575519 2077	4743882 827	K80	555695 2808	4743744 2021
K78	575523 2145	4743882 827	K81	555384 2912	4743742 2063
K79	575527 2213	4743882 827	K82	555073 3016	4743740 2105
K80	575531 2281	4743882 827	K83	554762 3120	4743738 2147
K81	575535 2349	4743882 827	K84	554451 3224	4743736 2189
K82	575539 2417	4743882 827	K85	554140 3328	4743734 2231
K83	575543 2485	4743882 827	K86	553829 3432	4743732 2273
K84	575547 2553	4743882 827	K87	553518 3536	4743730 2315
K85	575551 2621	4743882 827	K88	553207 3640	4743728 2357
K86	575555 2689	4743882 827	K89	552896 3744	4743726 2399
K87	575559 2757	4743882 827	K90	552585 3848	4743724 2441
K88	575563 2825	4743882 827	K91	552274 3952	4743722 2483
K89	575567 2893	4743882 827	K92	551963 4056	4743720 2525
K90	575571 2961	4743882 827	K93	551652 4160	4743718 2567
K91	575575 3029	4743882 827	K94	551341 4264	4743716 2609
K92	575579 3097	4743882 827	K95	551030 4368	4743714 2651
K93	575583 3165	4743882 827	K96	550719 4472	4743712 2693
K94	575587 3233	4743882 827	K97	550408 4576	4743710 2735
K95	575591 3301	4743882 827	K98	550097 4680	4743708 2777
K96	575595 3369	4743882 827	K99	549786 4784	4743706 2819
K97	575599 3437	4743882 827	K100	549475 4888	4743704 2861
K98	575603 3505	4743882 827			
K99	575607 3573	4743882 827			
K100	575611 3641	4743882 827			

Ada	Parsel	Metreler	Haftalık
440	IT_B	K14, K15, K16, K17, K18, K19, K20, K21, K22, K23, K24, K25, K26, K27, K28, K29, K30, K31, K32, K33, K34, K35, K36, K37, K38, K39, K40, K41, K42, K43, K44, K45, K46, K47, K48, K49, K50, K51, K52, K53, K54, K55, K56, K57, K58, K59, K60, K61, K62, K63, K64, K65, K66, K67, K68, K69, K70, K71, K72, K73, K74, K75, K76, K77, K78, K79, K80, K81, K82, K83, K84, K85, K86, K87, K88, K89, K90, K91, K92, K93, K94, K95, K96, K97, K98, K99, K100	20784,791

# ORMAN ALANI HARİTASI

İLİ: KAHRAMANMARAŞ  
İLÇESİ: TÜRKOĞLU  
KÖY/MAHALLE: KIRMAKAYA  
ADA/PARSEL NO: T.H.A  
MÜLKİYETİ: -



ITRF 96/3

Ada Parsel	Parçay No	Nokta No	Y	X	Çeşit
T.H.A	256250.049	K1	993364.225	4140347.890	46.48
		K26	993370.493	4140342.622	15.089
		K25	993351.728	4140337.452	60.023
		K24	993344.058	4140338.033	54.493
		K23	993340.893	4140397.153	69.973
		K22	993349.465	4140414.536	87.037
		K21	993367.925	4140447.527	86.190
		K20	993363.332	4140295.070	89.094
		K19	993378.978	4140319.719	52.522
		K18	993324.496	4140488.436	19.466
		K17	993390.417	4140477.201	87.066
		K16	993387.963	4140524.847	83.705
		K15	993382.534	4140691.845	82.716
		K14	99407.845	4140526.230	40.314
		K13	994042.622	4140587.594	32.080
		K12	994040.256	4140719.692	147.266
		K11	994172.897	4140783.367	126.940
		K10	994288.296	4140832.997	154.293
		K9	994195.137	4142942.146	105.407
		K8	994078.981	4142968.794	109.532
		K7	993575.439	4142868.794	276.385
		K6	993747.561	4143892.836	210.266
		K5	993567.322	4144094.112	114.439
		K4	993464.728	4140845.383	86.194
		K3	993475.788	4140582.415	203.008
K2	993229.655	4140494.151	174.216		

# ORMAN ALANI HARİTASI

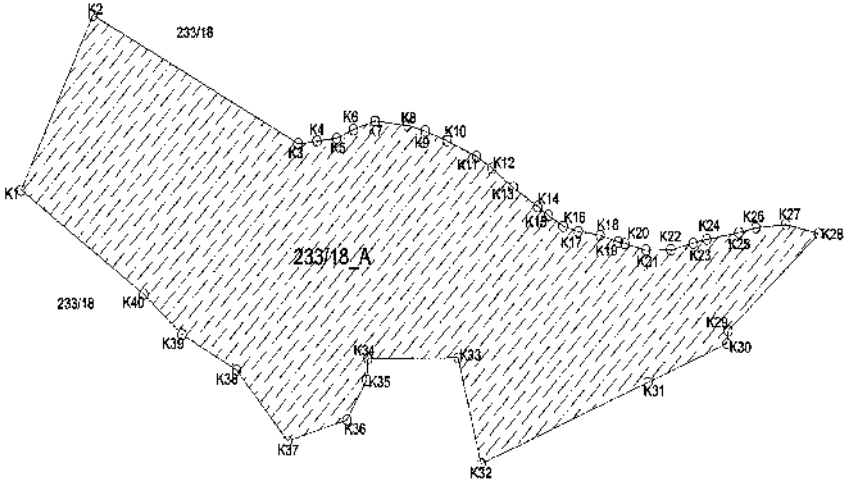
İLİ: KAHRAMANMARAŞ

İLÇESİ: TÜRKÖĞLU

KÖY/MAHALLE: KUYUMCULAR

ADA/PARSEL NO: 233/18

MÜLKİYETİ: MALİYE HAZİNESİ (ORMAN)



İTRF 66/3 (233/18 NOLU PARSELİN BİR KISMI SEÇİLMİŞTİR)

Noktası	Y	X	Nokta No	Y	X
K1	590591.073	4144591.858	K2	591014.749	4144697.223
K5	591256.699	4144596.582	K6	591272.174	4144540.918
K5	591294.518	4144551.576	K6	591314.321	4144593.328
K7	591359.468	4144567.238	K6	591376.961	4144502.974
K9	591397.385	4144557.437	K10	591422.238	4144549.564
K11	591456.048	4144533.899	K12	591473.912	4144522.533
K13	591486.291	4144639.491	K14	591526.492	4144488.820
K15	591526.953	4144479.407	K16	591556.806	4144468.327
K17	591572.659	4144463.338	K15	591598.322	4144459.927
K19	591619.196	4144483.171	K20	591628.698	4144451.917
K21	591651.243	4144445.248	K22	591679.972	4144445.879
K23	591735.261	4144451.542	K24	591721.434	4144455.178
K25	591759.154	4144495.237	K28	591775.149	4144485.882
K27	591812.201	4144466.395	K28	591850.054	4144459.014
K29	591746.092	4144759.519	K30	591744.751	4144357.820
K31	591662.838	4144321.832	K32	601459.828	4144285.698
K33	591434.123	4144345.756	K34	601320.336	4144345.692
K35	591328.901	4144325.409	K36	601365.368	4144291.016
K37	591226.891	4144659.536	K40	601175.296	4144395.574
K39	591195.204	4144659.142	K40	601071.727	4144406.577

Ada	Parsel	Noktalar	Hesaplan
233	18_A	K1, K2, K3, K4, K5, K6, K7, K9, K10, K11, K12, K13, K14, K15, K16, K17, K18, K19, K20, K21, K22, K23, K24, K25, K26, K27, K28, K29, K30, K31, K32, K33, K34, K35, K36, K37, K38, K39, K40	598625.795



# ORMAN ALANI HARİTASI

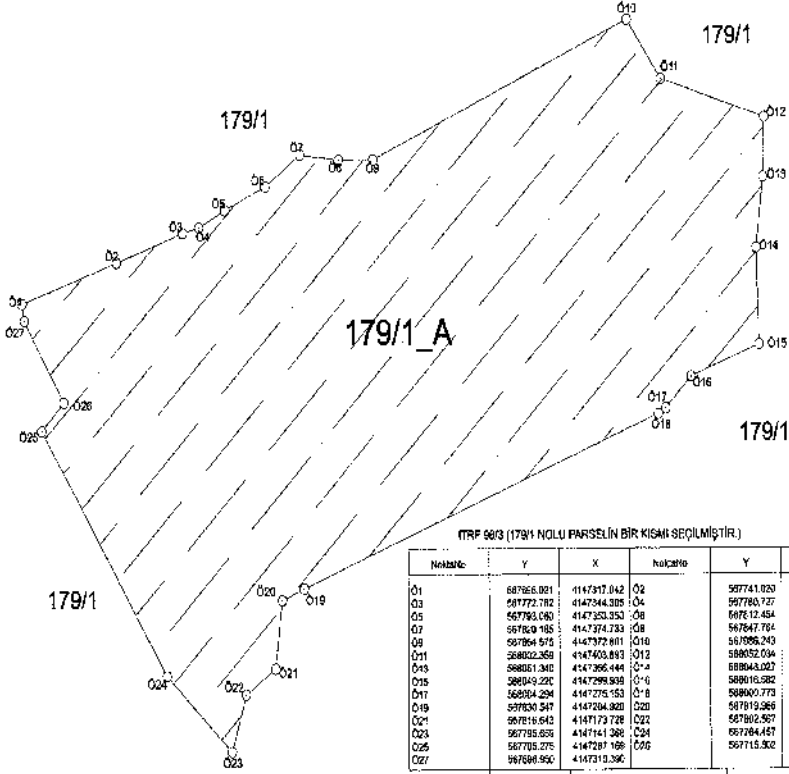
İLİ: KAHRAMANMARAŞ

İLÇESİ: TÜRKÖĞLU

KÖY/MAHALLE: ÖNSENHOPURU

ADA/PARSEL NO: 179/1

MÜLKİYETİ: MALİYE HAZİNESİ (ORMAN)



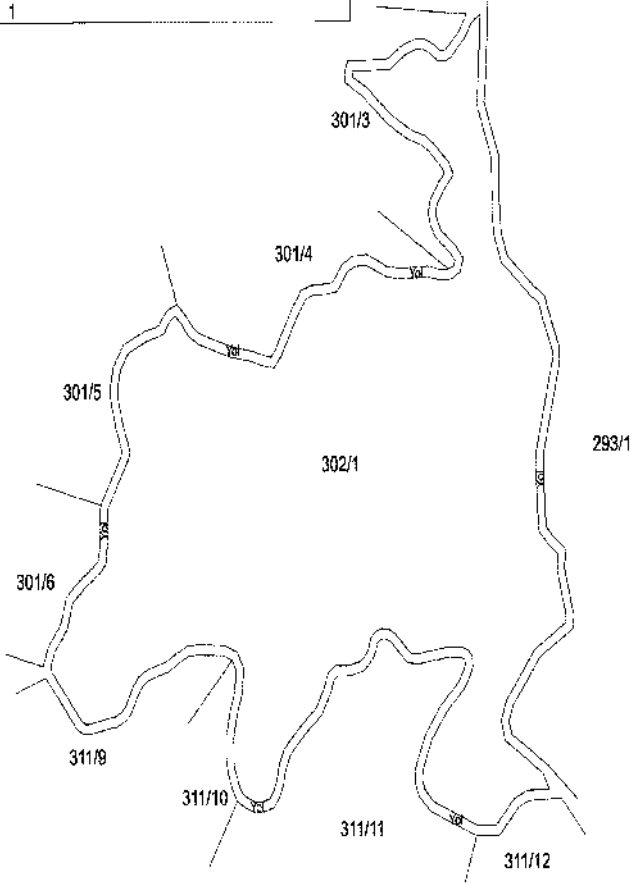
ITRF 98/3 (179/1 NOLU PARSELİN BİR KISMI SEÇİLMİŞTİR.)

NoktaNo:	Y	X	noktaNo	Y	X
O1	587866,001	4147317,042	O2	597741,020	4147332,947
O3	597772,782	4147344,305	O4	597780,727	4147346,550
O5	597793,040	4147353,350	O6	597812,454	4147352,287
O7	597800,185	4147374,733	O8	597847,784	4147372,664
O9	597864,575	4147372,801	O10	597898,243	4147427,171
O11	598022,369	4147403,893	O12	598052,004	4147386,759
O13	598051,340	4147395,444	O14	598044,022	4147337,668
O15	598049,220	4147299,939	O16	598016,582	4147287,463
O17	598034,294	4147279,153	O18	598000,773	4147272,504
O19	597930,547	4147204,920	O20	597819,269	4147250,394
O21	597816,642	4147173,728	O22	597802,567	4147193,634
O23	597795,035	4147161,269	O24	597784,427	4147171,095
O25	597785,275	4147287,169	O26	597715,502	4147278,354
O27	597698,950	4147319,390			
Ada:	Parcel:	Nökteler:	Hesaplan:		
179	_A	O1,O2,O3,O4,O5,O6,O7,O8,O9,O10,O11,O12,O13,O14,O15,O16,O17,O18,O19,O20,O21,O22,O23,O24,O25,O26,O27	51070,542		

# ORMAN ALANI HARİTASI



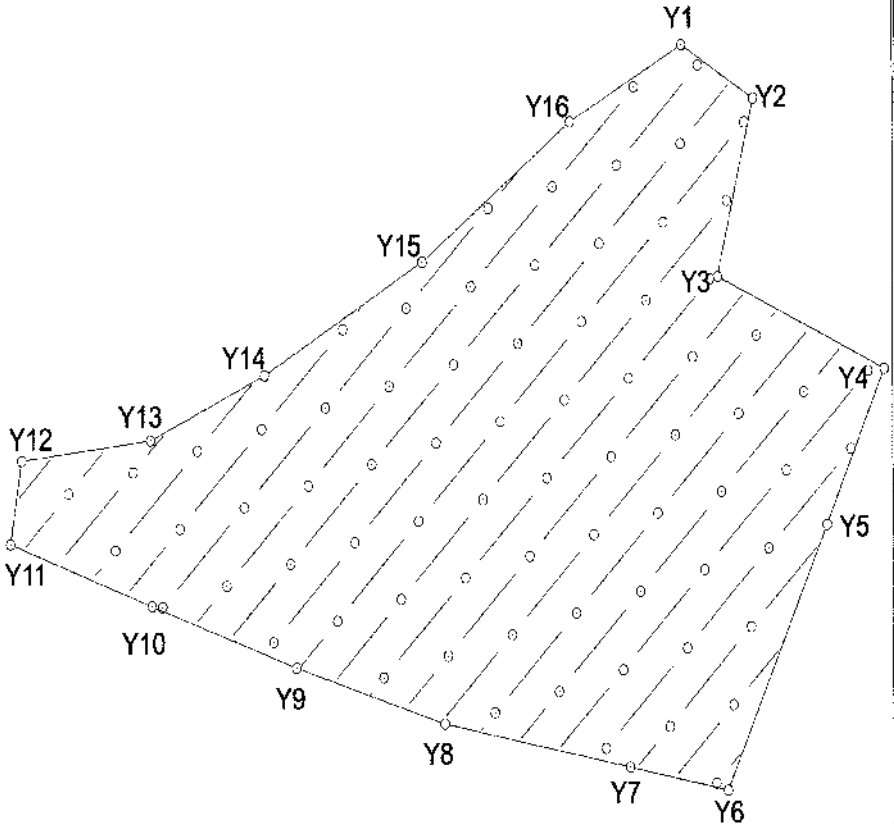
İLİ	: KAHRAMANMARAŞ
İLÇESİ	: TÜRKÜOĞLU
KÖY/MAH	: PINARHÜYÜK (Kadastroda KELESİKLİ/ÖZBEK)
ADA	: 302
PARSEL	: 1



\*\*\* 302 ada 1 nolu parselin tamamı seçilmiştir.

# ORMAN ALANI HARİTASI

İLİ: KAHRAMANMARAŞ  
İLÇESİ: TÜRKÖĞLU  
KÖY/MAHALLE: YENİPİNAR  
ADA/PARSEL NO: T.H.A  
MÜLKİYETİ: -



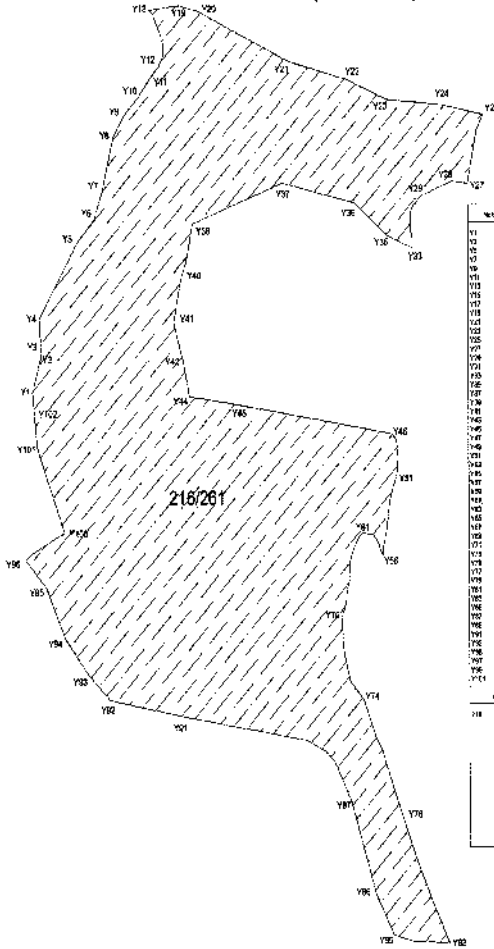
ITRF 96/3

NoktaNo	Y	X	NoktaNo	Y	X
Y1	572106.494	4143699.228	Y2	572144.185	4143678.128
Y3	572126.921	4143607.818	Y4	572236.211	4143771.265
Y5	572178.885	4143709.608	Y8	572131.673	4143694.925
Y7	572084.212	4143614.158	Y8	571995.008	4143631.543
Y9	571923.662	4143663.743	Y10	571884.196	4143678.287
Y11	571786.313	4143702.935	Y12	571751.747	4143735.273
Y13	571653.678	4143743.689	Y14	571908.304	4143768.276
Y15	571584.733	4143813.948	Y16	572056.788	4143869.036

Ada	Parsel	Noktalar	HesapAlan
T.H.A		Y1,Y2,Y3,Y4,Y5,Y6,Y7,Y8,Y9, Y10,Y11,Y12,Y13,Y14,Y15,Y16	62965,112

# ORMAN ALANI HARİTASI

İLİ: KAHRAMANMARAŞ  
 İLÇESİ: TÜRKÖĞLU  
 KÖY/MAHALLE: YEŞİL YÖRE  
 ADA/PARSEL NO: 216/261  
 MÜLKİYETİ: MALİYE HAZİNESİ (ORMAN)



İTF 50/3

NO	YERİ	Y	YANAKI	Y	Y
11	66208-82	412300-82	70	56276-24	412300-24
12	66210-23	412300-23	70	56276-24	412300-24
13	66208-21	412300-21	70	56276-24	412300-24
14	66210-21	412300-21	70	56276-24	412300-24
15	66208-20	412300-20	70	56276-24	412300-24
16	66210-20	412300-20	70	56276-24	412300-24
17	66208-19	412300-19	70	56276-24	412300-24
18	66210-19	412300-19	70	56276-24	412300-24
19	66208-18	412300-18	70	56276-24	412300-24
20	66210-18	412300-18	70	56276-24	412300-24
21	66208-17	412300-17	70	56276-24	412300-24
22	66210-17	412300-17	70	56276-24	412300-24
23	66208-16	412300-16	70	56276-24	412300-24
24	66210-16	412300-16	70	56276-24	412300-24
25	66208-15	412300-15	70	56276-24	412300-24
26	66210-15	412300-15	70	56276-24	412300-24
27	66208-14	412300-14	70	56276-24	412300-24
28	66210-14	412300-14	70	56276-24	412300-24
29	66208-13	412300-13	70	56276-24	412300-24
30	66210-13	412300-13	70	56276-24	412300-24
31	66208-12	412300-12	70	56276-24	412300-24
32	66210-12	412300-12	70	56276-24	412300-24
33	66208-11	412300-11	70	56276-24	412300-24
34	66210-11	412300-11	70	56276-24	412300-24
35	66208-10	412300-10	70	56276-24	412300-24
36	66210-10	412300-10	70	56276-24	412300-24
37	66208-9	412300-9	70	56276-24	412300-24
38	66210-9	412300-9	70	56276-24	412300-24
39	66208-8	412300-8	70	56276-24	412300-24
40	66210-8	412300-8	70	56276-24	412300-24
41	66208-7	412300-7	70	56276-24	412300-24
42	66210-7	412300-7	70	56276-24	412300-24
43	66208-6	412300-6	70	56276-24	412300-24
44	66210-6	412300-6	70	56276-24	412300-24
45	66208-5	412300-5	70	56276-24	412300-24
46	66210-5	412300-5	70	56276-24	412300-24
47	66208-4	412300-4	70	56276-24	412300-24
48	66210-4	412300-4	70	56276-24	412300-24
49	66208-3	412300-3	70	56276-24	412300-24
50	66210-3	412300-3	70	56276-24	412300-24
51	66208-2	412300-2	70	56276-24	412300-24
52	66210-2	412300-2	70	56276-24	412300-24
53	66208-1	412300-1	70	56276-24	412300-24
54	66210-1	412300-1	70	56276-24	412300-24
55	66208-0	412300-0	70	56276-24	412300-24
56	66210-0	412300-0	70	56276-24	412300-24
57	66208-0	412300-0	70	56276-24	412300-24
58	66210-0	412300-0	70	56276-24	412300-24
59	66208-0	412300-0	70	56276-24	412300-24
60	66210-0	412300-0	70	56276-24	412300-24
61	66208-0	412300-0	70	56276-24	412300-24
62	66210-0	412300-0	70	56276-24	412300-24
63	66208-0	412300-0	70	56276-24	412300-24
64	66210-0	412300-0	70	56276-24	412300-24
65	66208-0	412300-0	70	56276-24	412300-24
66	66210-0	412300-0	70	56276-24	412300-24
67	66208-0	412300-0	70	56276-24	412300-24
68	66210-0	412300-0	70	56276-24	412300-24
69	66208-0	412300-0	70	56276-24	412300-24
70	66210-0	412300-0	70	56276-24	412300-24
71	66208-0	412300-0	70	56276-24	412300-24
72	66210-0	412300-0	70	56276-24	412300-24
73	66208-0	412300-0	70	56276-24	412300-24
74	66210-0	412300-0	70	56276-24	412300-24
75	66208-0	412300-0	70	56276-24	412300-24
76	66210-0	412300-0	70	56276-24	412300-24
77	66208-0	412300-0	70	56276-24	412300-24
78	66210-0	412300-0	70	56276-24	412300-24
79	66208-0	412300-0	70	56276-24	412300-24
80	66210-0	412300-0	70	56276-24	412300-24
81	66208-0	412300-0	70	56276-24	412300-24
82	66210-0	412300-0	70	56276-24	412300-24
83	66208-0	412300-0	70	56276-24	412300-24
84	66210-0	412300-0	70	56276-24	412300-24
85	66208-0	412300-0	70	56276-24	412300-24
86	66210-0	412300-0	70	56276-24	412300-24
87	66208-0	412300-0	70	56276-24	412300-24
88	66210-0	412300-0	70	56276-24	412300-24
89	66208-0	412300-0	70	56276-24	412300-24
90	66210-0	412300-0	70	56276-24	412300-24
91	66208-0	412300-0	70	56276-24	412300-24
92	66210-0	412300-0	70	56276-24	412300-24
93	66208-0	412300-0	70	56276-24	412300-24
94	66210-0	412300-0	70	56276-24	412300-24
95	66208-0	412300-0	70	56276-24	412300-24
96	66210-0	412300-0	70	56276-24	412300-24
97	66208-0	412300-0	70	56276-24	412300-24
98	66210-0	412300-0	70	56276-24	412300-24
99	66208-0	412300-0	70	56276-24	412300-24
100	66210-0	412300-0	70	56276-24	412300-24
101	66208-0	412300-0	70	56276-24	412300-24
102	66210-0	412300-0	70	56276-24	412300-24
103	66208-0	412300-0	70	56276-24	412300-24
104	66210-0	412300-0	70	56276-24	412300-24
105	66208-0	412300-0	70	56276-24	412300-24
106	66210-0	412300-0	70	56276-24	412300-24
107	66208-0	412300-0	70	56276-24	412300-24
108	66210-0	412300-0	70	56276-24	412300-24
109	66208-0	412300-0	70	56276-24	412300-24
110	66210-0	412300-0	70	56276-24	412300-24
111	66208-0	412300-0	70	56276-24	412300-24
112	66210-0	412300-0	70	56276-24	412300-24
113	66208-0	412300-0	70	56276-24	412300-24
114	66210-0	412300-0	70	56276-24	412300-24
115	66208-0	412300-0	70	56276-24	412300-24
116	66210-0	412300-0	70	56276-24	412300-24
117	66208-0	412300-0	70	56276-24	412300-24
118	66210-0	412300-0	70	56276-24	412300-24
119	66208-0	412300-0	70	56276-24	412300-24
120	66210-0	412300-0	70	56276-24	412300-24
121	66208-0	412300-0	70	56276-24	412300-24
122	66210-0	412300-0	70	56276-24	412300-24
123	66208-0	412300-0	70	56276-24	412300-24
124	66210-0	412300-0	70	56276-24	412300-24
125	66208-0	412300-0	70	56276-24	412300-24
126	66210-0	412300-0	70	56276-24	412300-24
127	66208-0	412300-0	70	56276-24	412300-24

Ada	Harita	Yapılaşma	Alan (m <sup>2</sup> )
216	261	YERLİK ORMAN ALANI	11234-562

# ORMAN ALANI HARİTASI

İLİ: KAHRAMANMARAŞ

İLÇESİ: TÜRKÖĞLU

KÖY/MAHALLE: YOLDERESİ

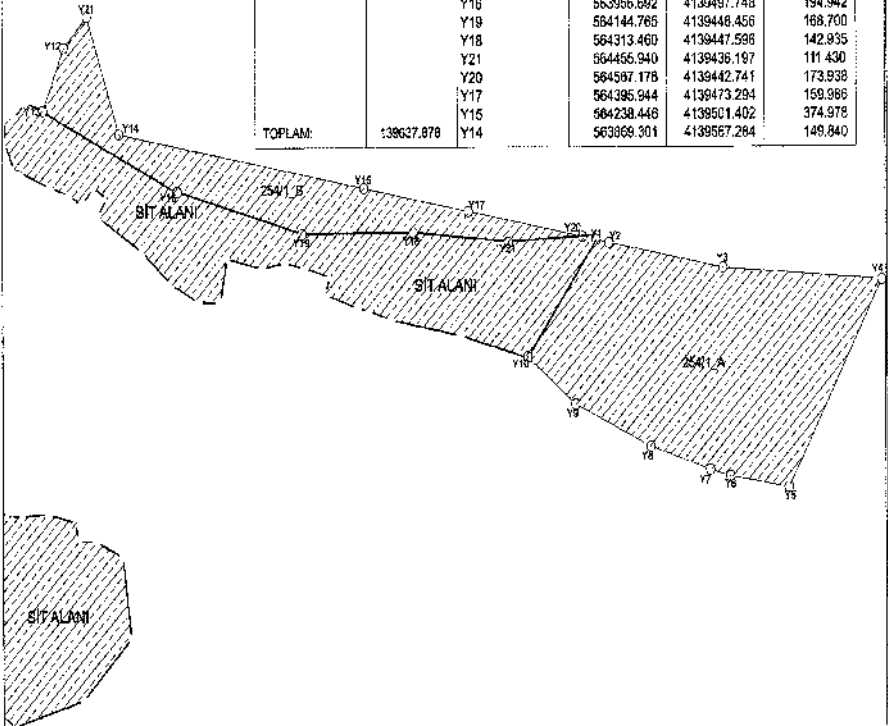
ADA/PARSEL NO: 254/1

MÜLKİYETİ: MALİYE HAZİNESİ (ORMAN)



TRF 963 (254/1) NOLU PARSELİN BİR KISIM REĞLME TRF.)

Ada Parsel	Hesap Alan	Nokta No	Y	X	Çaphe
254/1_A	98688.147	Y1	564587.828	4139439.056	20.08
		Y2	564607.591	4139435.530	174.980
		Y3	564779.858	4139404.796	238.239
		Y4	565017.648	4139390.157	286.033
		Y5	564877.606	4139140.751	88.033
		Y6	564790.859	4139154.535	31.908
		Y7	564758.665	4139162.118	93.796
		Y8	564670.229	4139190.384	124.682
		Y9	564556.477	4139241.433	91.822
		Y10	564484.423	4139298.026	174.876
254/1_B	40669.731	Y11	563821.565	4139709.317	50.78
		Y12	563787.009	4139672.108	82.208
		Y13	563755.340	4139595.243	224.151
		Y16	563956.682	4139497.748	194.942
		Y19	564144.785	4139448.456	168.700
		Y18	564313.460	4139447.598	142.935
		Y21	564455.940	4139436.197	111.430
		Y20	564587.178	4139442.741	173.938
		Y17	564395.944	4139473.294	159.986
		Y15	564238.448	4139501.402	374.978
TOPLAM:	139357.878	Y14	563669.301	4139557.284	149.840

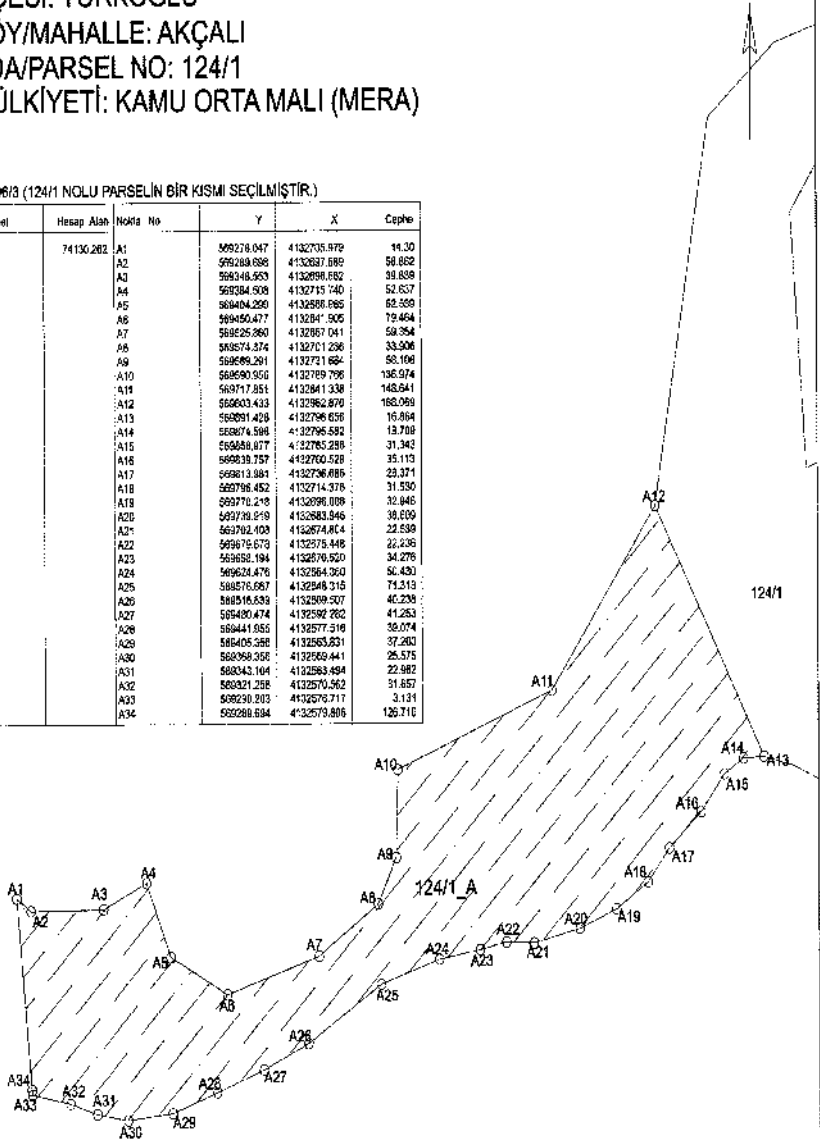


# ORMAN ALANI HARİTASI

İLİ: KAHRAMANMARAŞ  
İLÇESİ: TÜRKÖĞLU  
KÖY/MAHALLE: AKÇALI  
ADA/PARSEL NO: 124/1  
MÜLKİYETİ: KAMU ORTA MALI (MERA)

İTRF 96/3 (124/1 NOLU PARSELİN BİR KISMI SEÇİLMİŞTİR.)

Ada Parsel	Hesap Alan	Nokta No	Y	X	Cephe
124/1_A	74130,262	A1	569278.047	4132705.979	44.30
		A2	569288.696	4132687.592	58.662
		A3	569348.553	4132699.052	39.639
		A4	569384.938	4132715.740	52.637
		A5	569404.299	4132689.265	62.509
		A6	569450.477	4132684.905	79.464
		A7	569525.260	4132667.041	59.354
		A8	569574.874	4132701.236	33.506
		A9	569599.291	4132721.664	58.106
		A10	569590.950	4132789.796	136.974
		A19	569717.951	4132681.338	148.641
		A12	569803.433	4132964.879	160.099
		A13	569891.408	4132796.656	16.864
		A14	569874.598	4132796.582	13.708
		A15	569888.877	4132785.238	31.343
		A16	569818.757	4132760.528	35.113
		A17	569813.981	4132736.689	23.371
		A18	569798.452	4132714.376	31.530
		A10	569770.218	4132699.009	32.846
		A20	569749.219	4132683.546	38.659
		A21	569762.408	4132674.814	22.539
		A22	569719.573	4132575.449	22.236
		A23	569652.194	4132676.920	34.276
		A24	569628.476	4132664.360	56.430
		A25	568576.667	4132646.315	73.513
		A26	568516.639	4132609.507	40.238
		A27	568490.474	4132592.262	41.253
		A28	568441.955	4132577.518	39.074
		A29	568405.286	4132563.621	37.463
		A30	568398.356	4132563.441	26.575
		A31	568342.164	4132583.454	22.982
		A32	568321.258	4132570.562	31.657
		A33	568230.203	4132570.717	3.131
		A34	568286.634	4132579.696	126.716



# ORMAN ALANI HARİTASI

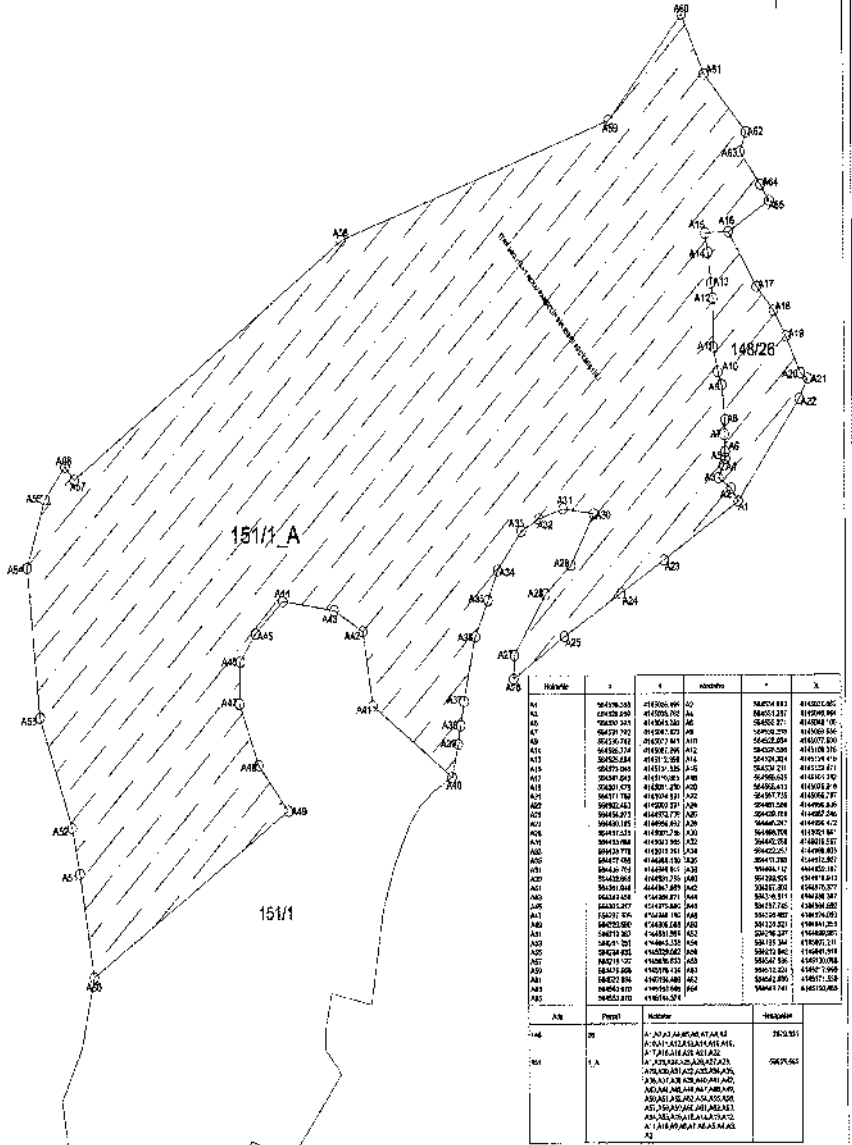
İLİ: KAHRAMANMARAŞ

İLÇESİ: TÜRKÖĞLU

KÖY/MAHALLE: AVŞARLI

ADA/PARSEL NO: 148/26-151/1

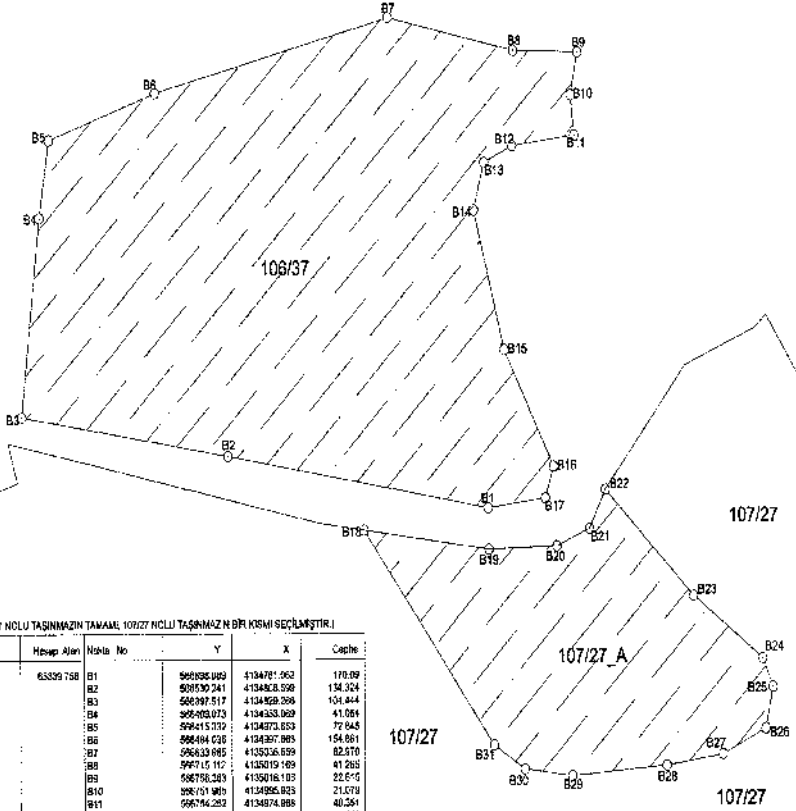
MÜLKİYETİ: MALİYE HAZİNESİ (HAM TOPRAK-ORMAN)



Nöme	x	y	x	y	koordinat	
					x	y
A1	56176,388	419200,490	A2	56274,882	418202,045	
A2	56180,249	419200,706	A3	56451,237	419200,999	
A3	56250,341	419243,140	A4	56480,371	419248,106	
A4	56279,792	419240,070	A5	56290,299	419240,044	
A5	56276,762	419207,941	A6	56420,284	419207,804	
A6	56380,374	419206,296	A7	56420,289	419198,216	
A7	56390,044	419177,285	A8	56420,284	419177,476	
A8	56479,264	419151,335	A9	56353,291	419122,871	
A9	56484,291	419170,026	A10	56390,045	419122,790	
A10	56481,073	419201,290	A11	56480,411	419103,816	
A11	56471,784	419204,931	A12	56487,733	419094,277	
A12	56390,243	419202,121	A13	56481,288	419094,646	
A13	56444,973	419470,778	A14	56480,019	419482,246	
A14	56481,087	419494,614	A15	56466,287	419494,612	
A15	56481,033	419492,736	A16	56480,006	419494,801	
A16	56481,084	419493,736	A17	56466,018	419494,812	
A17	56481,078	419493,761	A18	56462,257	419494,811	
A18	56477,048	419468,030	A19	56461,288	419493,807	
A19	56464,761	419468,016	A20	56464,112	419493,811	
A20	56463,861	419460,710	A21	56462,824	419493,811	
A21	56463,864	419461,349	A22	56462,821	419493,807	
A22	56463,824	419460,871	A23	56461,811	419493,807	
A23	56463,864	419461,349	A24	56461,765	419493,808	
A24	56463,824	419460,871	A25	56461,765	419493,807	
A25	56463,824	419460,871	A26	56461,765	419493,807	
A26	56463,824	419460,871	A27	56461,765	419493,807	
A27	56463,824	419460,871	A28	56461,765	419493,807	
A28	56463,824	419460,871	A29	56461,765	419493,807	
A29	56463,824	419460,871	A30	56461,765	419493,807	
A30	56463,824	419460,871	A31	56461,765	419493,807	
A31	56463,824	419460,871	A32	56461,765	419493,807	
A32	56463,824	419460,871	A33	56461,765	419493,807	
A33	56463,824	419460,871	A34	56461,765	419493,807	
A34	56463,824	419460,871	A35	56461,765	419493,807	
A35	56463,824	419460,871	A36	56461,765	419493,807	
A36	56463,824	419460,871	A37	56461,765	419493,807	
A37	56463,824	419460,871	A38	56461,765	419493,807	
A38	56463,824	419460,871	A39	56461,765	419493,807	
A39	56463,824	419460,871	A40	56461,765	419493,807	
A40	56463,824	419460,871	A41	56461,765	419493,807	
A41	56463,824	419460,871	A42	56461,765	419493,807	
A42	56463,824	419460,871	A43	56461,765	419493,807	
A43	56463,824	419460,871	A44	56461,765	419493,807	
A44	56463,824	419460,871	A45	56461,765	419493,807	
A45	56463,824	419460,871	A46	56461,765	419493,807	
A46	56463,824	419460,871	A47	56461,765	419493,807	
A47	56463,824	419460,871	A48	56461,765	419493,807	
A48	56463,824	419460,871	A49	56461,765	419493,807	
A49	56463,824	419460,871	A50	56461,765	419493,807	
A50	56463,824	419460,871	A51	56461,765	419493,807	
A51	56463,824	419460,871	A52	56461,765	419493,807	
A52	56463,824	419460,871	A53	56461,765	419493,807	
A53	56463,824	419460,871	A54	56461,765	419493,807	
A54	56463,824	419460,871	A55	56461,765	419493,807	
A55	56463,824	419460,871	A56	56461,765	419493,807	
A56	56463,824	419460,871	A57	56461,765	419493,807	
A57	56463,824	419460,871	A58	56461,765	419493,807	
A58	56463,824	419460,871	A59	56461,765	419493,807	
A59	56463,824	419460,871	A60	56461,765	419493,807	
A60	56463,824	419460,871	A61	56461,765	419493,807	
A61	56463,824	419460,871	A62	56461,765	419493,807	
A62	56463,824	419460,871	A63	56461,765	419493,807	
A63	56463,824	419460,871	A64	56461,765	419493,807	
A64	56463,824	419460,871	A65	56461,765	419493,807	
A65	56463,824	419460,871	A66	56461,765	419493,807	
A66	56463,824	419460,871	A67	56461,765	419493,807	
A67	56463,824	419460,871	A68	56461,765	419493,807	
A68	56463,824	419460,871	A69	56461,765	419493,807	
A69	56463,824	419460,871	A70	56461,765	419493,807	
A70	56463,824	419460,871	A71	56461,765	419493,807	
A71	56463,824	419460,871	A72	56461,765	419493,807	
A72	56463,824	419460,871	A73	56461,765	419493,807	
A73	56463,824	419460,871	A74	56461,765	419493,807	
A74	56463,824	419460,871	A75	56461,765	419493,807	
A75	56463,824	419460,871	A76	56461,765	419493,807	
A76	56463,824	419460,871	A77	56461,765	419493,807	
A77	56463,824	419460,871	A78	56461,765	419493,807	
A78	56463,824	419460,871	A79	56461,765	419493,807	
A79	56463,824	419460,871	A80	56461,765	419493,807	
A80	56463,824	419460,871	A81	56461,765	419493,807	
A81	56463,824	419460,871	A82	56461,765	419493,807	
A82	56463,824	419460,871	A83	56461,765	419493,807	
A83	56463,824	419460,871	A84	56461,765	419493,807	
A84	56463,824	419460,871	A85	56461,765	419493,807	
A85	56463,824	419460,871	A86	56461,765	419493,807	
A86	56463,824	419460,871	A87	56461,765	419493,807	
A87	56463,824	419460,871	A88	56461,765	419493,807	
A88	56463,824	419460,871	A89	56461,765	419493,807	
A89	56463,824	419460,871	A90	56461,765	419493,807	
A90	56463,824	419460,871	A91	56461,765	419493,807	
A91	56463,824	419460,871	A92	56461,765	419493,807	
A92	56463,824	419460,871	A93	56461,765	419493,807	
A93	56463,824	419460,871	A94	56461,765	419493,807	
A94	56463,824	419460,871	A95	56461,765	419493,807	
A95	56463,824	419460,871	A96	56461,765	419493,807	
A96	56463,824	419460,871	A97	56461,765	419493,807	
A97	56463,824	419460,871	A98	56461,765	419493,807	
A98	56463,824	419460,871	A99	56461,765	419493,807	
A99	56463,824	419460,871	A100	56461,765	419493,807	

# ORMAN ALANI HARİTASI

İLİ: KAHRAMANMARAŞ  
 İLÇESİ: TÜRKÖĞLU  
 KÖY/MAHALLE: BÜYÜKİMALI  
 ADA/PARSEL NO: 106/37-107/27  
 MÜLKİYETİ: MALİYE HAZİNESİ (ORMAN)

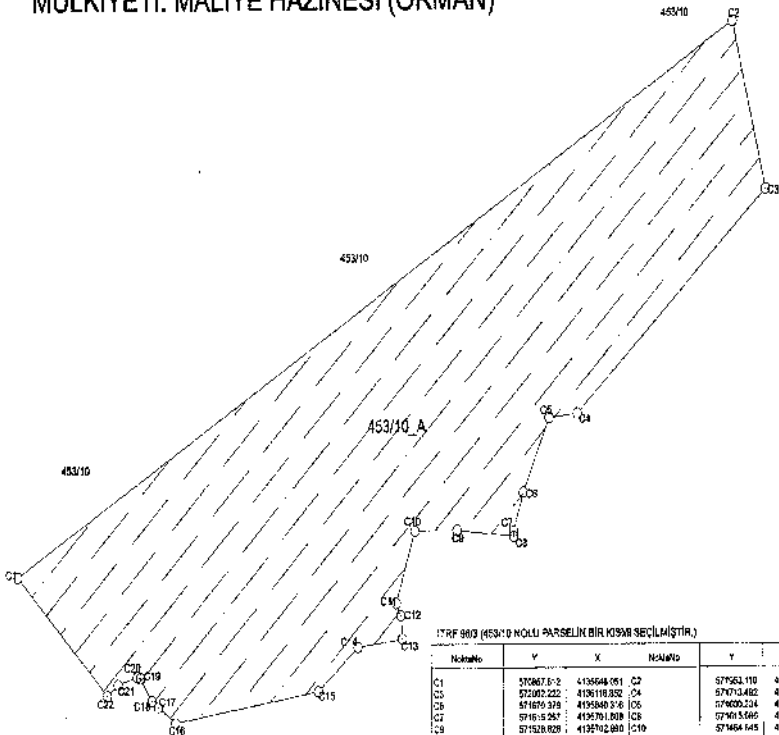


ED 50 (1/2500) ÖLÇÜ TAŞINMAZIN TAMAAMI, 107/27 ÖLÇÜ TAŞINMAZIN BİR KISMI SEÇİLMİŞTİR!

Ada Parsel	Hesap Alanı	Nokta No	Y	X	Çapı
106/37	63329 758	B1	569295.029	4134781.562	110.09
		B2	508550.241	4134823.538	134.324
		B3	506397.517	4134959.208	104.444
		B4	395400.073	4134923.369	41.064
		B5	595415.072	4134873.853	72.648
		B6	598404.026	4134837.985	154.661
		B7	596829.985	4135326.639	82.670
		B8	397115.115	4135019.489	41.265
		B9	588795.283	4135016.185	22.275
		B10	298721.989	4134936.853	21.670
		B11	595746.282	4134874.888	40.261
		B12	566714.253	4134989.653	20.049
		B13	349638.158	4134990.862	25.642
		B14	549638.499	4134936.185	15.662
		B15	586786.201	4134923.273	68.523
		B16	588740.345	4134922.291	17.207
		B17	566734.962	4134785.932	37.228
		107/27_A	22413 929	B18	562817.882
B19	562731.041			4134857.438	22.240
B20	562721.242			4134845.013	30.783
B21	562751.770			4134843.235	61.224
B22	562812.774			4134848.791	36.887
B23	562944.932			4134862.251	30.811
B24	562876.287			4134865.024	22.084
B25	562881.020			4134887.126	16.413
B26	562874.554			4134702.235	64.987
B27	362800.284			4134734.815	79.872
B28	362773.468			4134730.241	22.633
B29	562865.517			4134730.015	22.919
B30	562742.254			4134761.963	43.663
B31	562698.514			4134759.479	81.410

# ORMAN ALANI HARİTASI

İL: KAHRAMANMARAŞ  
İLÇESİ: TÜRKÖĞLU  
KÖY/MAHALLE: CECELİ  
ADA/PARSEL NO: 453/10  
MÜLKİYETİ: MALİYE HAZİNESİ (ORMAN)



17RF 903 (453/10 NOLU PARSELİN BİR KISIM SEÇİLMİŞTİR.)

Nömrə	Y	X	Nömrə	Y	X
C1	57067.6-2	413664.051	C2	57753.110	413632.742
C2	57282.222	413618.032	C4	57777.5482	413534.483
C3	571670.316	413540.3-6	C5	577002.214	4135470.009
C7	5716-5.267	413670.808	C8	57740.5.566	4135842.194
C9	571528.828	413670.880	C10	577464.1451	4135702.476
C11	571463.132	41367.4.076	C12	577443.194	4135608.242
C13	571446.081	4136670.061	C14	571376.563	4135660.809
C15	571378.797	413667.003	C16	571387.059	4135498.814
C17	571471.473	413448.802	C18	57104.203	4135468.728
C19	57144.036	413620.81	C20	571693.863	4135262.752
C21	571038.043	413518.407	C22	570993.994	4135022.432

Ada	Parşel	Nömrə	Hesaplan
453	10_A	C1, C2, C3, C4, C5, C6, C7, C8, C9, C10, C11, C12, C13, C14, C15, C16, C17, C18, C19, C20, C21, C22	350124.414

# ORMAN ALANI HARİTASI

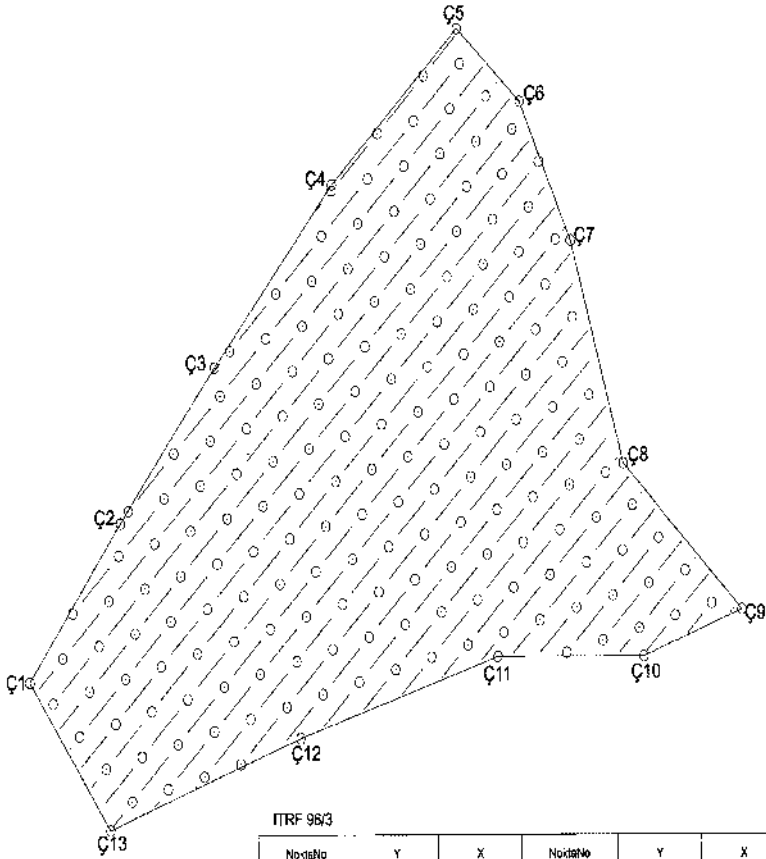
İLİ: KAHRAMANMARAŞ

İLÇESİ: TÜRKÖĞLU

KÖY/MAHALLE: ÇAKALLIHASANAĞA

ADA/PARSEL NO: T.H.A

MÜLKİYETİ: -



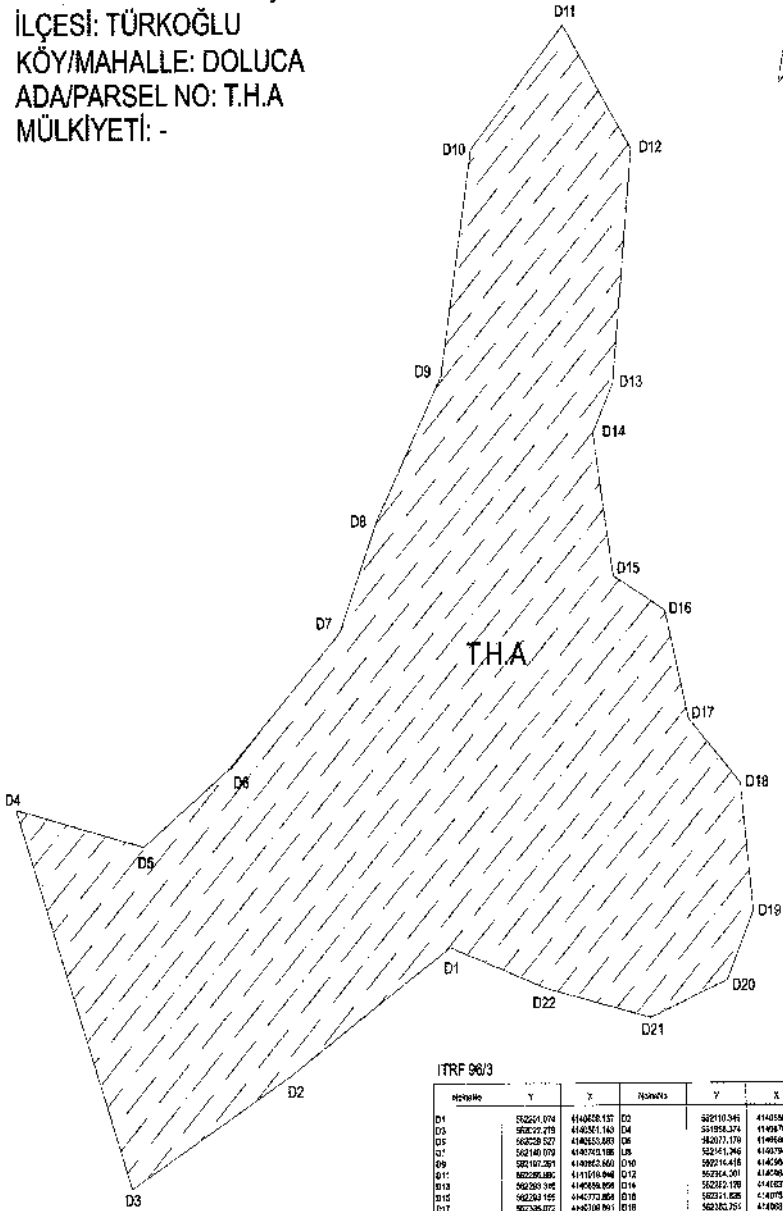
ITRF 96/3

NoktaNo	Y	X	NoktaNo	Y	X
Ç1	576365.317	4148020.742	Ç2	576442.529	4148129.563
Ç3	576520.454	4148236.209	Ç4	576523.685	4148361.262
Ç5	576730.361	4148467.947	Ç6	576794.083	4148418.691
Ç7	576826.804	4148322.621	Ç8	576871.317	4148169.609
Ç9	576871.722	4148069.204	Ç10	576888.374	4148037.306
Ç11	576764.326	4148037.308	Ç12	576896.827	4147961.766
Ç13	576433.626	4147849.262			

Ada	Parsel	Noktalar	HexapAlan
T.H.A		Ç1,Ç2,Ç3,Ç4,Ç5,Ç6,Ç7,Ç8,Ç9, Ç10,Ç11,Ç12,Ç13	15676' 479

# ORMAN ALANI HARİTASI

İLİ: KAHRAMANMARAŞ  
İLÇESİ: TÜRKÖĞLU  
KÖY/MAHALLE: DOLUCA  
ADA/PARSEL NO: T.H.A  
MÜLKİYETİ: -



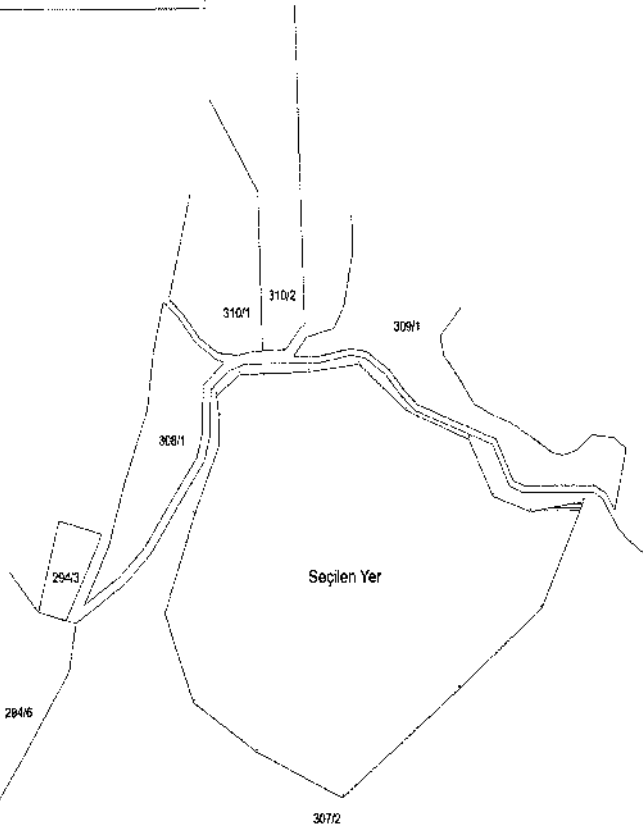
ITRF 96/3

İçerikler	Y	X	İçerikler	Y	X
D1	502261.074	444028.157	D2	502191.345	444030.020
D5	502222.218	444051.143	D4	501958.374	444070.901
D3	502228.527	444055.893	D6	502077.179	444068.182
D7	502140.979	444070.188	D8	502141.246	444078.704
D9	502102.281	444085.561	D10	502116.418	444084.072
D11	502285.880	444110.046	D12	502164.501	444088.573
D13	502301.146	444088.898	D14	502202.198	444027.845
D15	502281.155	444077.288	D16	502211.828	444078.428
D17	502238.072	444070.901	D18	502281.751	444081.019
D19	502270.833	444070.981	D20	502282.082	444082.819
D21	502271.011	444070.427	D22	502224.074	444082.707

Adı	Parşel	İçerikler	İsteme/Müh
T.H.A		D1,D2,D3,D4,D5,D6,D7,D8,D9, D10,D11,D12,D13,D14,D15,D16, D17,D18,D19,D20,D21,D22	04/08/2017

## ORMAN ALANI HARİTASI

İL :	KAHRAMANMARAŞ
İLÇESİ :	TÜRKOĞLU
KÖY/MAH :	GÖLLÜHÖYÜK (Kadırtreda Katsaklı/Özbek)
ADA :	307
PARSEL :	2



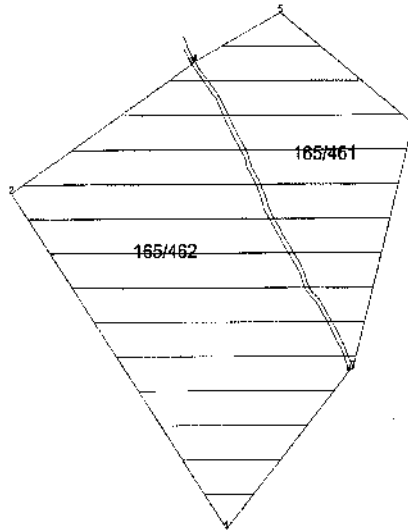
TMMOB 30-3

Ada Parşel	Hesap Adı	Yatık No	Y	X	Çizim
ANNO1	5501-080	1	550108000	4107181.000	58.25
		2	550108000	4107181.000	100.00
		3	550108000	4107181.000	100.00
		4	550108000	4107181.000	100.00
		5	550108000	4107181.000	100.00
		6	550108000	4107181.000	100.00
		7	550108000	4107181.000	100.00
		8	550108000	4107181.000	100.00
		9	550108000	4107181.000	100.00
		10	550108000	4107181.000	100.00
		11	550108000	4107181.000	100.00
		12	550108000	4107181.000	100.00
		13	550108000	4107181.000	100.00
		14	550108000	4107181.000	100.00
		15	550108000	4107181.000	100.00
		16	550108000	4107181.000	100.00
		17	550108000	4107181.000	100.00
		18	550108000	4107181.000	100.00

# ORMAN ALANI HARİTASI



İLİ	: KAHRAMANMARAŞ
İLÇESİ	: PAZARCIK
KÖY/MAH	: UFAÇIKLI
ADA	: 165
PARSEL	: 461-462



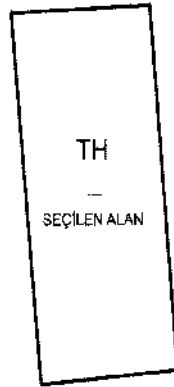
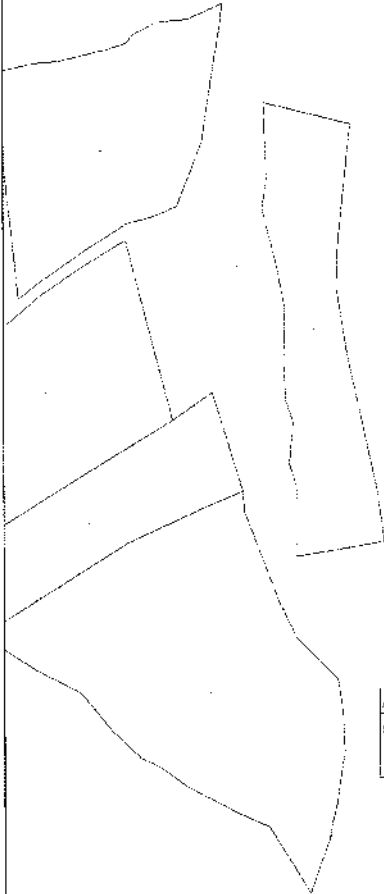
## ITRF 96 36-3

Ada Parsel	Hesap Alan	Nokta No	Y	X	Cephe
AFAD	254501,166	1	616646,791	4142182,840	296,28
		8	617038,754	4142410,181	7,815
		7	617045,209	4142414,666	367,070
		6	617140,077	4142769,185	261,071
		5	618935,081	4142930,847	148,929
		4	618903,771	4142880,580	6,745
		3	616798,585	4142856,291	337,255
		2	616517,239	4142670,290	589,521

# ORMAN ALANI HARITASI



İLİ :	KAHRAMANMARAŞ
İLÇESİ :	PAZARCIK
KÖY/MAH :	ULUBAĞÇE
ADA :	TH
PARSEL :	TH

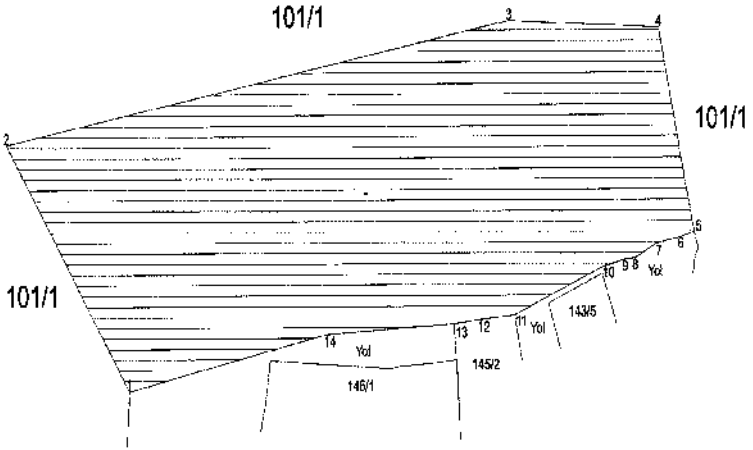


ITRF 96 36-3

Ada Parsel	Hesap Alan	Nokta No	Y	X	Depre
SEÇİLEN ALAN	20589.322	1	670340.209	4155580.062	94.61
		2	620434.716	4155693.384	217.153
		3	620462.670	4152376.967	90.358
		4	620359.673	4152366.794	221.418

ORMAN ALANI HARİTASI

İL :	KAHRAMANMARAŞ
İLÇESİ :	PAZARCIK
KÖY/MAH. :	YARBAŞI
ADA :	101
PARSEL :	1

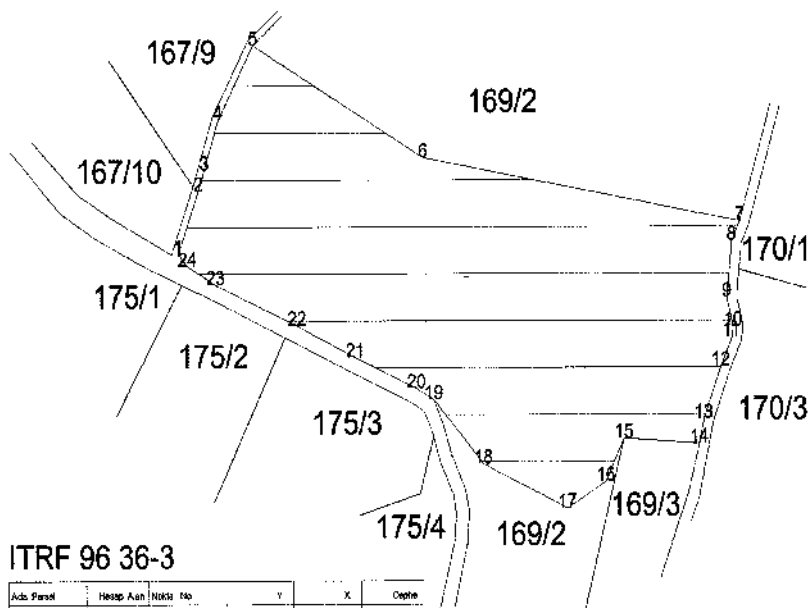


ITRF 96 36-3

Ada Parsel	Hesap Alan	Köşe No	Y	X	Derfne
AFAD	40517.533	1	636101.623	4149565.438	140.27
		2	608023.203	4150691.737	325.696
		3	636344.539	4150138.809	95.610
		4	630440.087	4150138.526	99.077
		5	630462.628	415040.049	9.573
		6	630453.966	4150337.707	15.377
		7	630436.846	4150034.909	15.428
		8	630425.030	4150028.042	7.791
		9	630417.301	4150027.145	16.258
		10	630432.573	4150023.153	58.880
		11	638347.896	4150601.326	19.638
		12	638328.496	4150659.231	19.293
		13	638309.317	4150667.136	80.528
		14	638228.626	4149992.408	129.737

# ORMAN ALANI HARİTASI

İL :	KAHRAMANMARAŞ
İLÇESİ :	PAZARCIK
KÖY/MAH :	AKÇAKOYUNLU
ADA :	169
PARSEL :	2

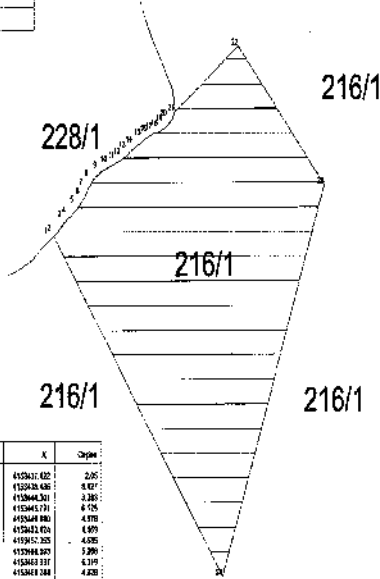


ITRF 96 36-3

Ada Parsel	Hesap Alan	Nokta No	Y	X	Değer
AFAD	176326.980	1	604473.803	4136746.346	71.17
		2	604438.132	4136233.321	23.285
		3	604525.355	4136255.466	58.845
		4	604522.569	4136209.532	85.496
		5	604526.856	4136238.145	280.982
		6	604774.908	4136268.075	385.524
		7	605164.628	4136282.410	23.268
		8	605154.653	4136279.234	69.524
		9	605148.650	4136219.178	31.708
		10	608126.456	4136208.396	81.148
		11	609139.224	4136277.316	34.478
		12	609141.587	4136248.729	59.464
		13	609120.911	4135990.011	26.677
		14	605114.885	4135989.032	69.336
		15	605021.711	4135965.409	51.076
		16	604029.914	4135928.618	56.207
		17	604952.218	4136885.079	113.390
		18	604649.217	4136842.493	92.583
		19	604787.627	4136891.225	24.225
		20	604786.972	4136923.195	82.321
		21	604681.124	4136856.150	79.373
		22	604619.187	4136830.108	109.210
		23	604619.191	4136173.528	59.786
		24	604484.724	4136153.441	16.801

## ORMAN ALANI HARİTASI

İLİ :	KAHRAMANMARAŞ
İLÇESİ :	PAZARCIK
KÖY/MAH. :	ARMUTLU
ADA :	216
PARSEL :	1

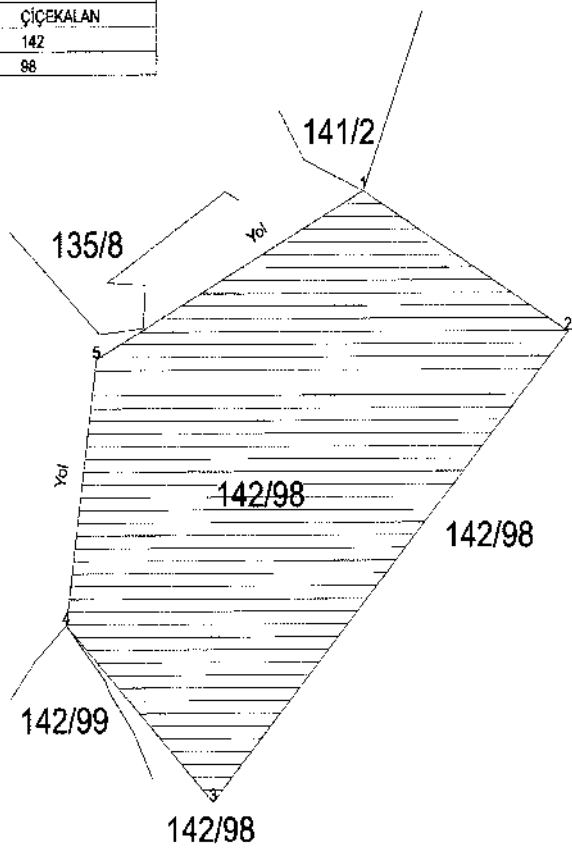


ITRF 96 36-3

Ada Parsel	Nezdey Hizi	İnkaz No	Y	X	Çaym
A05	MPS210	1	017295966	4152417.422	2.207
		2	017401730	4152424.436	6.427
		3	017407281	4152464.501	2.280
		4	017414281	4152464.731	6.776
		5	017414496	4152468.880	4.970
		6	017418137	4152482.876	4.979
		7	017421181	4152482.820	4.976
		8	017422241	4152488.907	5.200
		9	017425124	4152489.117	6.219
		10	017429162	4152489.188	4.230
		11	017432662	4152487.874	3.430
		12	017441083	4152488.869	4.979
		13	017445079	4152470.137	4.432
		14	017446418	4152474.210	3.750
		15	017455200	4152477.992	2.587
		16	017461138	4152478.721	2.612
		17	017462362	4152479.234	2.914
		18	017463666	4152486.772	2.327
		19	017466367	4152486.884	2.917
		20	017468074	4152486.901	2.892
		21	017469202	4152487.584	44.879
		22	017470076	4162114.662	76.791
		23	017470392	4162140.762	106.460
		24	017470619	4162248.908	104.728

ORMAN ALANI HARİTASI

İLİ	: KAHRAMANMARAŞ
İLÇESİ	: PAZARCIK
KÖY/MAH	: ÇİÇEKALAN
ADA	: 142
PARSEL	: 86



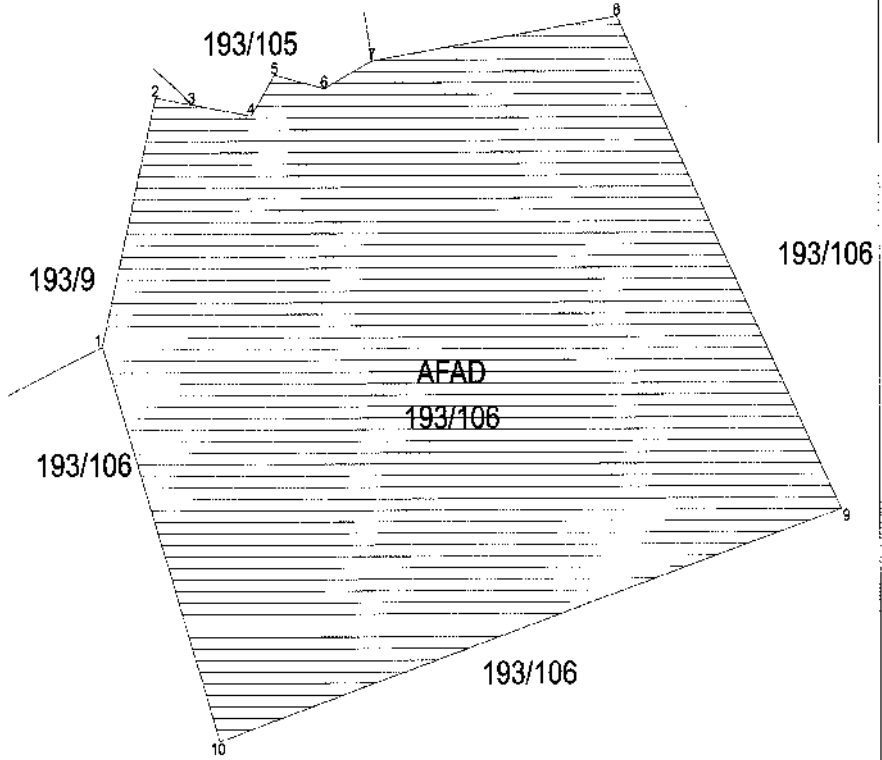
ITRF 96 36-3

Ada Parsel	Hesap Alan	Nokta No	Y	X	Cephe
AFAD	30586.332	1	612502.570	4154520.759	142.62
		5	612376.064	4154464.814	105.539
		4	612361.285	4154350.415	98.180
		3	612430.390	4154280.674	250.356
		2	612599.582	4154465.206	111.793

APLIKASYON KROKİSİ



İLİ	KAHRAMANMARAŞ
İLÇESİ	PAZARCIK
KÖY/MAH.	DAMLATAS
ADA	193
PARSEL	108



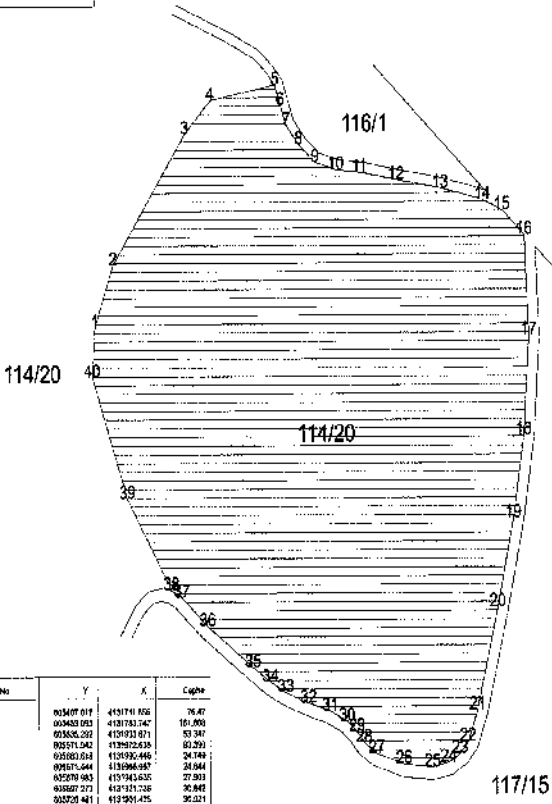
ITRF 96 36-3

Ada Parsel	Hesap Alan Nömr. No	Y	X	Copha	
AFAD	73607 900	1	612025.613	4147057.704	115.28
		2	612033.432	4147156.522	10.377
		3	612072.403	4147182.320	34.485
		4	612103.435	4147157.419	21.816
		5	612115.831	4147175.169	26.736
		6	612141.947	4147169.160	27.908
		7	612167.247	4147191.657	129.478
		8	612295.329	4147200.046	245.408
		9	612411.977	4146969.348	340.656
		10	612098.295	4146995.454	181.802

# ORMAN ALANI HARİTASI



İLİ :	KAHRAMANMARAŞ
İLÇESİ :	PAZARCIK
KÖY/MAH :	KARABYIKLI
ADA :	114
PARSEL :	20

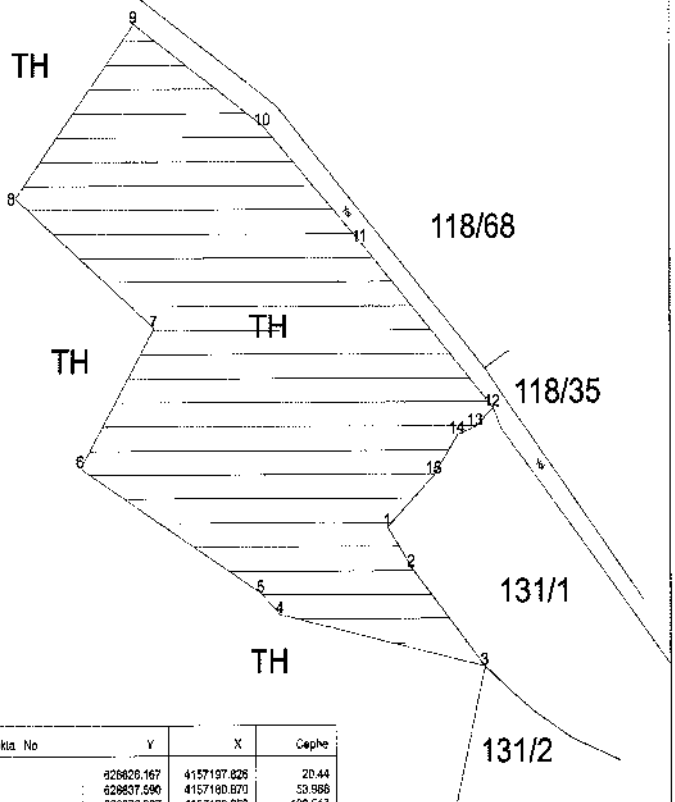


## ITRF 96 36-3

Ada Parsel	Harita Alanı	Zemin No	Y	X	Çapı(m)
4249	340661.125	1	603407.017	4191741.056	76.47
		2	003483.053	4181783.747	161.000
		3	003556.292	4191933.071	53.347
		4	003515.342	4190702.636	63.290
		5	035083.633	4193936.446	24.749
		15	091671.644	4193966.987	24.044
		17	035078.083	4193943.635	27.303
		18	035027.273	4193311.726	30.842
		19	003702.941	4193291.475	30.221
		20	035072.145	4193392.700	35.265
		21	003795.354	4193501.947	51.745
		22	530626.395	4191881.252	61.820
		23	530995.460	4191871.478	62.746
		24	509595.955	4191884.010	51.181
		25	530998.491	4191846.258	41.732
		26	508176.574	4191813.426	118.651
		27	609051.416	4191702.127	19.480
		28	508018.757	4191697.478	18.305
		29	609051.727	4191661.730	85.309
		30	508079.310	4191388.204	13.682
		31	508045.750	4191277.419	16.738
		32	609174.222	4191228.116	11.840
		33	609151.882	4191221.201	18.782
		34	109626.890	4191210.983	23.500
		35	093882.520	4191208.983	40.473
		36	035046.595	4191208.218	41.694
		37	093880.630	4191211.829	22.882
		38	605718.878	4191204.423	19.204
		39	603116.800	4191247.037	19.581
		40	603164.421	4191235.035	20.582
		41	603740.072	4191270.571	32.278
		42	603162.078	4191275.253	34.183
		43	093897.267	4191262.134	34.363
		44	603456.878	4191257.820	31.248
		45	603460.925	4191256.325	19.581
		46	093886.845	4191261.361	49.516
		47	603520.264	4191261.450	6.936
		48	093912.966	4191405.743	123.462
		49	024431.066	4191115.368	74.827
		50	093483.252	4191118.125	56.848

# ORMAN ALANI HARİTASI

İLİ	: KAHRAMANMARAŞ
İLÇESİ	: PAZARCIK
KÖY/MAH.	: KIZIRLI
ADA	:
PARSEL	: TH



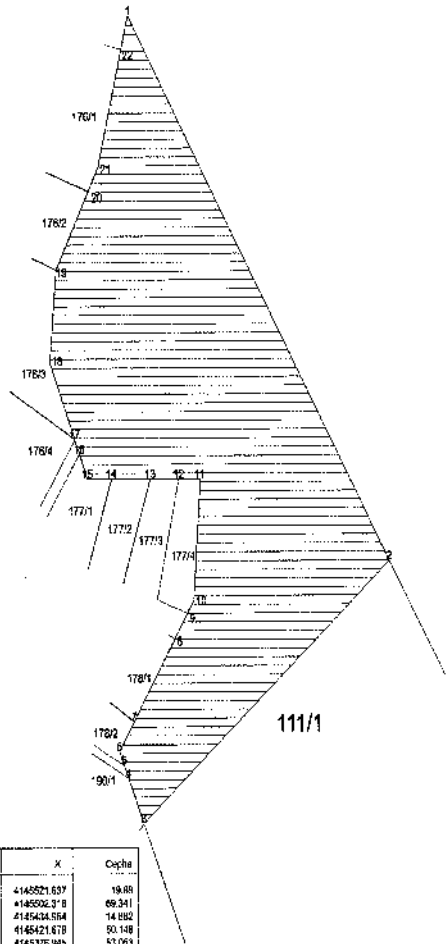
ITRF 96 36-3

Ada Parsel	Hesap Alan	Nokta No	Y	X	Cephe
AFAD	30319.848	1	628626.167	4157197.826	20.44
		2	628837.590	4157180.870	53.888
		3	628872.967	4157139.859	100.517
		4	628774.544	4157161.863	12.898
		5	628765.394	4157170.457	530.809
		6	628673.974	4157222.488	58.247
		7	628614.817	4157260.750	86.725
		8	628648.128	4157334.615	90.077
		9	628705.290	4157408.800	75.170
		10	628767.216	4157384.285	67.120
		11	628813.752	4157318.827	93.243
		12	628876.888	4157247.285	11.396
		13	628898.654	4157238.464	9.372
		14	628892.672	4157236.211	20.193
		15	628843.606	4157219.453	31.165

# ORMAN ALANI HARİTASI



İLİ	: KAHRAMANMARAŞ
İLÇESİ	: PAZARCIK
KÖY/MAH	: SALMANIPAK
ADA	: 111
PARSEL	: 1



## ITRF 96 36-3

Ada/Parsel	Yeryüzü Alanı	Notlar No	Y	X	Çapı
ARAD	46246,768	1	698577,005	4145521,637	19,88
		22	698572,344	4145502,378	69,311
		21	698535,904	4145434,554	14,692
		20	698546,177	4145421,678	50,148
		19	698528,511	4145376,944	53,053
		18	698522,101	4145324,678	46,836
		17	698538,325	4145290,521	9,020
		16	698540,835	4145272,133	15,302
		15	698544,286	4145257,553	16,554
		14	698584,850	4145237,839	27,275
		13	698592,128	4145237,861	20,134
		12	698612,282	4145237,866	15,186
		11	698627,450	4145237,862	88,272
		10	698522,723	4145198,530	8,812
		9	698615,130	4145181,016	7,154
		8	698602,370	4145165,383	55,289
		7	698590,302	4145119,768	20,030
		6	698569,859	4145102,203	8,442
		5	698573,113	4145094,414	8,949
		4	698574,214	4145088,897	27,954
		3	698585,954	4145067,207	228,343
		2	698793,459	4145210,854	380,389



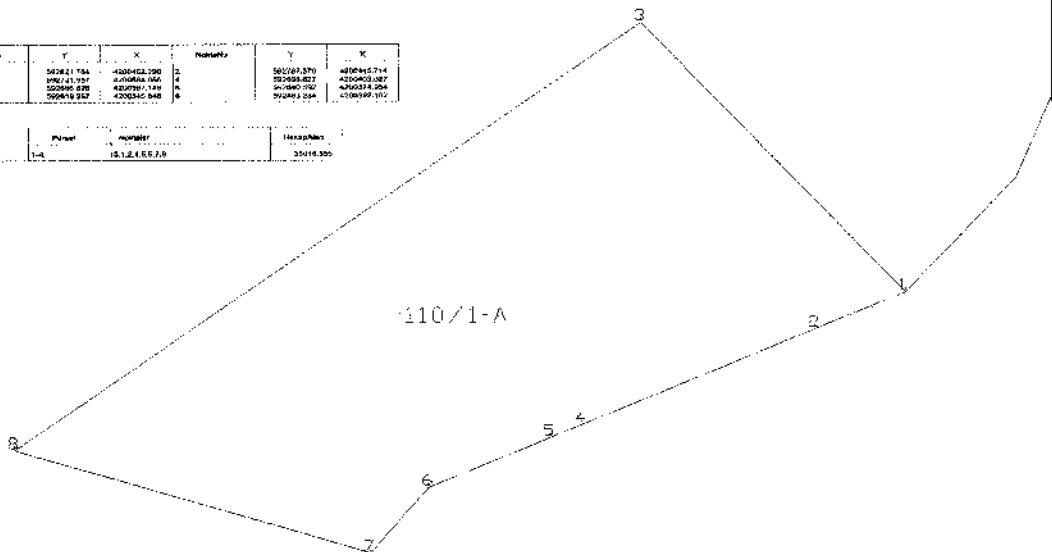
İL:KAHRAMANMARAŞ  
İLÇE:EKİNOZÜ  
KÖY: ALIŞAR  
ADA/PARSEL: 110/1-A  
ALAN: 35.018.65 M2

## ORMAN ALANI HARİTASI



nokta	Y	X	Notlar	Y	X
1	507821.784	4200452.290	1	507767.370	4200445.714
2	507411.937	4200466.166	4	507935.827	4200453.087
3	507000.030	4200479.148	6	507580.102	4200453.086
4	506619.217	4200460.848	8	507249.254	4200449.102

Adı	Plan	Alanı	Haraplan
110	1/4	15.124.552,9	35116,900



# ORMAN ALANI HARİTASI

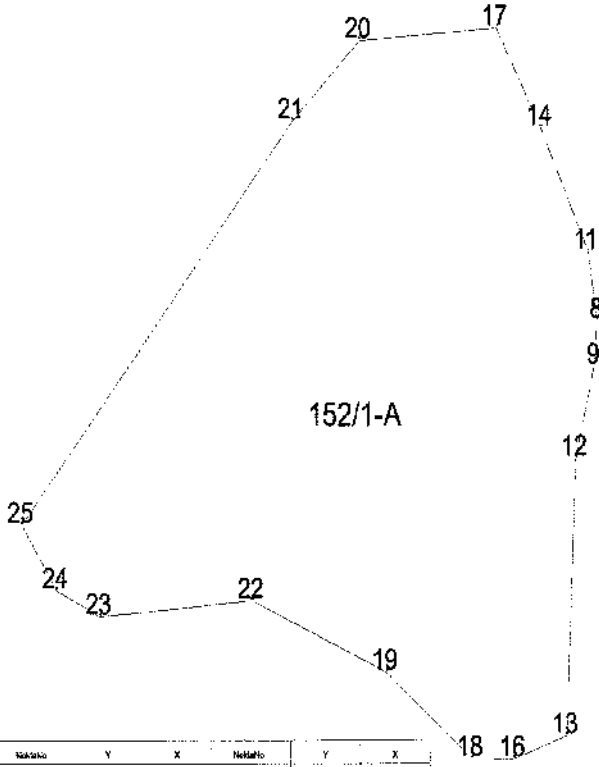
İL:KAHRAMANMARAŞ

İLÇE:EKİNOZÜ

KÖY: ANBAR

ADA/PARSEL: 152/1-A

ALAN: 36673.29 M2

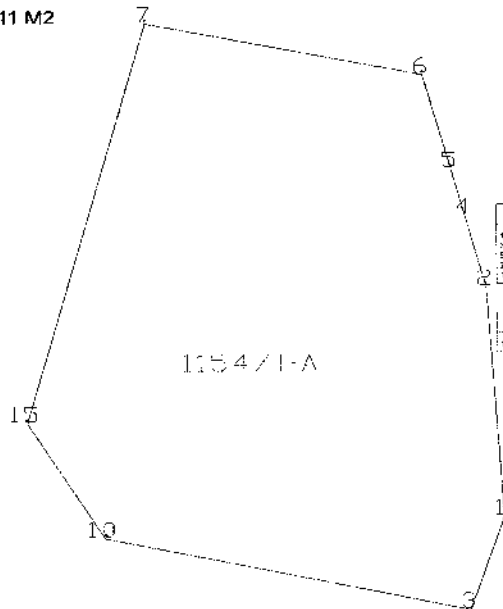


Sıra No	Y	X	Hektar	Y	X
8	581512.030	4204520.185	9	580591.536	4204510.636
11	581569.232	4204301.639	12	580482.773	4204481.190
13	581639.236	4204366.415	14	580482.315	4204504.138
15	581677.585	4204376.357	17	580472.801	4204502.200
16	581618.967	4204320.795	19	580464.491	4204493.011
20	581413.084	4204822.927	21	580385.919	4204595.538
22	581369.091	4204832.710	23	580385.925	4204627.409
24	580287.284	4204846.220	25	580272.628	4204658.751

Ada	Parcel	Hektar	Proje Alan
152	1-A	18.52,22,24,25,31,20,17,14,11,8,9,12,13,16,19	36673.226

İL:KAHRAMANMARAŞ  
İLÇE:EKİNOZÜ  
KÖY: ANBAR  
ADA/PARSEL: 154/1-A  
ALAN: 36.880.11 M2

## ORMAN ALANI HARİTASI



Nöbetler	Y	X	Y	X	
1	398802.534	4203248.512	2	398655.042	4203348.936
2	398843.759	4203320.235	3	398641.803	4203383.045
3	398042.491	4203404.434	4	398671.427	4203448.051
4	398225.178	4203411.888	5	398909.436	4203433.458
5	398473.722	4203286.739			

Ada	Parşak	Notlar	Hesaplan
154	1-A	3.10.10.75.3.4.2.1	36880.114

# ORMAN ALANI HARİTASI



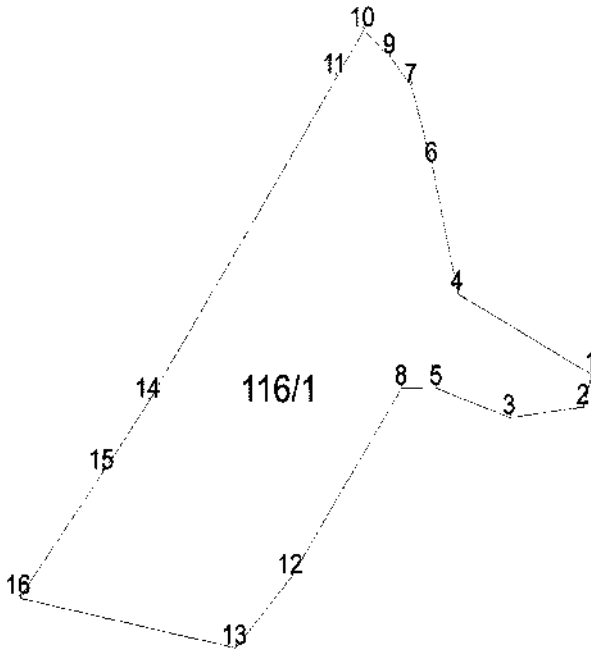
İL:KAHRAMANMARAŞ

İLÇE:EKİNOZÜ

KÖY: ÇİFTLİK

ADA/PARSEL: 116/1

ALAN: 10.309.97 M2



NoktaNo	Y	X	NoktaNo	Y	X
1	601968.711	4206495.411	2	601991.179	4206460.308
3	601938.732	4206496.364	4	601923.188	4206516.485
5	601916.635	4206462.049	6	601915.524	4206546.843
7	601606.455	4206670.193	8	601906.069	4206462.194
9	601602.335	4206672.794	10	601894.935	4206564.733
11	601686.830	4206672.600	12	601872.406	4206443.473
13	601656.536	4206425.249	14	601820.631	4206489.135
15	601615.417	4206478.778	16	601789.896	4206433.405

Ada	Parsel	NoktaNo	AlanAlan
116	1	14,11,10,9,7,6,4,1,2,3,5,8,12, 13,16,15	10309.972

# ORMAN ALANI HARİTASI

İLİ	: KAHRAMANMARAŞ
İLÇESİ	: EKİNOZU
KÖY/MAH	: GAZİLER
ADA	: 125/1
PARSEL	: 131/1

131/1



125/1

ITRF 96 36-3

Ada Parsel	Hesap Alanı	Notlar	No	Y	X	Çapı
SEÇİLİ ANILAN	59578.473		1	596125.889	4207591.520	27.11
				596121.537	4207818.879	29.983
				596115.094	4207838.786	19.447
				596112.581	4207851.985	17.843
				596119.870	4207856.219	39.310
				596158.246	4207876.777	16.287
				596173.808	4207891.487	12.220
				596155.944	4207895.028	13.682
				596150.155	4207872.234	11.668
				596159.714	4207878.527	12.762
				596189.637	4207821.896	25.093
				596225.725	4207792.515	29.483
				596276.790	4207874.261	58.087
				596344.005	4207825.987	193.894
				596140.640	4207289.432	227.494
				595685.416	4207492.269	135.119
				596118.351	4207950.611	27.938
				596126.794	4207987.539	4.455

# ORMAN ALANI HARİTASI



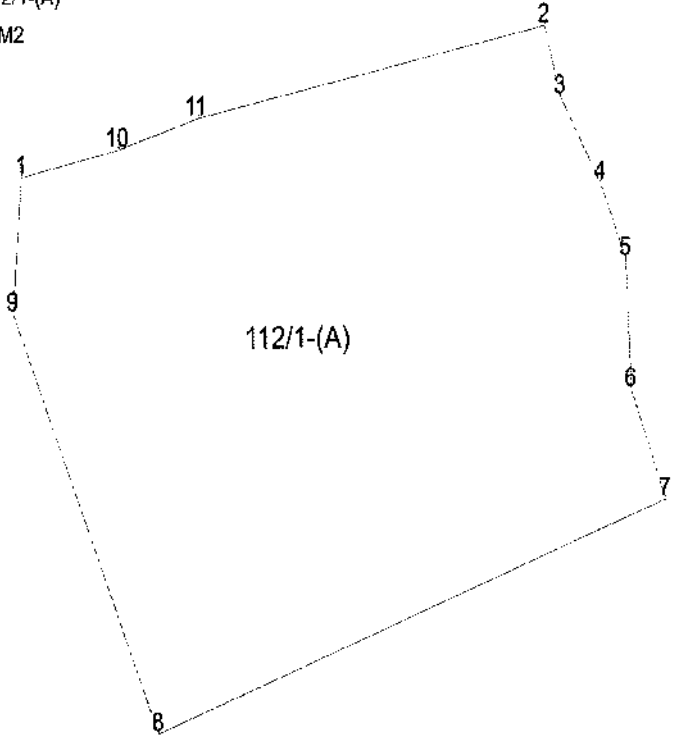
İL:KAHRAMANMARAŞ

İLÇE:EKİNOZÜ

KÖY:GÖZPINAR

ADA/PARSEL: 112/1-(A)

ALAN: 26877.35 M2



NoktaNo	Y	X	NoktaNo	Y	X
7	608371.493	4209657.474	6	608300.608	4209657.198
5	608368.634	4209622.784	4	608359.979	4209643.298
3	608338.001	4209696.742	2	608332.796	4209696.094
11	608220.868	4209661.264	8	608207.383	4209494.131
10	608194.912	4209652.753	1	608162.430	4209645.423
9	608190.712	4209606.371			

Ada	Parsel	Noktalar	HesapAlan
112_1(A)		7,8,9,1,10,11,2,3,4,5,6	26877.359

# ORMAN ALANI HARİTASI

İL:KAHRAMANMARAŞ

İLÇE:EKİNOZU

KÖY: KABAĞTEPE

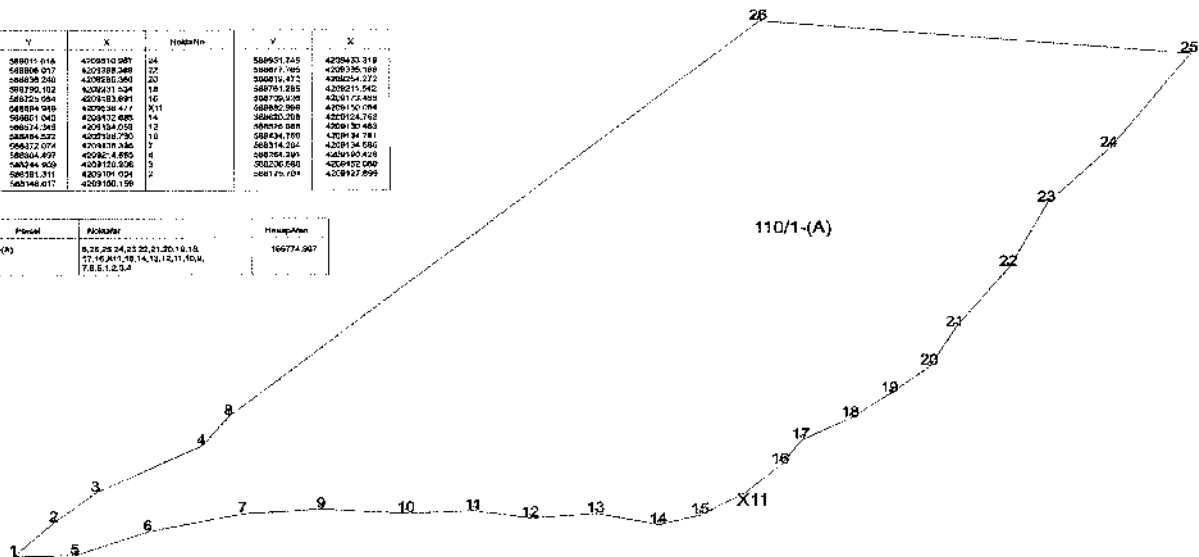
ADA/PARSEL: 110/1-(A)

ALAN: 166774.96 M2



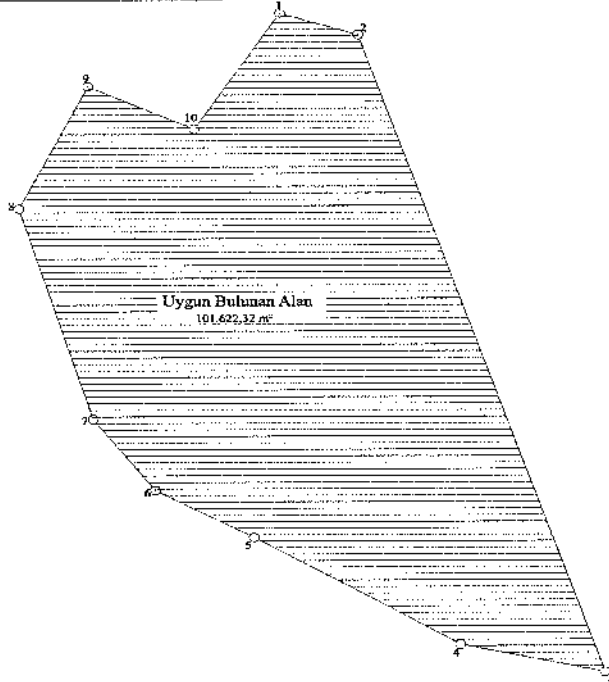
No	Y	X	No	Y	X
25	589015.016	4709910.987	24	589691.245	4709433.319
23	588806.017	4709988.949	22	588911.745	4709395.988
21	588436.240	4709885.960	20	588015.472	4708254.272
19	588795.102	4709431.624	18	588761.285	4709215.542
17	588350.084	4709183.899	16	588720.409	4709174.893
26	589804.948	4709938.477	311	588802.968	4709150.094
15	588851.042	4709132.685	14	588802.209	4709104.763
12	588674.343	4709134.058	12	588804.088	4708130.483
11	588484.522	4709138.730	10	588434.701	4708134.781
9	588372.074	4709148.346	7	588314.504	4708134.996
8	588304.497	470927.4885	6	588284.291	4708100.428
6	588344.409	4709150.036	5	588282.668	4708102.060
5	588181.311	4709104.024	2	588175.021	4708127.899
1	588148.617	4709100.198			

Ada	Parsel	Alanlar	Toplam Alan
110	1-(A)	8,26,28,24,23,22,21,20,18,16,15,17,16,15,14,13,12,11,10,9,7,8,5,1,2,3,4	166774.967



# ORMAN ALANI HARİTASI

İL	: KAHRAMANMARAŞ
İLÇE	: ELBİSTAN
KÖY/MAR	: TÜRKÖREN
ADA/PARSEL	: TESCİL HARİCİ
ALAN	: 101.622,32 m <sup>2</sup>



## KOORDİNATLAR (ITRF96)

Nokta No	Y	X
1	621,063.16	4,238,691.52
2	621,114.60	4,238,675.13
3	621,276.23	4,238,189.47
4	621,180.98	4,238,210.65
5	621,045.33	4,238,292.28
6	620,980.43	4,238,328.19
7	620,939.56	4,238,382.43
8	620,890.94	4,238,542.44
9	620,936.58	4,238,635.95
10	621,006.62	4,238,603.50

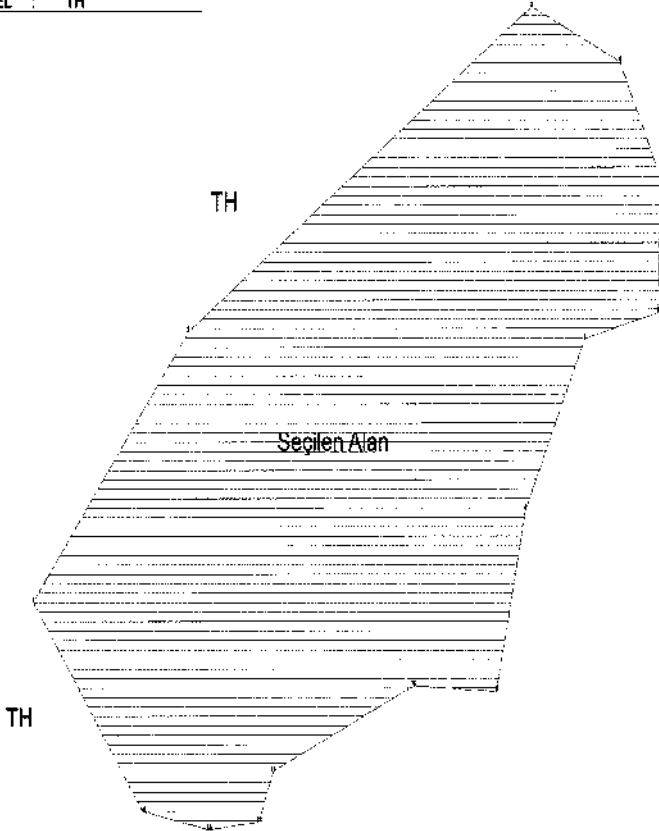
Ada / Parsel	Noktalar	HesapAlan
Uygun Alan	8,9,10,1,2,3,4,5,6,7	101.622,32

# ORMAN ALANI HARITASI

İLİ :	KAHRAMANMARAŞ
İLÇESİ :	GÖKSUN
KÖY/MAH :	ESENKÖY
ADA :	
PARSEL :	TH

1/1000

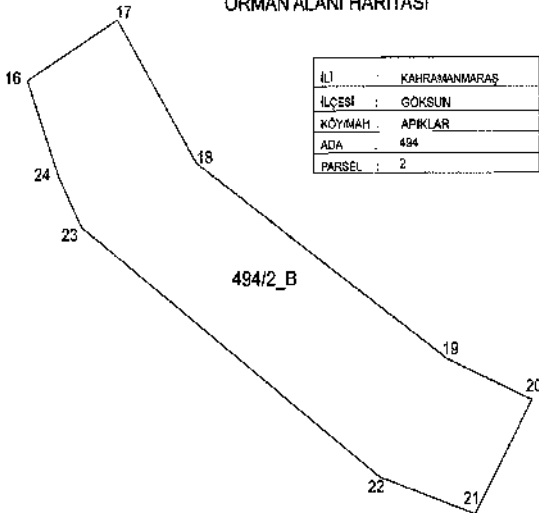
TH



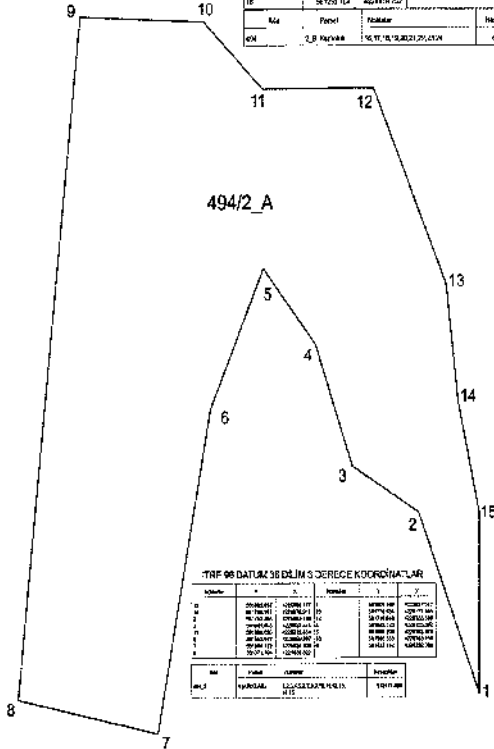
ITRF 96 36-3

Ada Parsel:	Hesap Adı:	Nöme No	Y	X	Çapı
AFAD	34074.280	1	558341.835	4229793.696	367.17
		14	558401.854	4229473.533	32.496
		13	558402.290	4229463.127	85.444
		12	558641.204	4229485.740	56.542
		11	558610.585	4229521.057	212.569
		10	558862.253	4228642.236	113.385
		9	558970.283	4228605.036	192.534
		8	559119.581	4228799.226	188.227
		7	559097.672	4229973.082	194.127
		6	559198.163	4230005.388	141.451
		5	559201.752	4230167.773	135.298
		4	559140.482	4230271.234	134.527
		3	559095.176	4230296.375	580.817
		2	548054.302	4229968.270	358.029

# ORMAN ALANI HARİTASI



İL	KAHRAMANMARAŞ
İLÇESİ	GOKSUN
KÖY/MAH	APIKLAR
ADA	494
PARSEL	2



No	X	Y	Notlar	X	Y
16	561781.44	425846.41	28	561781.528	425846.056
15	561801.383	425356.754	30	561801.383	425847.422
14	561811.712	424871.095	15	561811.556	425356.211
13	561831.056	424381.432	28	561831.056	424871.712
12	561851.384	423891.769			

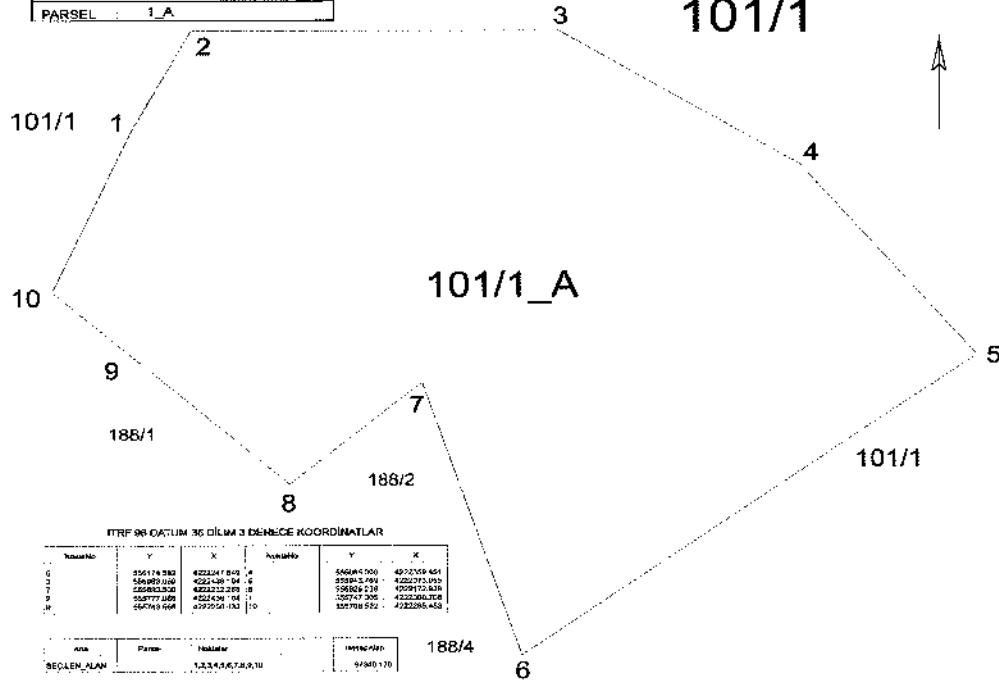
Koşullar	Parçel	Yükseklik	Notlar
10M	2,8 Paçvıra	10, 11, 12, 13, 14, 15, 16, 17	0,0001 150

## 1/10000 DUTLUZ SE DİNİN 3. DERECE KORDİNASYONLARI

No	X	Y	No	X	Y
1	561851.384	423891.769	1	561851.384	423891.769
2	561851.384	423891.769	2	561851.384	423891.769
3	561851.384	423891.769	3	561851.384	423891.769
4	561851.384	423891.769	4	561851.384	423891.769
5	561851.384	423891.769	5	561851.384	423891.769
6	561851.384	423891.769	6	561851.384	423891.769
7	561851.384	423891.769	7	561851.384	423891.769
8	561851.384	423891.769	8	561851.384	423891.769
9	561851.384	423891.769	9	561851.384	423891.769
10	561851.384	423891.769	10	561851.384	423891.769
11	561851.384	423891.769	11	561851.384	423891.769
12	561851.384	423891.769	12	561851.384	423891.769
13	561851.384	423891.769	13	561851.384	423891.769
14	561851.384	423891.769	14	561851.384	423891.769
15	561851.384	423891.769	15	561851.384	423891.769
16	561851.384	423891.769	16	561851.384	423891.769
17	561851.384	423891.769	17	561851.384	423891.769
18	561851.384	423891.769	18	561851.384	423891.769
19	561851.384	423891.769	19	561851.384	423891.769
20	561851.384	423891.769	20	561851.384	423891.769
21	561851.384	423891.769	21	561851.384	423891.769
22	561851.384	423891.769	22	561851.384	423891.769
23	561851.384	423891.769	23	561851.384	423891.769
24	561851.384	423891.769	24	561851.384	423891.769

# ORMAN ALANI HARİTASI

İL :	KAHRAMANMARAŞ
İLÇESİ :	GÖKSUN
KÖY/MAH :	YENİYAPAN
ADA :	101
PARSEL :	1_A



## İTRF 96 OCAKIM 35 DİLİM 3 DENECE KOORDİNATLAR

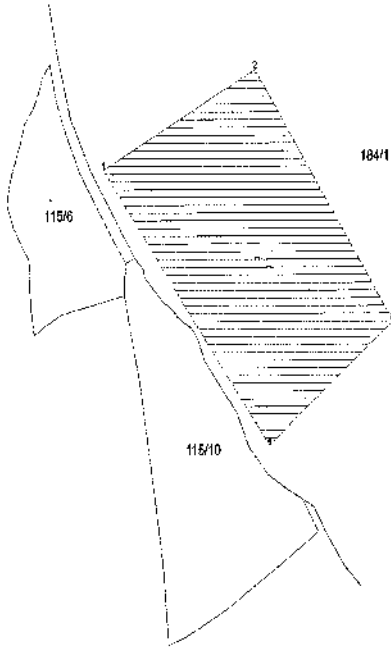
NömeNo	Y	X	NömeNo	Y	X
0	55174782	422247810	4	540481000	422228100
1	550901100	422248100	5	550451000	422228100
2	550833300	422233289	6	550451100	422228100
3	549771800	422233100	7	550717000	422228100
8	549769100	422233100	9	550769100	422228100

Ada	Parçe	Yükümlü
BEĞLEN ALAN	12,33,55,78,9,10	9/80,10

# ORMAN ALANI HARİTASI



İLİ	: KAHRAMANMARAŞ
İLÇESİ	: GÖKSUN
KÖY/MAH	: HACİMİRZA
ADA	: 184
PARSEL	: 1




ETRF 96 36-3

Ada Parsel	Hesap Alan	Nokta No	Y	X	Cepte
ATAD	28228.478	1	543705.736	4212593.848	140.45
		2	543833.437	4212658.274	197.459
		3	543945.306	4212496.250	129.650
		4	543844.360	4212416.153	223.379

# ORMAN ALANI HARİTASI

İLİ	: KAHRAMANMARAŞ
İLÇESİ	: GÖKSUN
KÖY/MAH	: KALEBOYNU
ADA	:
PARSEL	: TH



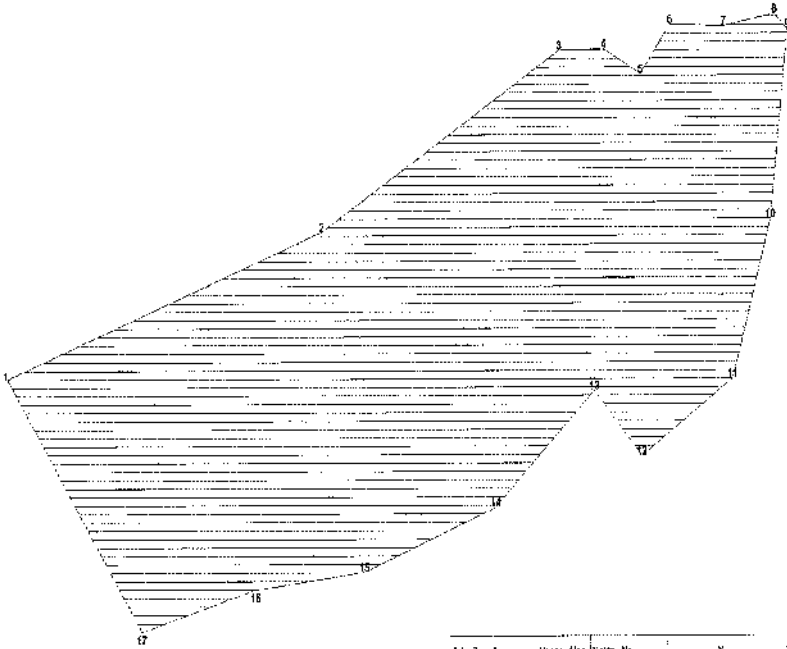
## İTRF 96 - 36-3 DERECE

Ada Parsel	Hesap Alan Nokta No	Y	X	Çapı
AFAD_ALAN1	30001.125 1	518715.011	4201614.126	162,56
	2	518755.255	4201466.631	51,852
	3	518767.048	4201365.741	55,939
	4	518725.468	4201326.320	67,285
	5	518697.837	4201793.984	234,954
	6	518616.101	4201522.544	66,639
	7	518636.730	4201674.981	70,432



# ORMAN ALANI HARİTASI

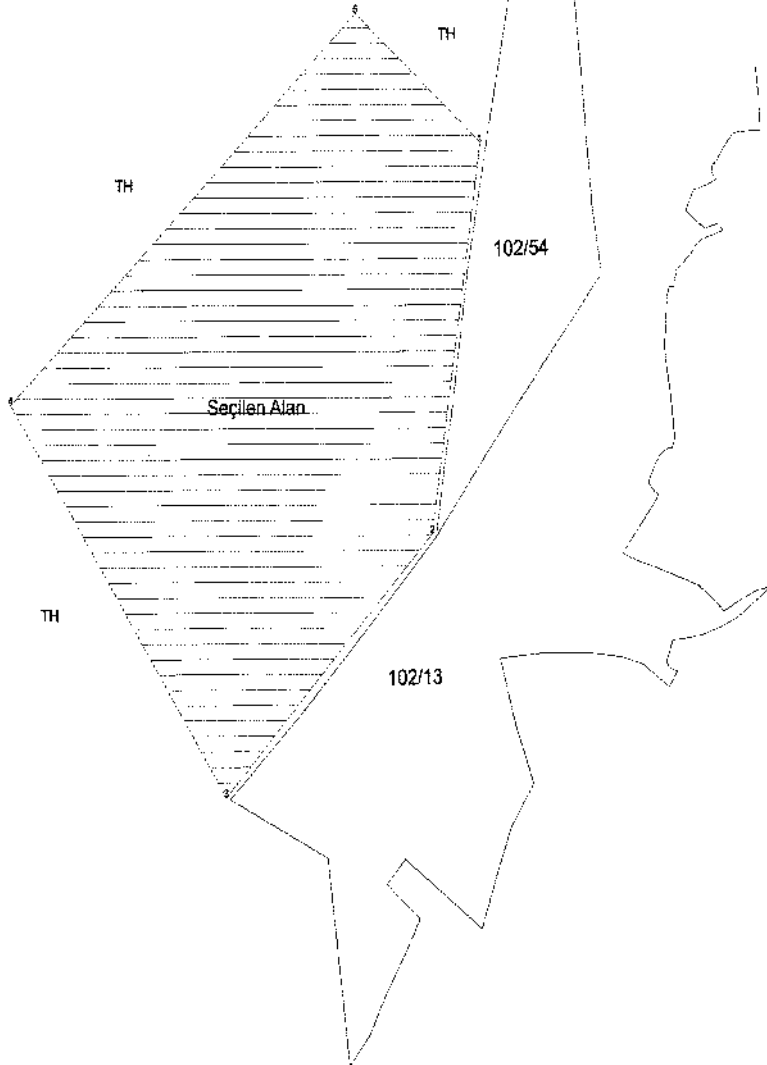
İLİ :	KAHRAMANMARAŞ
İLÇESİ :	GÖKSUN
KÖY/MAH. :	KAVŞUT
ADA :	
PARSEL :	TH



Ada Parsel	Hesap Alan	Sırtta No	Y	X	Cepha
3	109147.801	1	648925.040	4228140.239	247.81
		2	646153.980	4229221.454	206.072
		3	645932.778	42289326.031	32.837
		4	645985.826	4228335.095	30.744
		5	646970.486	4228130.032	36.789
		6	646114.536	4228339.399	29.807
		7	646454.092	4228349.218	38.118
		8	64581.883	4228366.515	12.982
		9	64560.841	422834.7517	13.337
		10	645488.244	4228234.859	96.536
		11	646080.529	4228344.285	51.865
		12	646083.222	4228274.125	52.250
		13	64636.309	4228127.568	100.570
		14	646285.212	4228603.869	104.504
		15	649188.901	4228245.379	81.964
		16	648187.877	422874.940	87.119
		17	64609.572	4227480.105	175.579

# ORMAN ALANI HARİTASI

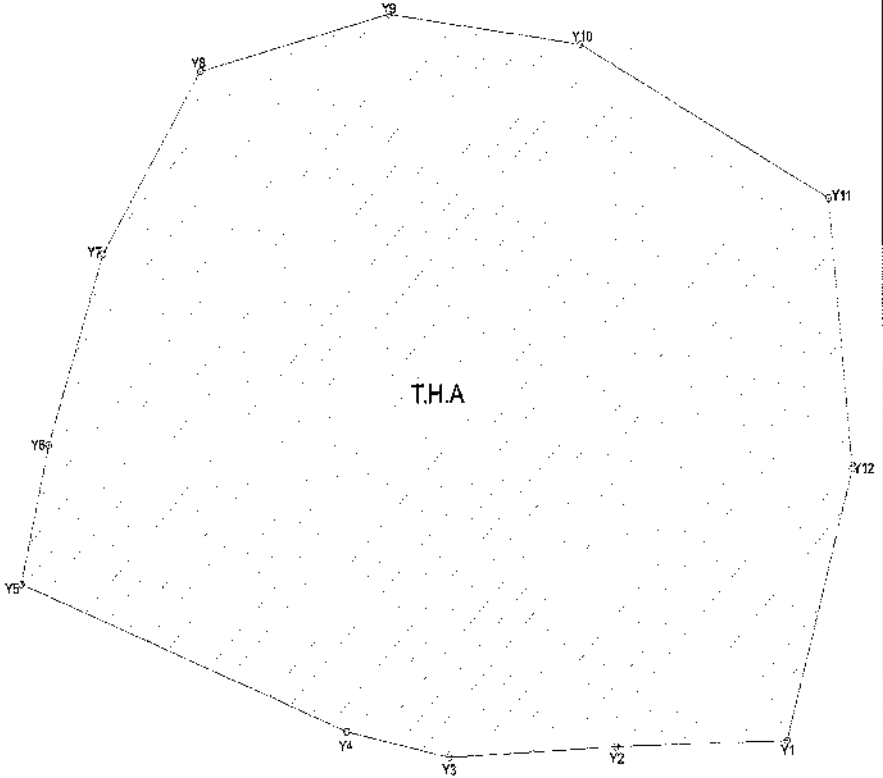
İL :	KAHRAMANMARAŞ
İLÇESİ :	GÖKSUN
KÖY/MAH. :	YAĞMURLU
ADA :	
PARSEL :	TH



Ada Parsel	Hisap No	Hisap No	Y	X	Oran
3540	12064/400	1	592769.811	42183/5/545	257.22
		2	592771.277	421828/208	233.872
		3	59297/215	4218963/312	342.240
		4	59294/125	4218946/311	327.850
		5	59267/62	4218769/425	17.372

# ORMAN ALANI HARİTASI

İLİ: KAHRAMANMARAŞ  
İLÇESİ: GÖKSUN  
KÖY/MAHALLE: YIRICEK  
ADA/PARSEL NO: T.H.A  
MÜLKİYETİ: -



Ada Parsel	Hisap Alanı	Nokta No	Y	X	Çizim
T.H.A	510E.057	Y1	540636.57	420876.649	171.68
		Y12	540689.266	420897.947	137.835
		Y11	540811.137	420934.857	133.405
		Y10	539596.538	420935.040	92.858
		Y9	538448.474	420877.955	92.858
		Y8	538720.432	420955.670	95.750
		Y7	538703.451	420885.804	79.517
		Y6	538683.354	420938.647	58.432
		Y5	538619.238	420952.540	109.163
		Y4	538525.723	420970.879	58.187
		Y3	538274.642	420879.604	60.818
		Y2	538364.766	4206785.648	6.812

# ORMAN ALANI HARİTASI

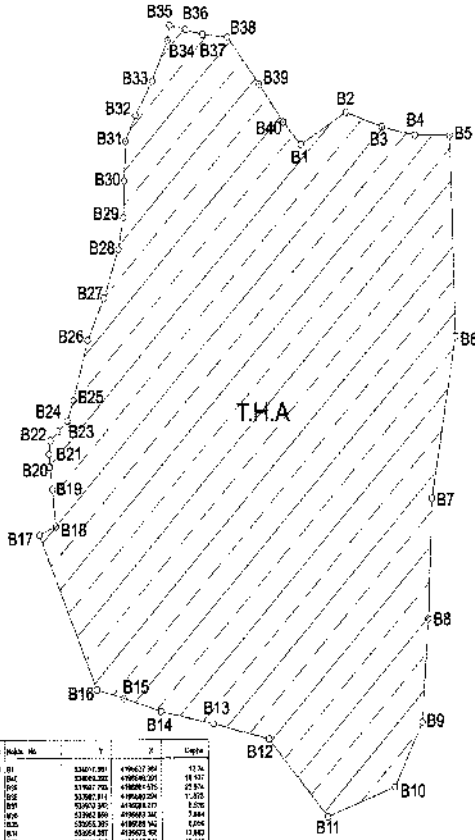
İLİ: KAHRAMANMARAŞ

İLÇESİ: GÖKSUN

KÖY/MAHALLE: BÜYÜKÇAMURLU

ADA/PARSEL NO: T.H.A

MÜLKİYETİ: -



ITRF 96/3

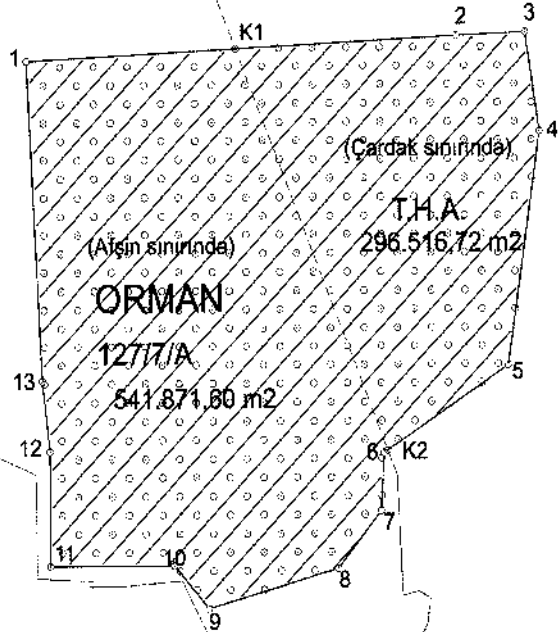
Ada Parsel	Parsel No	Yukarı Nokta No	X	Y	Çizim
001	43001-001	001	43001000	43001000	13.76
002	43001-002	002	43001001	43001001	18.02
003	43001-003	003	43001002	43001002	27.93
004	43001-004	004	43001003	43001003	17.02
005	43001-005	005	43001004	43001004	8.78
006	43001-006	006	43001005	43001005	7.84
007	43001-007	007	43001006	43001006	8.94
008	43001-008	008	43001007	43001007	13.82
009	43001-009	009	43001008	43001008	15.91
010	43001-010	010	43001009	43001009	11.92
011	43001-011	011	43001010	43001010	16.78
012	43001-012	012	43001011	43001011	4.08
013	43001-013	013	43001012	43001012	12.03
014	43001-014	014	43001013	43001013	20.06
015	43001-015	015	43001014	43001014	6.31
016	43001-016	016	43001015	43001015	24.94
017	43001-017	017	43001016	43001016	8.71
018	43001-018	018	43001017	43001017	8.39
019	43001-019	019	43001018	43001018	1.34
020	43001-020	020	43001019	43001019	1.97
021	43001-021	021	43001020	43001020	1.97
022	43001-022	022	43001021	43001021	8.93
023	43001-023	023	43001022	43001022	14.02
024	43001-024	024	43001023	43001023	8.79
025	43001-025	025	43001024	43001024	47.42
026	43001-026	026	43001025	43001025	13.33
027	43001-027	027	43001026	43001026	16.53
028	43001-028	028	43001027	43001027	23.41
029	43001-029	029	43001028	43001028	27.89
030	43001-030	030	43001029	43001029	11.82
031	43001-031	031	43001030	43001030	34.23
032	43001-032	032	43001031	43001031	28.81
033	43001-033	033	43001032	43001032	41.53
034	43001-034	034	43001033	43001033	7.33
035	43001-035	035	43001034	43001034	46.29
036	43001-036	036	43001035	43001035	46.69
037	43001-037	037	43001036	43001036	16.78
038	43001-038	038	43001037	43001037	16.34
039	43001-039	039	43001038	43001038	18.14
040	43001-040	040	43001039	43001039	27.92

# ORMAN ALANI HARİTASI



12717

İLİ	KAHRAMANMARAŞ	
İLÇESİ	GÖKSUN	
KÖY/MAH	AFŞIN (ÇARDAK içln)	
ADA	127	
PARSEL	7	T.H.A.



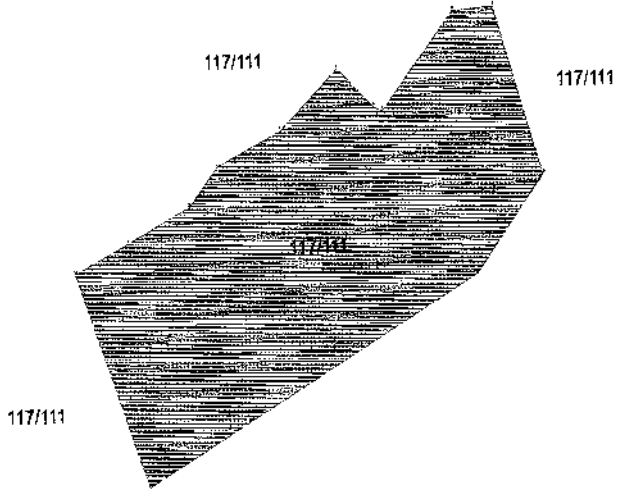
NOKTA NO	Y	X
K1	579136,910	4221061,823
K2	579433,512	4220357,659

Ada Parsel	Hesap Alan	Nokta No	Y	X	Cephe
A	836368-313	1	566713,946	4221061,077	361,70
		2	570590,568	4221103,725	137,857
		3	570748,259	4221106,627	181,321
		4	570746,507	4220936,505	427,037
		5	570682,535	4220506,287	256,394
		6	670431,763	4220352,194	104,189
		7	570426,101	4220248,159	136,402
		8	570339,400	4220144,105	267,880
		9	57081,065	4220073,288	103,192
		10	570012,109	4220150,041	246,219
		11	569763,991	4220150,041	207,231
		12	569763,991	4220357,512	126,397
		13	568749,053	4220462,656	578,974

12717

## ORMAN ALANI HARİTASI

İL :	KAHRAMANMARAŞ
İLÇESİ :	ONIKİŞUBAT
KÖY/MAH :	ALTINOVA
ADA :	117
PARSEL :	111



ITRF 96 - 36-3

Ada Parsel	Hesap Alan	Nokta No	Y	X	Cephe
117/111	58915.228	1	572127.769	4150518.505	47.17
		13	572085.463	4150497.650	159.866
		12	572145.048	4150349.282	299.428
		11	572405.580	4150486.863	86.669
		10	572458.492	4150565.506	123.236
		9	572418.451	4150682.055	32.303
		8	572386.275	4150679.195	89.000
		7	572330.503	4150809.838	7.797
		6	572323.392	4150613.035	38.969
		5	572294.427	4150639.104	62.639
		4	572248.910	4150596.070	55.703
		3	572198.842	4150571.657	35.931
2	572178.497	4150543.519	54.774		

# ORMAN ALANI HARİTASI

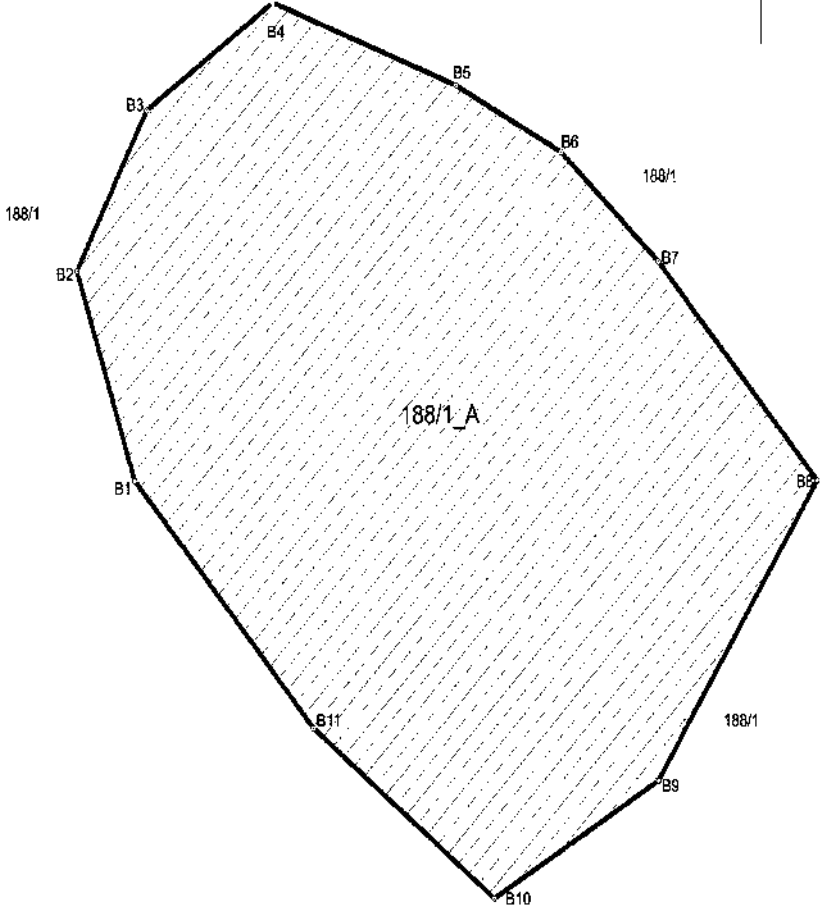
İLİ: KAHRAMANMARAŞ

İLÇESİ: ONİKİŞUBAT

KÖY/MAHALLE: BÜYÜKSİR

ADA/PARSEL NO: 188/1

MÜLKİYETİ: MALİYE HAZİNESİ (ORMAN)



ITRF 98/3 (188/1 NOLU PARSELİN BİR KISMI SEÇİLMİŞTİR.

NoktaNo	Y	X	NoktaNo	Y	X
B1	556711.852	414976.131	B2	556744.939	414969.991
B3	556778.365	4149912.084	D4	6166910.910	414958.413
B5	556825.428	4149921.093	B8	6165910.156	414928.114
B7	557027.401	4149952.187	B8	557104.292	4149764.333
B9	557035.248	4149844.949	B10	616646.156	4149586.510
B11	556856.343	4149926.028			

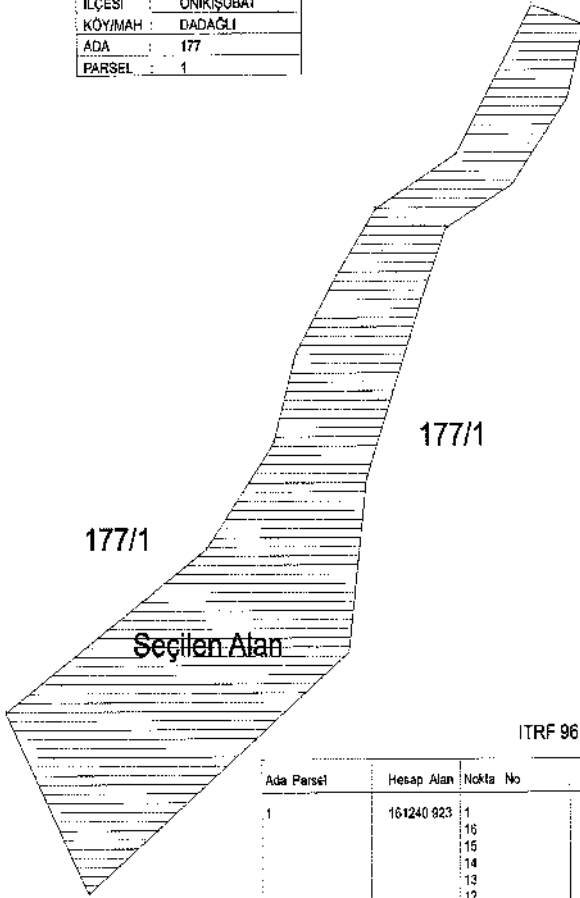
  

Ada	Parsel	Noktalar	Hesaplan
188	1_A	B1,B2,B3,B4,B5,B6,B7,B8,B9, B10,B11	76725.111

## ORMAN ALANI HARİTASI

İLİ	: KAHRAMANMARAŞ
İLÇESİ	: ONKIŞUBAT
KÖY/MAH	: DADAĞLI
ADA	: 177
PARSEL	: 1

177/1

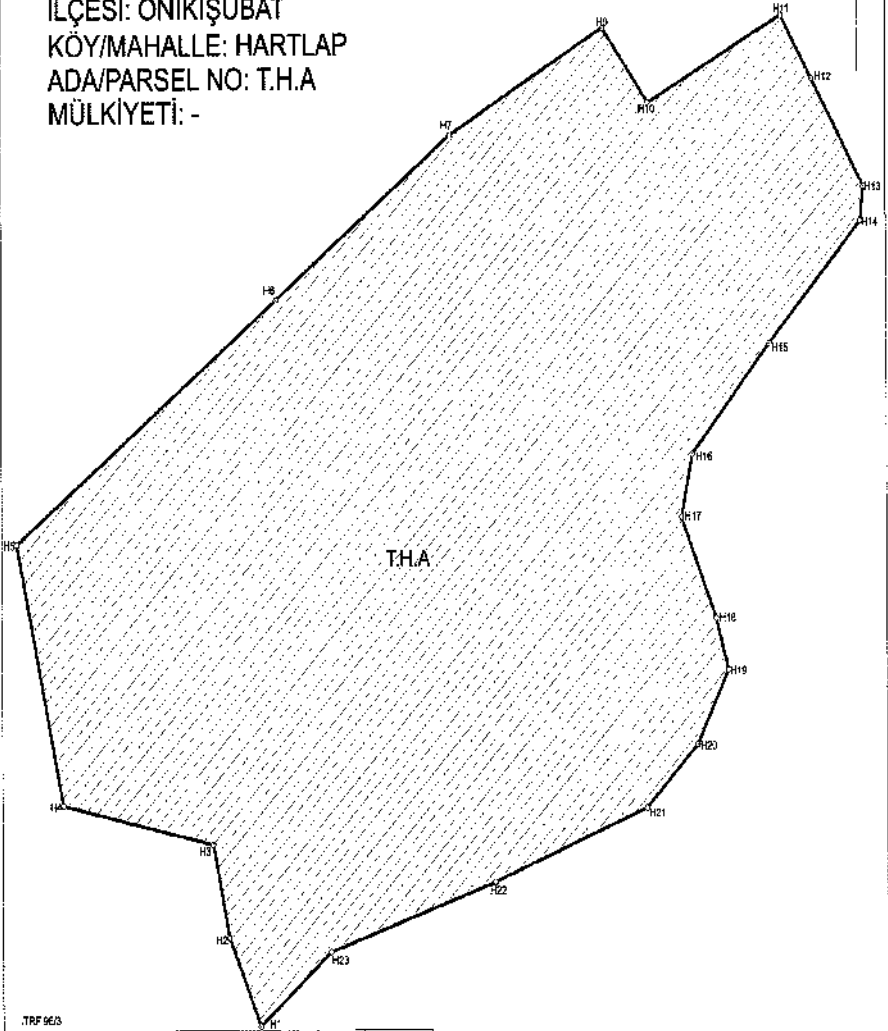


ITRF 96 - 36-3

Ada Parsel	Hesap Alan	Nokta No	Y	X	Çaphe
1	161240.923	1	570115.737	4146238.985	188.68
		16	570019.285	4149078.835	120.046
		15	569915.609	4149016.279	89.352
		14	569855.321	4148942.386	97.632
		13	569814.006	4148869.256	101.645
		12	569785.270	4148761.759	144.505
		11	569689.061	4148645.787	312.254
		10	569442.336	4148467.122	224.438
		9	569547.569	4148268.487	425.099
		8	569880.797	4148532.444	190.622
		7	569903.294	4148721.739	207.456
		6	569974.108	4148916.729	85.189
		5	570005.923	4148995.753	96.493
		4	570090.079	4149042.963	118.024
3	570180.893	4149137.382	82.901		
2	570182.446	4148217.433	70.104		

# ORMAN ALANI HARİTASI

İLİ: KAHRAMANMARAŞ  
İLÇESİ: ONİKİŞUBAT  
KÖY/MAHALLE: HARTLAP  
ADA/PARSEL NO: T.H.A  
MÜLKİYETİ: -



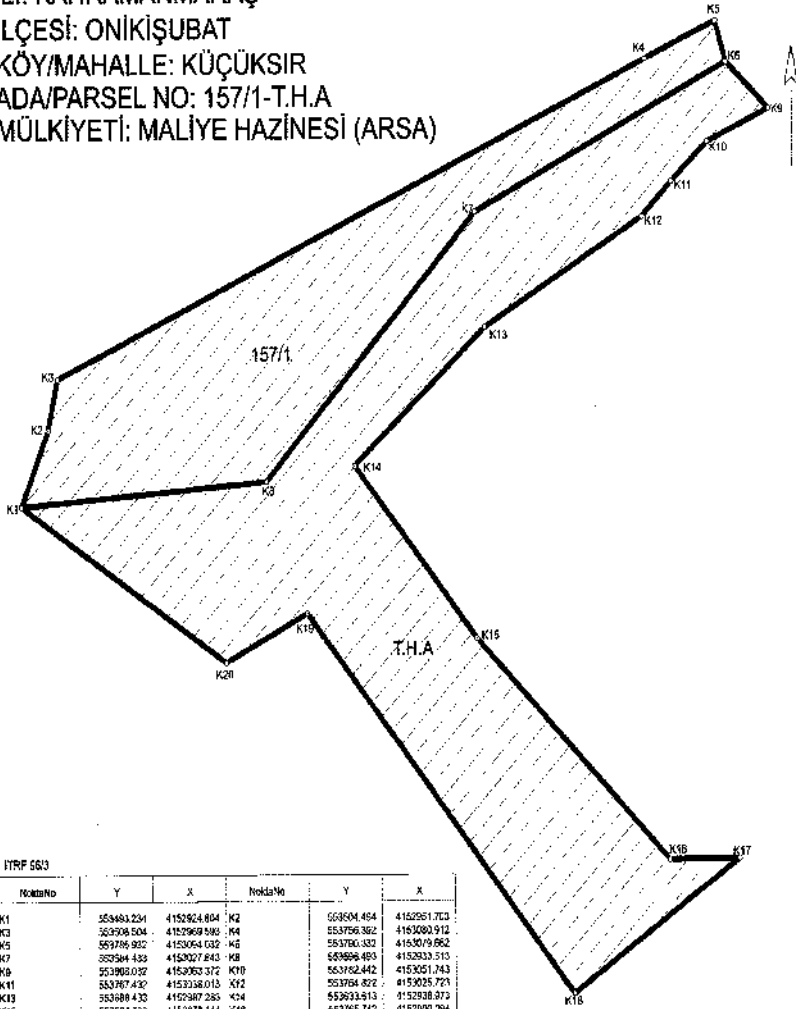
TRF 663

NoisNo	Y	X	NoisNo	Y	X
H1	561041.656	4157160.233	H2	551034.351	4157205.094
H3	551011.365	4152253.015	H4	550897.735	4151287.588
H5	550852.902	4157449.145	H6	551004.549	4157600.531
H7	551155.290	4157011.922	H8	551141.424	4157194.453
H9	551317.085	4157367.554	H10	551461.923	4157710.941
H11	551445.544	4157716.524	H12	551471.813	4157735.200
H13	551511.352	4157663.354	H14	551526.824	4157647.082
H15	551639.251	4157511.646	H16	551390.047	4157603.322
H17	551371.237	4151463.965	H18	551327.944	4157401.536
H19	551496.848	4157269.324	H20	551351.263	4157323.959
H21	551344.203	4157284.056	H22	551228.118	4157238.125
H23	551102.059	4157135.105			

Ada	Parsel	NoisNo	HezsaMim
T.H.A		H1,H2,H3,H4,H5,-6,H7,H8,H9, H10,H11,H12,H13,H14,-15,H16, H17,H18,H19,H20,H21,H22,H23	220540.830

# ORMAN ALANI HARİTASI

İL: KAHRAMANMARAŞ  
İLÇESİ: ONİKİŞUBAT  
KÖY/MAHALLE: KÜÇÜKSİR  
ADA/PARSEL NO: 157/1-T.H.A  
MÜLKİYETİ: MALİYE HAZİNESİ (ARSA)



İTRF 6613

No	Y	X	No	Y	X
K1	553693.234	415592.404	K2	553504.454	4152051.233
K2	553716.504	4152969.390	K4	553756.322	4153002.912
K3	553716.502	4152964.032	K5	553700.332	4153019.662
K7	552544.433	4152027.843	K8	553696.493	4152033.513
K9	553902.032	4152952.372	K10	553762.442	4153051.243
K11	553707.432	4153338.012	K12	553764.872	4153025.723
K13	553688.432	4152387.282	K14	552633.913	4152938.873
K15	553664.733	4152378.144	K16	553765.742	4152982.294
K17	553714.832	4152200.414	K18	553725.172	4152753.290
K19	55367.3509	4152807.098	K20	553579.203	4152888.839

Ada	Parsel	İnoklar	HaşarPan
157		K1,K2,K3,K4,K5,K6,K7,K8	11714,201
T.H.A		K1,K3,K7,K8,K9,K10,K11,K12, K13,K14,K15,K16,K17,K18,K19, K20	22050,727

# ORMAN ALANI HARİTASI

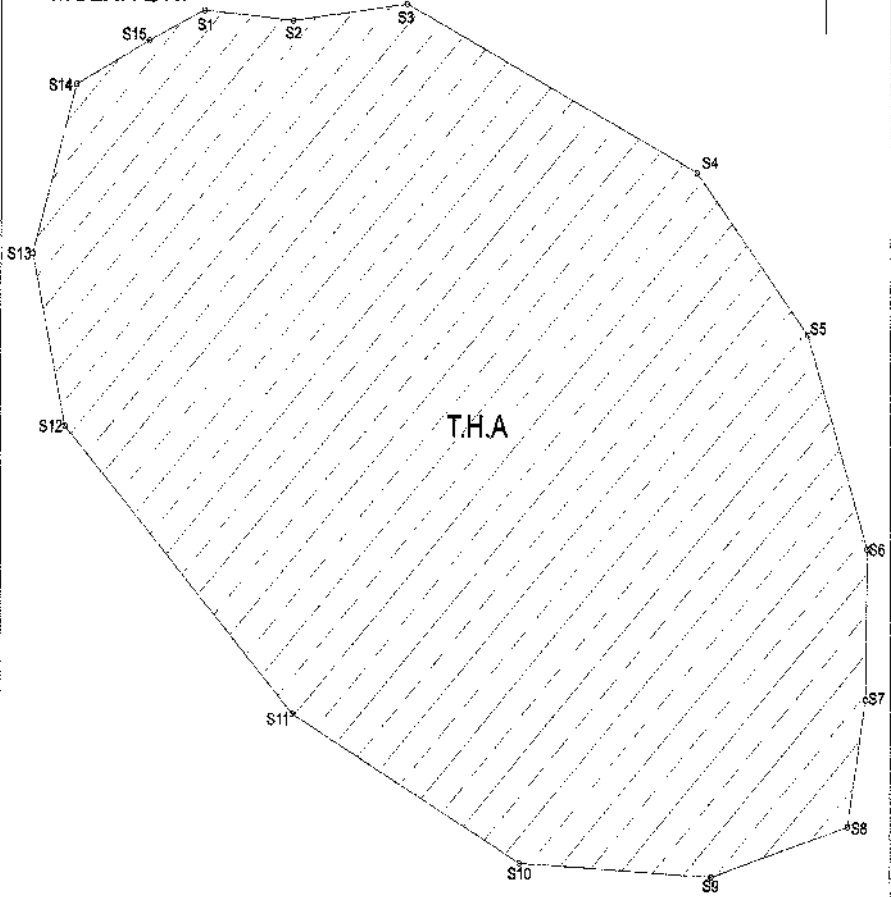
İLİ: KAHRAMANMARAŞ

İLÇESİ: ONİKİŞUBAT

KÖY/MAHALLE: SELİMİYE (TÜRKOĞLU ARAPLAR)

ADA/PARSEL NO: T.H.A

MÜLKİYETİ: -



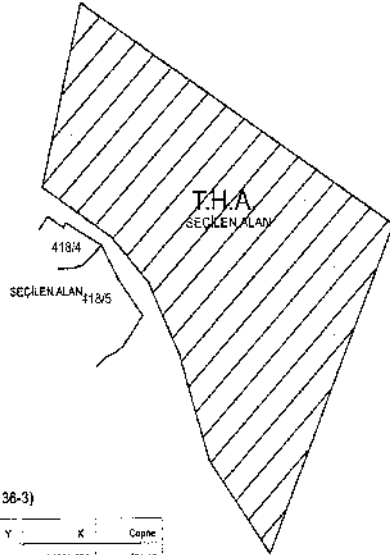
ITRF 99/3 (KÖY PARSELLERİNİN TAPU KAYITLARI TÜRKOĞLU ARAPLAR)

NoktaNo	Y	X	NoktaNo	Y	X
S1	575590,526	4182168,449	S2	575517,745	4182169,631
S3	575554,520	4182170,794	S4	575255,282	4182113,735
S5	575531,670	4182026,610	S6	575555,949	4181985,537
S7	575565,225	4181424,962	S8	575547,385	4181991,188
S9	575751,485	4181873,829	S10	575712,034	4181878,512
S11	575517,745	4181929,155	S12	575525,399	4182025,819
S13	575510,040	4182085,584	S14	575527,959	4182143,169
S15	575557,514	4182168,127			

Ada	Parsel	Noktalar	HesapAlan
T.H.A		S1,S2,S3,S4,S5,S6,S7,S8,S9, S10,S11,S12,S13,S14,S15	73567,143

İLİ	: KAHRAMANMARAŞ
İLÇESİ	: ONIKIŞUBAT
KÖY/MAH.	: SUÇATI
ADA	: -
PARSEL	: T.H.A.

## ORMAN ALANI HARİTASI

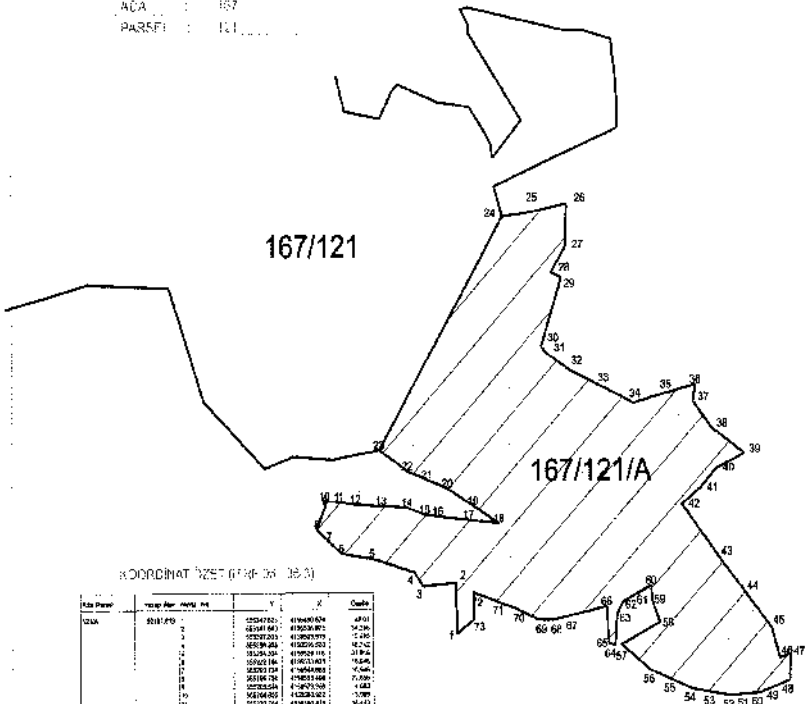


### KOORDİNAT ÖZET (TRF 96 - 36-3)

Ada Parsel	Hisap Alan	Notis No	Y	K	Çapı
T.H.A.	143081.736	1	565821.804	4181750.670	831.17
		6	567039.714	4182125.086	508.926
		7	561563.824	4182394.036	227.354
		8	561828.205	4182173.217	113.531
		5	561655.020	4182112.343	75.929
		4	561858.315	4182057.177	83.500
		3	561689.964	4181872.876	137.125
		2	561736.321	4181842.319	136.678

MEKANSAL PLAN ÇİZİMİ

İL : ÇORLU  
 İLÇESİ : ÇORLU  
 KÖY/MAH : YOLYAN  
 ADA : 157  
 PARSEL : 11



KOORDİNAT ÖZETİ (M.H. 35.3)

Kat No	Yolun No	X	Y	Özellik
1	1	419490.624	49.01	
2	2	419490.872	54.29	
3	3	419491.079	57.40	
4	4	419491.252	57.72	
5	5	419491.391	57.84	
6	6	419491.493	57.86	
7	7	419491.558	57.86	
8	8	419491.588	57.83	
9	9	419491.582	57.78	
10	10	419491.541	57.70	
11	11	419491.465	57.58	
12	12	419491.354	57.40	
13	13	419491.208	57.18	
14	14	419491.026	56.92	
15	15	419490.808	56.62	
16	16	419490.554	56.28	
17	17	419490.264	55.90	
18	18	419490.038	55.48	
19	19	419490.076	55.02	
20	20	419490.178	54.52	
21	21	419490.342	54.00	
22	22	419490.566	53.46	
23	23	419490.848	52.90	
24	24	419491.188	52.32	
25	25	419491.584	51.72	
26	26	419492.036	51.10	
27	27	419492.544	50.46	
28	28	419493.108	49.80	
29	29	419493.728	49.12	
30	30	419494.404	48.42	
31	31	419495.136	47.70	
32	32	419495.924	46.96	
33	33	419496.768	46.20	
34	34	419497.658	45.42	
35	35	419498.594	44.62	
36	36	419499.576	43.80	
37	37	419500.604	42.96	
38	38	419501.678	42.10	
39	39	419502.798	41.22	
40	40	419503.964	40.32	
41	41	419505.176	39.40	
42	42	419506.434	38.46	
43	43	419507.738	37.50	
44	44	419509.088	36.52	
45	45	419510.484	35.52	
46	46	419511.926	34.50	
47	47	419513.414	33.46	
48	48	419514.948	32.40	
49	49	419516.528	31.32	
50	50	419518.154	30.22	
51	51	419519.826	29.10	
52	52	419521.544	27.96	
53	53	419523.308	26.80	
54	54	419525.118	25.62	
55	55	419526.974	24.42	
56	56	419528.876	23.20	
57	57	419530.824	21.96	
58	58	419532.818	20.70	
59	59	419534.858	19.42	
60	60	419536.944	18.12	
61	61	419539.076	16.80	
62	62	419541.254	15.46	
63	63	419543.478	14.10	
64	64	419545.748	12.72	
65	65	419548.064	11.32	
66	66	419550.426	9.90	
67	67	419552.834	8.46	
68	68	419555.288	7.00	
69	69	419557.788	5.52	
70	70	419560.334	4.02	
71	71	419562.926	2.50	
72	72	419565.564	0.96	
73	73	419568.248	-0.60	
74	74	419570.978	-2.12	
75	75	419573.754	-3.62	
76	76	419576.576	-5.10	
77	77	419579.444	-6.56	
78	78	419582.358	-8.00	
79	79	419585.318	-9.42	
80	80	419588.324	-10.82	
81	81	419591.376	-12.20	
82	82	419594.474	-13.56	
83	83	419597.618	-14.90	
84	84	419600.808	-16.22	
85	85	419604.044	-17.52	
86	86	419607.326	-18.80	
87	87	419610.654	-20.06	

4219846.727

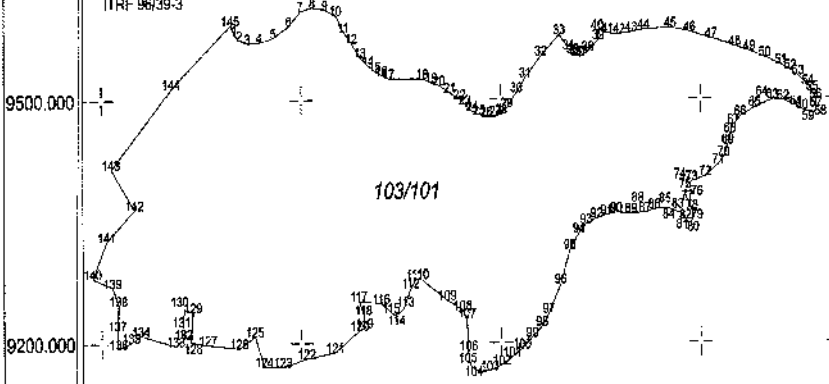
4219846.727

9800.000  
47547.336

476595.479

İLİ : MALATYA  
İLÇESİ : PÜTÜRGE  
KÖY / MAH : TEPEHAN-ÇAT  
ADA NO : 103  
PARSEL NO : 101  
ALAN:281049.08  
ITRF 96/39-3

### ORMAN ALANI HARİTASI



8900.000

8600.000

8300.000

NO	Y	X	NO	Y	X	NO	Y	X
1	47994.157	429341.141	40	47993.451	429340.436	119	47984.258	429339.478
2	47971.848	429373.353	41	47924.412	429369.875	120	47987.550	429339.519
3	47919.848	429398.038	42	47925.177	429370.381	121	47985.025	429339.560
4	47913.550	429311.500	43	47909.934	429404.854	122	47982.380	429339.601
5	47917.148	429384.448	44	47923.076	429377.025	123	47977.028	429339.642
6	47915.152	429351.346	45	47922.284	429389.772	124	47974.516	429339.683
7	47914.627	429399.278	46	47920.989	429399.002	125	47972.702	429339.724
8	47915.706	429411.945	47	47919.554	429408.231	126	47970.878	429339.765
9	47916.902	429416.210	48	47918.120	429417.460	127	47969.054	429339.806
10	47918.000	429420.475	49	47916.685	429426.689	128	47967.230	429339.847
11	47919.100	429424.740	50	47915.250	429435.918	129	47965.406	429339.888
12	47920.200	429429.005	51	47913.815	429445.147	130	47963.582	429339.929
13	47921.300	429433.270	52	47912.380	429454.376	131	47961.758	429339.970
14	47922.400	429437.535	53	47910.945	429463.605	132	47960.134	429340.011
15	47923.500	429441.800	54	47909.510	429472.834	133	47958.510	429340.052
16	47924.600	429446.065	55	47908.075	429482.063	134	47956.886	429340.093
17	47925.700	429450.330	56	47906.640	429491.292	135	47955.262	429340.134
18	47926.800	429454.595	57	47905.205	429500.521	136	47953.638	429340.175
19	47927.900	429458.860	58	47903.770	429509.750	137	47952.014	429340.216
20	47929.000	429463.125	59	47902.335	429518.979	138	47950.390	429340.257
21	47930.100	429467.390	60	47900.900	429528.208	139	47948.766	429340.298
22	47931.200	429471.655	61	47899.465	429537.437	140	47947.142	429340.339
23	47932.300	429475.920	62	47898.030	429546.666	141	47945.518	429340.380
24	47933.400	429480.185	63	47896.595	429555.895	142	47943.894	429340.421
25	47934.500	429484.450	64	47895.160	429565.124	143	47942.270	429340.462
26	47935.600	429488.715	65	47893.725	429574.353	144	47940.646	429340.503
27	47936.700	429492.980	66	47892.290	429583.582	145	47939.022	429340.544
28	47937.800	429497.245	67	47890.855	429592.811	146	47937.398	429340.585
29	47938.900	429501.510	68	47889.420	429602.040	147	47935.774	429340.626
30	47940.000	429505.775	69	47887.985	429611.269	148	47934.150	429340.667
31	47941.100	429510.040	70	47886.550	429620.498	149	47932.526	429340.708
32	47942.200	429514.305	71	47885.115	429629.727	150	47930.902	429340.749
33	47943.300	429518.570	72	47883.680	429638.956	151	47929.278	429340.790
34	47944.400	429522.835	73	47882.245	429648.185	152	47927.654	429340.831
35	47945.500	429527.100	74	47880.810	429657.414	153	47926.030	429340.872
36	47946.600	429531.365	75	47879.375	429666.643	154	47924.406	429340.913
37	47947.700	429535.630	76	47877.940	429675.872	155	47922.782	429340.954
38	47948.800	429539.895	77	47876.505	429685.101	156	47921.158	429340.995
39	47949.900	429544.160	78	47875.070	429694.330	157	47919.534	429341.036
40	47951.000	429548.425	79	47873.635	429703.559	158	47917.910	429341.077
41	47952.100	429552.690	80	47872.200	429712.788	159	47916.286	429341.118
42	47953.200	429556.955	81	47870.765	429722.017	160	47914.662	429341.159
43	47954.300	429561.220	82	47869.330	429731.246	161	47913.038	429341.200
44	47955.400	429565.485	83	47867.895	429740.475	162	47911.414	429341.241
45	47956.500	429569.750	84	47866.460	429749.704	163	47909.790	429341.282
46	47957.600	429574.015	85	47865.025	429758.933	164	47908.166	429341.323
47	47958.700	429578.280	86	47863.590	429768.162	165	47906.542	429341.364
48	47959.800	429582.545	87	47862.155	429777.391	166	47904.918	429341.405
49	47960.900	429586.810	88	47860.720	429786.620	167	47903.294	429341.446
50	47962.000	429591.075	89	47859.285	429795.849	168	47901.670	429341.487
51	47963.100	429595.340	90	47857.850	429805.078	169	47900.046	429341.528
52	47964.200	429599.605	91	47856.415	429814.307	170	47898.422	429341.569
53	47965.300	429603.870	92	47854.980	429823.536	171	47896.798	429341.610
54	47966.400	429608.135	93	47853.545	429832.765	172	47895.174	429341.651
55	47967.500	429612.400	94	47852.110	429842.000	173	47893.550	429341.692
56	47968.600	429616.665	95	47850.675	429851.229	174	47891.926	429341.733
57	47969.700	429620.930	96	47849.240	429860.458	175	47890.302	429341.774
58	47970.800	429625.195	97	47847.805	429869.687	176	47888.678	429341.815
59	47971.900	429629.460	98	47846.370	429878.916	177	47887.054	429341.856
60	47973.000	429633.725	99	47844.935	429888.145	178	47885.430	429341.897
61	47974.100	429637.990	100	47843.500	429897.374	179	47883.806	429341.938
62	47975.200	429642.255	101	47842.065	429906.603	180	47882.182	429341.979
63	47976.300	429646.520	102	47840.630	429915.832	181	47880.558	429342.020
64	47977.400	429650.785	103	47839.195	429925.061	182	47878.934	429342.061
65	47978.500	429655.050	104	47837.760	429934.290	183	47877.310	429342.102
66	47979.600	429659.315	105	47836.325	429943.519	184	47875.686	429342.143
67	47980.700	429663.580	106	47834.890	429952.748	185	47874.062	429342.184
68	47981.800	429667.845	107	47833.455	429961.977	186	47872.438	429342.225
69	47982.900	429672.110	108	47832.020	429971.206	187	47870.814	429342.266
70	47984.000	429676.375	109	47830.585	429980.435	188	47869.190	429342.307
71	47985.100	429680.640	110	47829.150	429989.664	189	47867.566	429342.348
72	47986.200	429684.905	111	47827.715	429998.893	190	47865.942	429342.389
73	47987.300	429689.170	112	47826.280	430008.122	191	47864.318	429342.430
74	47988.400	429693.435	113	47824.845	430017.351	192	47862.694	429342.471
75	47989.500	429697.700	114	47823.410	430026.580	193	47861.070	429342.512
76	47990.600	429701.965	115	47821.975	430035.809	194	47859.446	429342.553
77	47991.700	429706.230	116	47820.540	430045.038	195	47857.822	429342.594
78	47992.800	429710.495	117	47819.105	430054.267	196	47856.198	429342.635
79	47993.900	429714.760	118	47817.670	430063.496	197	47854.574	429342.676
80	47995.000	429719.025	119	47816.235	430072.725	198	47852.950	429342.717
81	47996.100	429723.290	120	47814.800	430081.954	199	47851.326	429342.758
82	47997.200	429727.555	121	47813.365	430091.183	200	47849.702	429342.799
83	47998.300	429731.820	122	47811.930	430100.412	201	47848.078	429342.840
84	47999.400	429736.085	123	47810.495	430109.641	202	47846.454	429342.881
85	48000.500	429740.350	124	47809.060	430118.870	203	47844.830	429342.922
86	48001.600	429744.615	125	47807.625	430128.100	204	47843.206	429342.963
87	48002.700	429748.880	126	47806.190	430137.329	205	47841.582	429343.004
88	48003.800	429753.145	127	47804.755	430146.558	206	47839.958	429343.045
89	48004.900	429757.410	128	47803.320	430155.787	207	47838.334	429343.086
90	48006.000	429761.675	129	47801.885	430165.016	208	47836.710	429343.127
91	48007.100	429765.940	130	47800.450	430174.245	209	47835.086	429343.168
92	48008.200	429770.205	131	47799.015	430183.474	210	47833.462	429343.209
93	48009.300	429774.470	132	47797.580	430192.703	211	47831.838	429343.250
94	48010.400	429778.735	133	47796.145	430201.932	212	47830.214	429343.291
95	48011.500	429783.000	134	47794.710	430211.161	213	47828.590	429343.332
96	48012.600	429787.265	135	47793.275	430220.390	214	47826.966	429343.373
97	48013.700	429791.530	136	47791.840	430229.619	215	47825.342	429343.414
98	48014.800	429795.795	137	47790.405	430238.848	216	47823.718	429343.455
99	48015.900	429799.060	138	47788.970	430248.077	217	47822.094	429343.496
100	48017.000	429803.325	139	47787.535	430257.306	218	47820.470	429343.537
101	48018.100	429807.590	140	47786.100	430266.535	219	47818.846	429343.578
102	48019.200	429811.855	141	47784.665	430275.764	220	47817.222</	

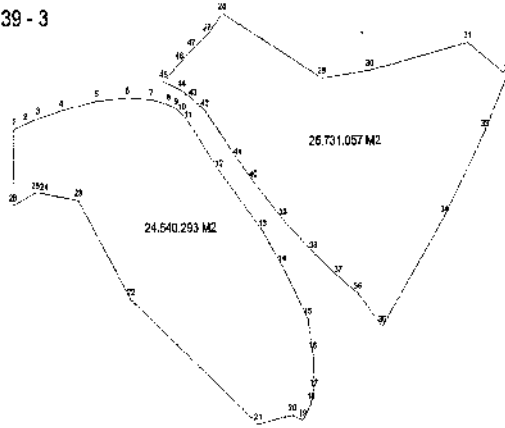
4247577.979

4247577.979

İLİ : MALATYA  
İLÇESİ : AKÇAĞAĞ  
KÖY/MAH : DURLUOVA  
ADA/PARSEL NO : 101/ 18-19-50  
127/ 5-7-8-9-10

## ORMAN ALANI HARİTASI

ALAN: 50.271.35 M2  
ITRF 96 / 39 - 3



Nokta No	Y	X	Nokta No	Y	X
1	397686.699	4247379.440	2	397685.932	4247382.580
3	397705.780	4247386.195	4	397723.947	4247391.196
5	397751.448	4247397.094	6	397776.437	4247399.126
7	397754.240	4247397.860	8	397807.518	4247394.609
9	397813.205	4247397.828	10	397817.654	4247388.409
11	397822.664	4247383.302	12	397846.516	4247357.613
13	397880.039	4247312.352	14	397894.949	4247289.744
15	397914.984	4247258.489	16	397918.762	4247233.162
17	397919.277	4247208.981	18	397917.009	4247200.206
19	397910.587	4247189.360	20	397902.437	4247193.013
21	397875.688	4247187.207	22	397777.487	4247268.439
23	397736.822	4247332.989	24	397710.425	4247337.340
25	397703.596	4247337.967	26	397685.899	4247330.131
27	397837.766	4247438.379	28	397849.667	4247463.240
29	397926.645	4247411.022	30	397964.049	4247415.782
31	398040.058	4247433.130	32	398070.930	4247417.816
33	398063.312	4247375.305	34	398021.287	4247320.853
35	397972.600	4247250.064	36	397954.042	4247271.588
37	397938.867	4247282.474	38	397919.648	4247298.130
39	397896.720	4247319.638	40	397873.076	4247344.410
41	397860.961	4247350.049	42	397835.637	4247380.656
43	397826.442	4247397.872	44	397817.804	4247403.589
45	397803.701	4247408.369	46	397813.889	4247421.254
47	397925.545	4247429.819			

397596.866

247500.000

398159.236

247000.000

397596.866

4246769.490

398000.000

4246769.490

398159.236

## ORMAN ALAN HARİTASI

İLİ : MALATYA

İLÇESİ : AKÇADAĞ

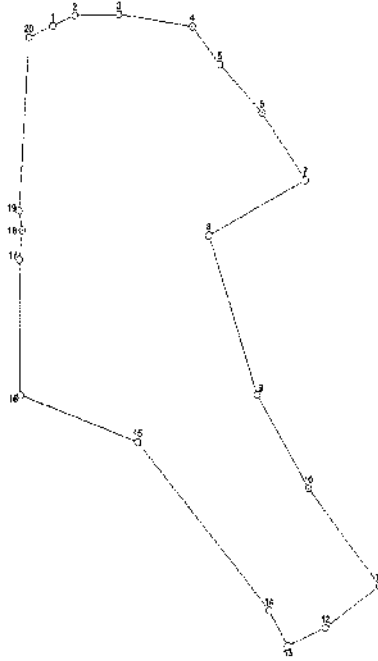
KÖY / MAH : DÜMÜKLÜ

ADA NO : 103

PARSEL NO : 35-38-37

ALAN : 45.032.912 M2

ITRF 96/ 3-36



.000

Nokta No	Y	X	Nokta No	Y	X
1	399887.849	4247399.262	2	399902.940	4247405.029
3	399833.066	4247405.485	4	399983.146	4247398.138
5	400001.636	4247376.425	6	400030.675	4247348.719
7	400060.117	4247309.938	8	399993.697	4247278.814
9	400026.112	4247187.615	10	400061.040	4247133.610
11	400109.637	4247077.427	12	400072.197	4247053.603
13	400045.992	4247043.278	14	400033.724	4247063.794
15	399844.315	4247160.932	16	399864.383	4247188.453
17	399864.362	4247265.869	18	399866.445	4247282.564
19	399864.335	4247293.893	20	399871.566	4247392.820

## ORMAN ALAN HARİTASI

İLİ : MALATYA

İLÇESİ : YEŞİLYURT

KÖY / MAH : KARAHAN

ADA NO : 0-105

PARSEL NO : 422-3

ALAN : 47.926,44 M2

ITRF 96 / 39-3

00.000

Nokta No	Y	X
1	423747.368	4253738.696
2	423747.330	4253682.987
3	423679.377	4253638.115
4	423624.789	4253584.848
5	423571.589	4253541.399
6	423539.827	4253486.147
7	423504.696	4253370.777
8	423468.796	4253296.156
9	423460.143	4253219.079
10	423415.427	4253342.294
11	423399.001	4253354.219
12	423405.136	4253432.112
13	423461.486	4253535.688
14	423515.308	4253699.372
15	423557.026	4253647.525
16	423615.971	4253697.178
17	423618.684	4253689.022
18	423680.252	4253718.655
19	423661.462	4253715.088

423185.976

423185.976

4253029.624

423

4253029.624

423753.305

423753.305

## ORMAN ALAN HARİTASI

İLİ : MALATYA

İLÇESİ : AKÇADAĞ


KÖY / MAH : KELLER

ADA NO : 140

PARSEL NO : 3

ALAN : 97.214.896 M2

ITRF 96 / 36-3



Nokta No	Y	X	Nokta No	Y	X
1	404054.662	4242986.439	2	404097.358	4242986.025
3	404214.743	4242984.586	4	404265.439	4242984.149
5	404309.686	4242950.260	6	404305.184	4242617.590
7	404265.527	4242565.719	8	404160.688	4242600.749
9	404095.036	4242594.588	10	404061.334	4242589.906
11	404003.120	4242622.305	12	404023.045	4242650.364
13	404042.559	4242697.191	14	404065.190	4242761.599
15	404080.408	4242814.177	16	404083.655	4242856.453
17	404081.746	4242924.889	18	404068.125	4242963.346
19	404066.865	4242980.279			

167.5988079

0.000

0.000

167.5988079

İli	MALATYA
İlçesi	AKÇADAĞ
Mah/ Köy	KELLER
Pafta No	L.39.B.19.D
Ada No	138
Parsel No	1

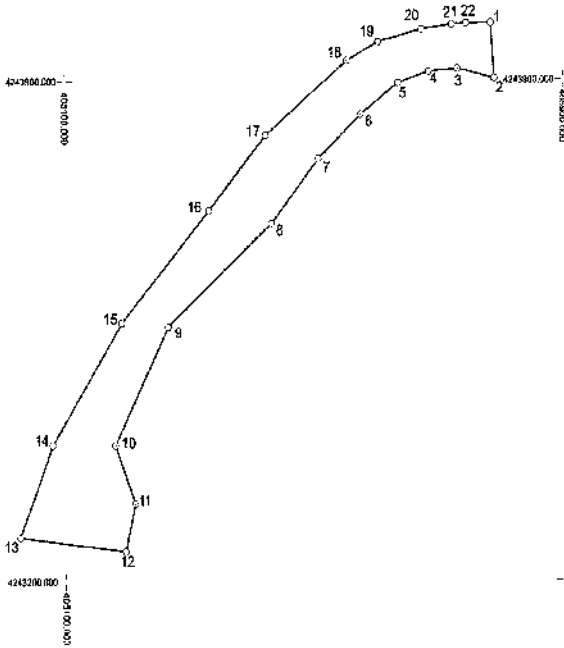
Yüzölçümü : 87172.06 m<sup>2</sup>

## ORMAN ALAN HARİTASI

No	Y	X
1	405785.210	4243979.699
2	405790.884	4243901.887
3	405731.728	4243915.657
4	406685.325	4243911.526
5	405636.162	4243896.074
6	405574.845	4243852.309
7	405506.933	4243790.305
8	405431.177	4243696.610
9	405265.081	4243555.398
10	405179.243	4243399.694
11	405211.324	4243308.563
12	405195.522	4243241.460
13	405026.087	4243261.393
14	405079.406	4243380.109
15	405190.259	4243580.781
16	405330.990	4243717.605
17	405422.304	4243823.442
18	405552.638	4243927.327
19	405603.992	4243953.640
20	405674.005	4243970.764
21	405722.880	4243977.670
22	405745.415	4243978.902

Parsel Köş. Koordinatları

ITRF90-3 DERECE

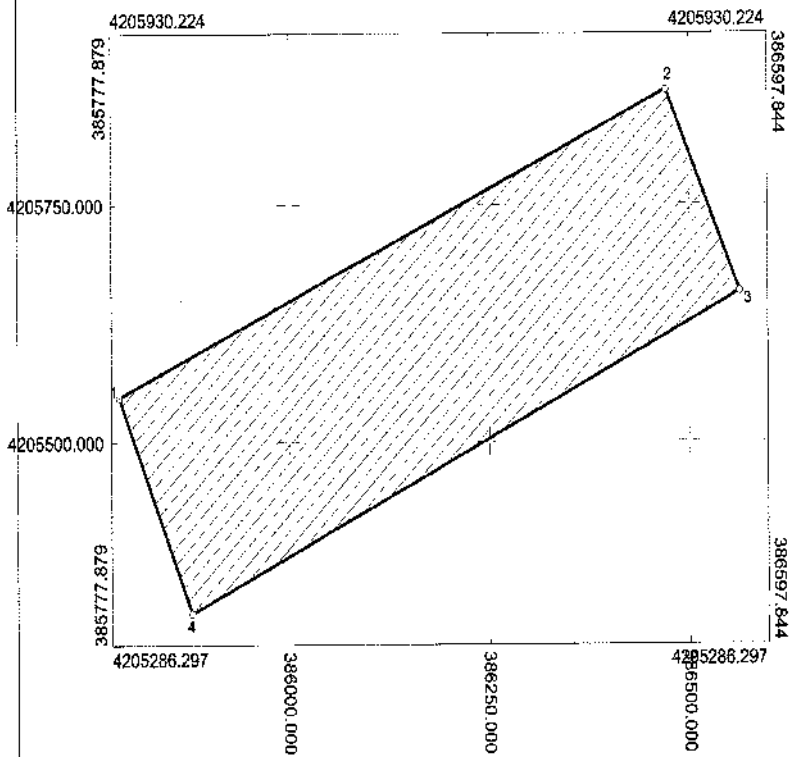


İl	MALATYA
İlçe	DOĞANŞEHİR
Mah/ Köy	ÖRENÇİK
Pafta No	M39A2
Ada No	102-101
Parset No	113-5
Yüzölçümü	180,985,24 M2

## ORMAN ALAN HARİTASI

No	Y		X	
	m	cm	m	cm
1	386797	74	4205847	11
2	386471	28	4205870	46
3	386583	42	4205657	88
4	386878	21	4205310	26

3 derece TRF(GRS80)



4260375.480

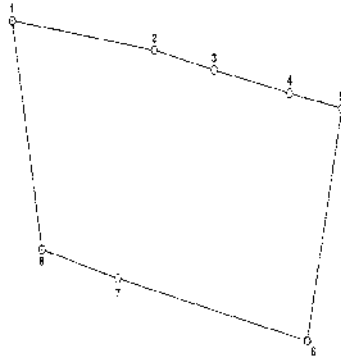
4260375.480

408904.426

409290.208

## ORMAN ALAN HARİTASI

İLİ : MALATYA  
İLÇESİ : AKÇADAĞ  
KÖY / MAH : RESULUŞAĞI  
ADANO : 110  
PARSEL NO : 1  
ALAN : 12.892.154 M2  
ITRF 96 / 39 - 3



Nokta No	Y	X
1	409026.204	4260212.605
2	409097.434	4260201.354
3	409127.738	4260193.924
4	409165.380	4260185.385
5	409191.629	4260179.609
6	409173.676	4260094.968
7	409078.610	4260118.426
8	409040.569	4260129.068

260000.000

408904.426

4259911.362

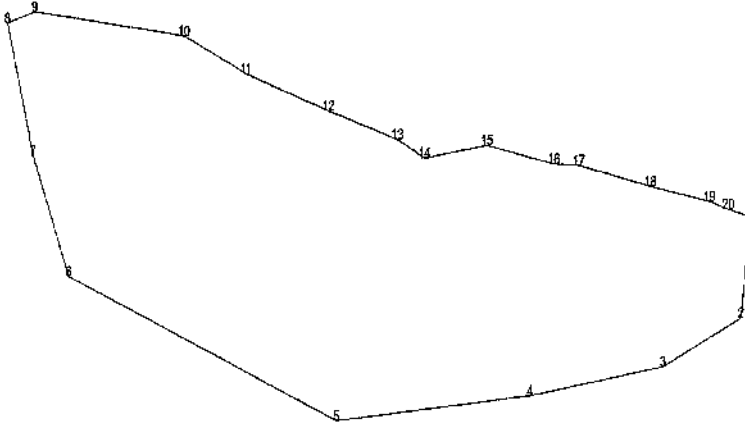
409000

4259911.362

409290.208

ORMAN ALAN HARİTASI

İLİ : MALATYA  
 İLÇESİ : AKÇADAĞ  
 KÖY / MAH : RESULUŞAĞI  
 ADA NO : 110  
 PARSEL NO : 1  
 ALAN: 76581.358  
 ITRF 96/39-3



Nokta No	Y	X
1	409216.771	4260170.650
2	408209.372	4260112.539
3	409151.374	4260084.844
4	409051.563	4260068.813
5	408906.812	4260055.539
6	408700.992	4260139.867
7	408660.814	4260209.550
8	408662.203	4260285.861
9	408682.504	4260292.344
10	408793.961	4260277.650
11	408840.906	4260255.481
12	408902.092	4260233.897
13	408963.591	4260216.900
14	408973.697	4260206.227
15	409020.223	4260213.161
16	409070.292	4260202.149
17	409089.010	4260201.191
18	409142.808	4260188.646
19	409186.485	4260179.685
20	409200.480	4260175.031

408649.613

4260430.320

409217.990

00.000

408649.613

409217.990

4259639.251

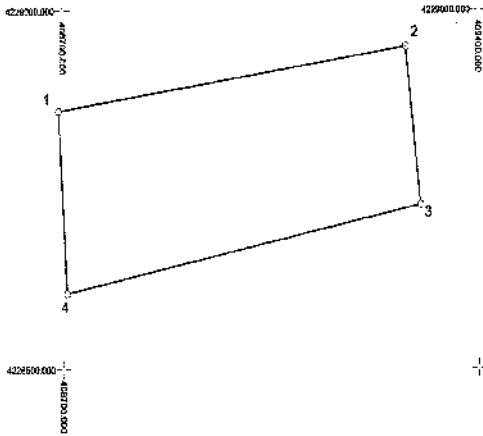
409

4259639.251

İli	MALATYA
İlçesi	DOĞANŞEHİR
Mah. Köy	YUVALI
Pafta No	E.39 C.10 A
Ada No	110
Parsel No	178
Yüzölçümü : 142151.87 m <sup>2</sup>	

## ORMAN ALAN HARİTASI

Parsel Köşe Koordinatları	No	Y	X
	1	408693.108	4228960.200
	2	409277.702	4228948.763
	3	409301.747	4228726.115
	4	408706.601	4228605.588
İTRF96-3 DERECE			



# ORMAN ALANI HARİTASI

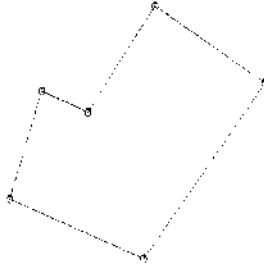
İLİ : OSMANİYE

İLÇESİ : BAHÇE

KÖY / MAH : AŞAĞIARICAKLI

ADA NO : 420

PARSEL NO : 1



ITRF-96 36

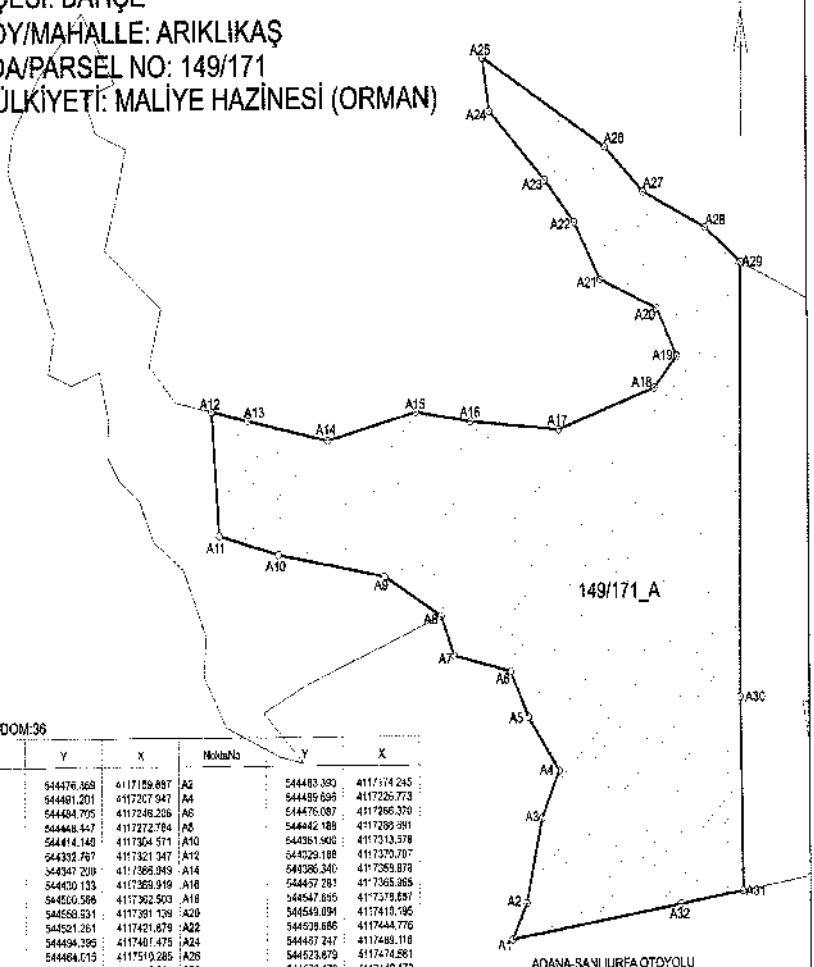
Nokta No	Y	X
A1	554139.49	4117954.76
A2	554160.62	4118008.10
A3	554191.25	4117997.54
A4	554235.09	4118049.83
A5	554306.39	4118011.27
A6	554227.17	4117924.65

## ALAN

Ada	Parsel	Noktalar	HesapAlan
	SEC_ALAN	A1,A2,A3,A4,A5,A6	10734.61

# ORMAN ALAN HARİTASI

İLİ: OSMANİYE  
 İLÇESİ: BAHÇE  
 KÖY/MAHALLE: ARIKLIKAŞ  
 ADA/PARSİL NO: 149/171  
 MÜLKİYETİ: MALİYE HAZİNESİ (ORMAN)



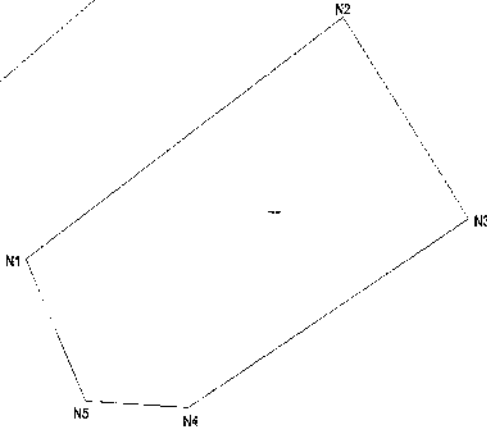
ITRF 96/3 DOM:36

NoktaNo	Y	X	NoktaNo	Y	X
A1	544476.369	4117129.897	A2	544483.330	4117174.245
A3	544481.201	4117237.947	A4	544489.894	4117226.723
A5	544484.705	4117248.226	A6	544476.087	4117286.370
A7	544446.447	4117272.784	A8	544442.189	4117289.981
A9	544414.149	4117304.571	A10	544381.500	4117313.578
A11	544332.787	4117321.347	A12	544329.188	4117370.787
A13	544347.209	4117368.949	A14	544386.340	4117389.878
A15	544320.133	4117389.919	A16	544437.281	4117365.365
A17	544320.598	4117362.503	A18	544847.835	4117319.891
A19	544589.531	4117381.139	A20	544549.034	4117415.795
A21	544521.261	4117421.878	A22	544529.886	4117444.776
A23	544496.295	4117401.478	A24	544487.247	4117488.118
A25	544484.013	4117519.285	A26	544623.879	4117474.881
A27	544842.845	4117436.534	A28	541573.176	4117442.179
A29	544583.525	4117428.234	A30	544589.173	4117265.533
A31	544583.047	4117178.485	A32	544359.308	4117173.338

Ada	Parsel	Noktalar	Alan (m <sup>2</sup> )
149	171_A	A1,A2,A3,A4,A5,A6,A7,A8,A9,A10,A11,A12,A13,A14,A15,A16,A17,A18,A19,A20,A21,A22,A23,A24,A25,A26,A27,A28,A29,A30,A31,A32	38651,470

# ORMAN ALANI HARİTASI

İLİ:OSMANIYE  
İLÇESİ:BAHÇE  
KÖY/MAHALLE:BEKDEMİR  
ADA NO:188  
PARSEL NO:4  
MALİK:ORMAN



Nokta No	Y	X
N1	551352.360	4124081.410
N2	551426.890	4124127.030
N3	551456.070	4124088.510
N4	551390.400	4124052.890
N5	551366.190	4124054.230

HesapAlan

4034.738

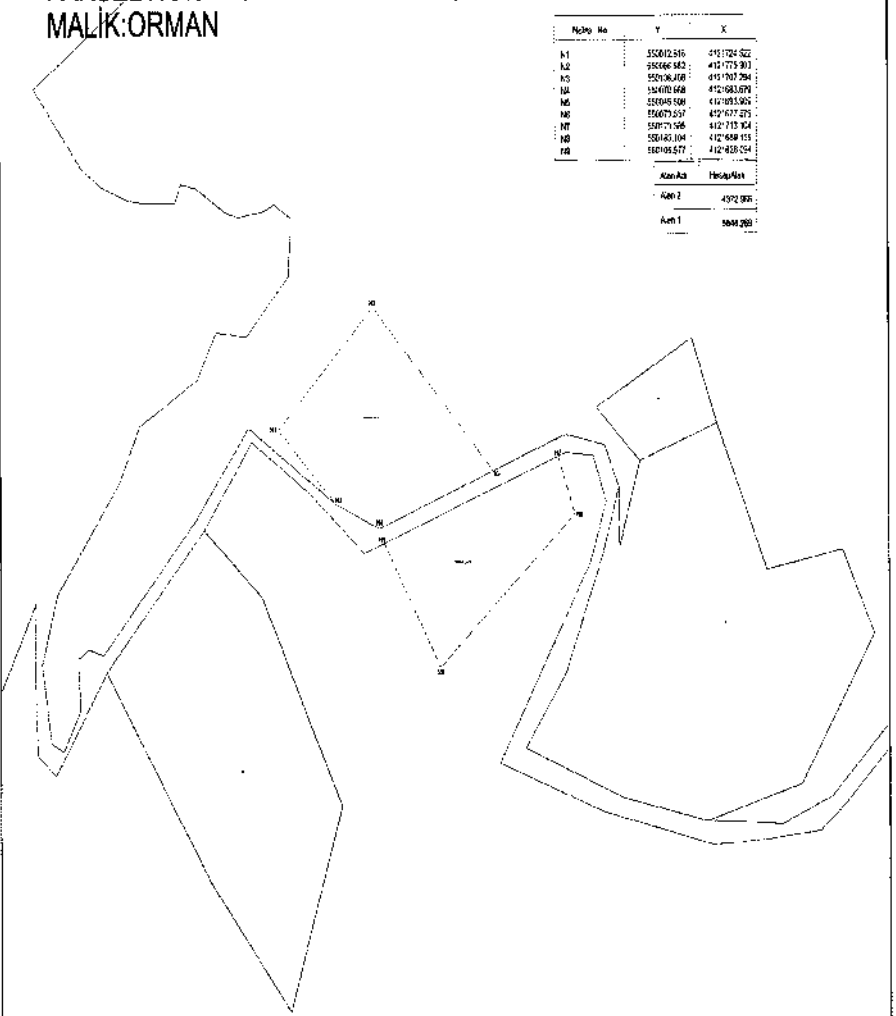
# ORMAN ALANI HARİTASI

İL:OSMANIYE  
İLÇESİ:BAHÇE  
KÖY/MAHALLE:BEKDEMİR  
ADA NO:127 ve 185  
PARSEL NO:61 ve 33  
MALİK:ORMAN

Nöbe No	Y	X
A-1	550012.515	4151724.922
A-2	550166.182	4121775.901
A-3	550136.210	4151707.294
BA	550110.518	4121583.879
BE	550045.508	4121055.925
BF	550071.257	4121677.275
BT	550171.536	4121713.354
BU	550163.104	4121609.115
VB	550165.577	4121858.024

Konu/Alan	Yüzölçümü
Alan 2	4372.955
Alan 1	5844.280



## ORMAN ALANI HARİTASI


İLİ : OSMANIYE

İLÇESİ : BAHÇE

KÖY/MAH : GÖKMUSTAFALI

ADA NO :

PARSEL NO : T.H.



ITRF-96 36

Nokta No	Y	X
A1	552322.76	4117446.24
A2	552310.85	4117492.09
A3	552310.85	4117618.15
A4	552460.36	4117577.38
A5	552477.49	4117502.53
A6	552392.09	4117446.24

## ALAN

Ada	Parsel	Noktalar	HesapAlan
	SEC_ALAN	A3,A4,A5,A6,A1,A2	21582.61

# ORMAN ALANI HARİTASI

İL:OSMANIYE

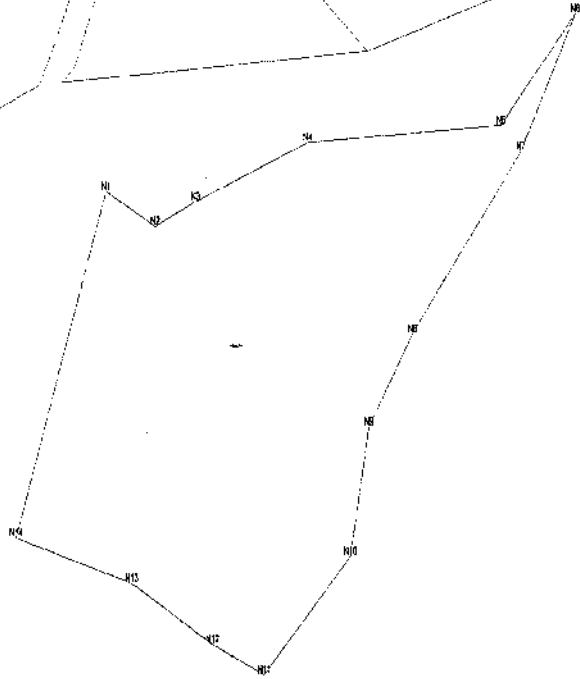
İLÇESİ:DÜZİÇİ

KÖY/MAHALLE:ALİBOZLU

ADA NO:104

PARSEL NO:3

MALİK:ORMAN



NO	Y	Z
1	0000000	0000000
2	0000000	0000000
3	0000000	0000000
4	0000000	0000000
5	0000000	0000000
6	0000000	0000000
7	0000000	0000000
8	0000000	0000000
9	0000000	0000000
10	0000000	0000000
11	0000000	0000000
12	0000000	0000000
13	0000000	0000000
14	0000000	0000000
15	0000000	0000000
16	0000000	0000000
17	0000000	0000000
18	0000000	0000000
19	0000000	0000000
20	0000000	0000000
21	0000000	0000000
22	0000000	0000000
23	0000000	0000000
24	0000000	0000000
25	0000000	0000000
26	0000000	0000000
27	0000000	0000000
28	0000000	0000000
29	0000000	0000000
30	0000000	0000000
31	0000000	0000000
32	0000000	0000000
33	0000000	0000000
34	0000000	0000000
35	0000000	0000000
36	0000000	0000000
37	0000000	0000000
38	0000000	0000000
39	0000000	0000000
40	0000000	0000000
41	0000000	0000000
42	0000000	0000000
43	0000000	0000000
44	0000000	0000000
45	0000000	0000000
46	0000000	0000000
47	0000000	0000000
48	0000000	0000000
49	0000000	0000000
50	0000000	0000000
51	0000000	0000000
52	0000000	0000000
53	0000000	0000000
54	0000000	0000000
55	0000000	0000000
56	0000000	0000000
57	0000000	0000000
58	0000000	0000000
59	0000000	0000000
60	0000000	0000000
61	0000000	0000000
62	0000000	0000000
63	0000000	0000000
64	0000000	0000000
65	0000000	0000000
66	0000000	0000000
67	0000000	0000000
68	0000000	0000000
69	0000000	0000000
70	0000000	0000000
71	0000000	0000000
72	0000000	0000000
73	0000000	0000000
74	0000000	0000000
75	0000000	0000000
76	0000000	0000000
77	0000000	0000000
78	0000000	0000000
79	0000000	0000000
80	0000000	0000000
81	0000000	0000000
82	0000000	0000000
83	0000000	0000000
84	0000000	0000000
85	0000000	0000000
86	0000000	0000000
87	0000000	0000000
88	0000000	0000000
89	0000000	0000000
90	0000000	0000000
91	0000000	0000000
92	0000000	0000000
93	0000000	0000000
94	0000000	0000000
95	0000000	0000000
96	0000000	0000000
97	0000000	0000000
98	0000000	0000000
99	0000000	0000000
100	0000000	0000000

# ORMAN ALAN HARİTASI

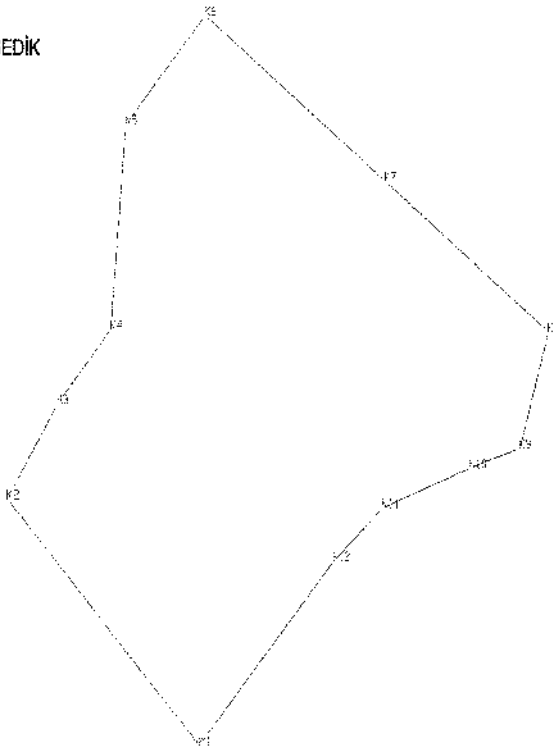
İLİ : OSMANİYE

İLÇESİ : DÜZİÇİ

KÖY / MAH : KARAGEDİK

ADA NO :

PARSEL NO : T.H.



## TESCİL HARİCİ ALAN

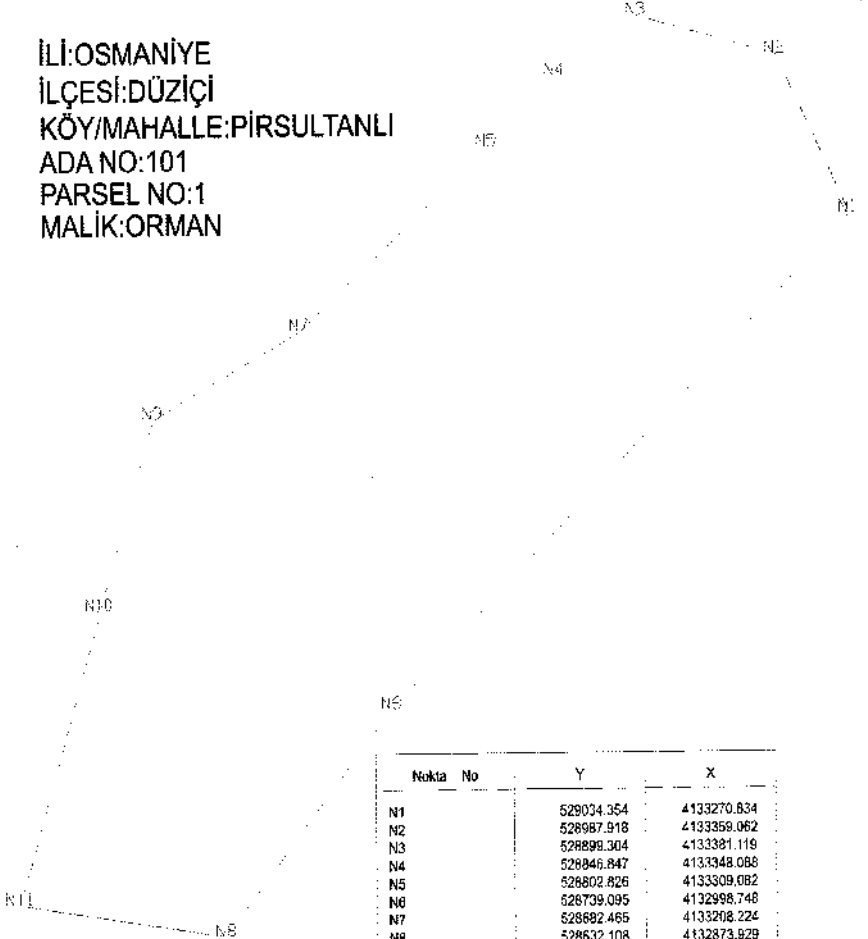
ITRF 96/3

NoktaNo	Y	X	NoktaNo	Y	X
K1	523028.990	4119664.051	K2	522857.773	4119827.770
K3	522903.346	4119890.220	K4	522951.723	4119938.597
K5	522965.971	4120073.350	K6	523037.265	4120144.643
K7	523197.210	4120034.768	K8	523343.161	4119934.505
K9	523317.227	4119857.938	K10	523272.769	4119845.689
K11	523193.604	4119819.488	K12	523150.015	4119785.076

Ada	Parsel	Noktalar	HesapAlan
TOPLU_ALAN		K1,K2,K3,K4,K5,K6,K7,K8,K9, K10,K11,K12	117390.949

# ORMAN ALANI HARİTASI

İL:OSMANIYE  
İLÇESİ:DÜZİÇİ  
KÖY/MAHALLE:PIRSULTANLI  
ADA NO:101  
PARSEL NO:1  
MALİK:ORMAN



Nokta No	Y	X
N1	529034.354	4133270.834
N2	528987.918	4133359.062
N3	528899.304	4133381.119
N4	528846.847	4133348.088
N5	528802.826	4133309.082
N6	528739.095	4132998.748
N7	528692.465	4133208.224
N8	528632.108	4132873.929
N9	528587.737	4133180.302
N10	528553.189	4133054.430
N11	528500.921	4132892.277

Ada	Parsel	Alan	Pafis
101	1	114261.690	

## ORMAN ALANI HARİTASI

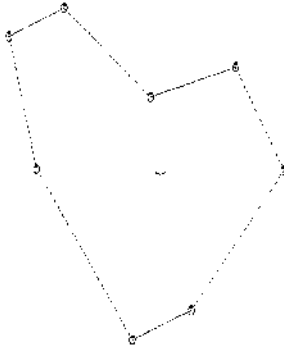
İLİ : OSMANİYE

İLÇESİ : DÜZİÇİ

KÖY/MAH : SÖĞÜTLÜGÖL

ADANO :

PARSEL NO : T.H.



ITRF-96 36

Nokta No	Y	X
A1	543693.78	4121956.53
A2	543631.83	4122031.69
A3	543614.32	4122089.51
A4	543650.21	4122101.69
A5	543706.46	4122062.34
A6	543761.28	4122074.91
A7	543792.28	4122029.64
A8	543731.85	4121969.22

## ALAN

Ada	Parsel	Noktalar	HesapAlan
	SEC_ALAN	A3,A4,A5,A6,A7,A8,A1,A2	14178.39

# ORMAN ALANI HARİTASI

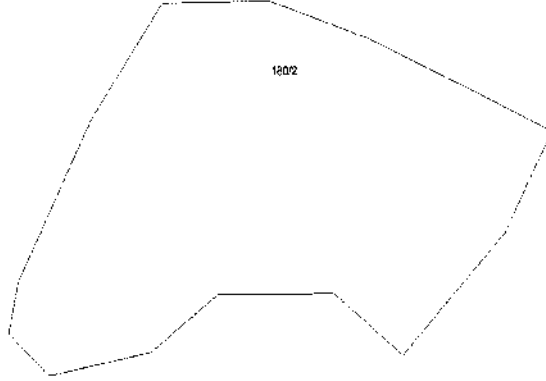
İLİ : OSMANIYE

İLÇESİ : HASANBEYLİ

KÖY / MAH : ÇOLAKLI

ADA NO : 180

PARSEL NO : 2

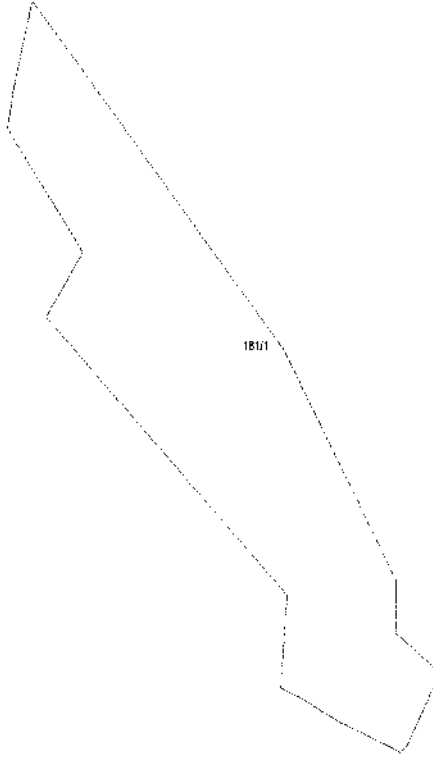


ITRF96/3

NoktaNo	Y	X	NoktaNo	Y	X
Ç1	548851.945	4114955.582	Ç2	548784.519	4114943.011
Ç3	548757.763	4114966.524	Ç4	548764.249	4114985.226
Ç5	548813.869	4115085.529	Ç6	548860.962	4115149.861
Ç7	548932.164	4115150.377	Ç8	548956.700	4115129.127
Ç9	549068.394	4115098.220	Ç10	549118.046	4115078.243
Ç11	549086.744	4115020.562	Ç12	549018.702	4114952.520
Ç13	548973.041	4114987.421	Ç14	548896.355	4114987.421
Ada	Parsel	Noktalar	HesapAlan		
TOPLU_ALAN1		Ç1,Ç2,Ç3,Ç4,Ç5,Ç6,Ç7,Ç8,Ç9, Ç10,Ç11,Ç12,Ç13,Ç14	47245.632		

# ORMAN ALANI HARITAS

İLİ : OSMAN|YE  
 İLÇESİ : HASANBEYLİ  
 KÖY / MAH : ÇOLAKLI  
 ADA NO : 181  
 PARSEL NO : 1

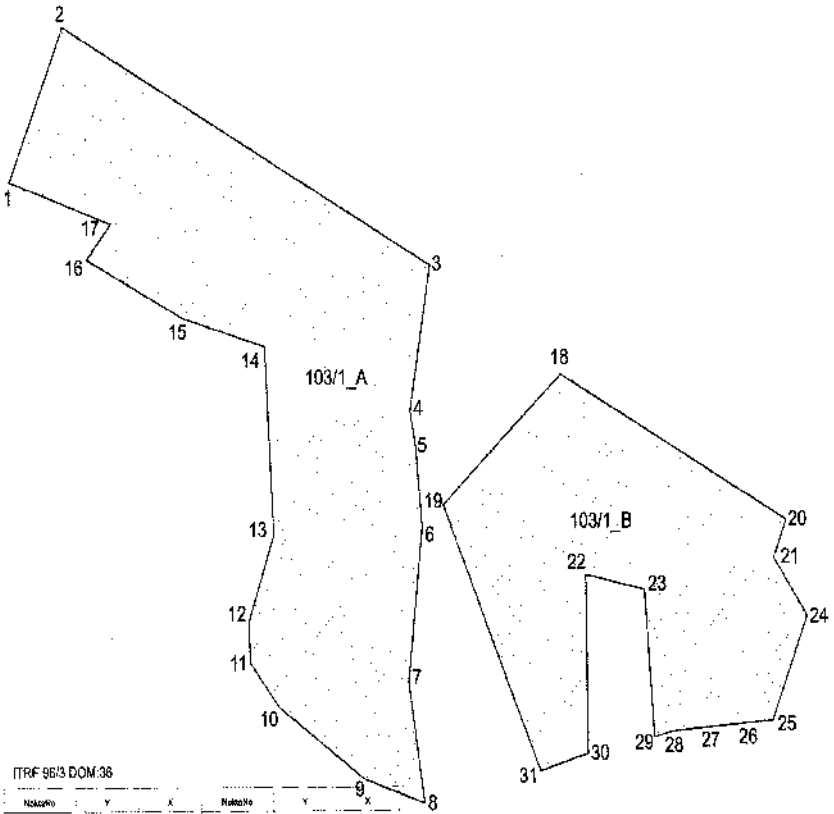


ITRF96/3

NoktaNo	Y	X	NoktaNo	Y	X
C15	548062.522	4115320.502	C16	548041.039	4115337.492
C17	548015.613	4115350.664	C18	548000.779	4115366.263
C19	548005.613	4115408.662	C20	547843.247	4115564.575
C21	547868.330	4115600.619	C22	547831.307	4115661.193
C23	547817.715	4115669.760	C24	547822.166	4115692.123
C25	547835.213	4115740.006	C26	548004.337	4115545.379
C27	548080.177	4115416.142	C28	548079.619	4115386.906
C29	548109.785	4115364.410	C30	548087.028	4115324.568
Ada	Parsel	Noktalar	HesapAlan		
TOPLU_ALAN2		C22,C19,C17,C28,C24,C21,C23,C25,C27,C29	37011.198		
		C15,C16,C18,C20,C22,C24,C26,C28,C30			

# ORMAN ALANI HARİTASI

İLİ: OSMANİYE  
 İLÇESİ: HASANBEYİLİ  
 KÖY/MAHALLE: KALECİK  
 ADA/PARSEL NO: 103/1  
 MÜLKİYETİ: MALİYE HAZİNESİ (ORMAN)



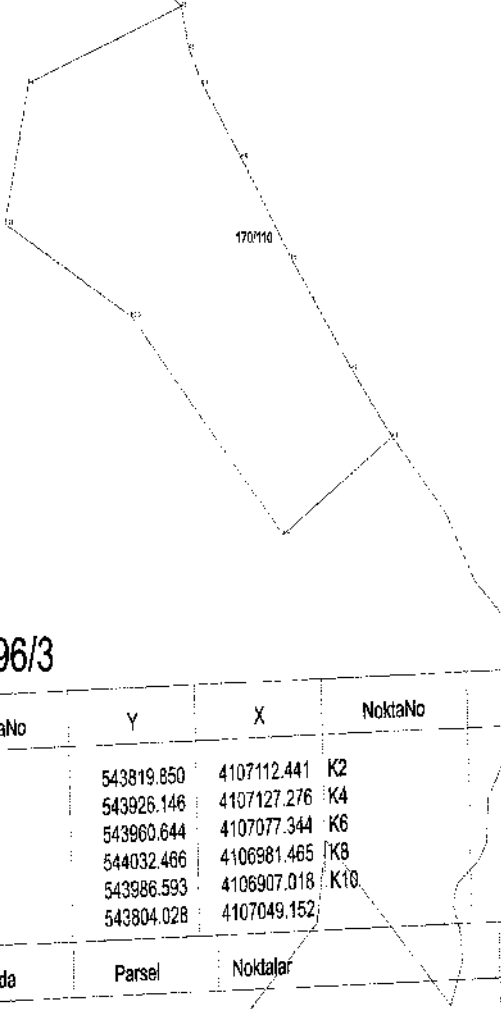
ITRF 96/3 DOM 38

NoktaNo	Y	X	NoktaNo	Y	X
1	541002.489	4114207.780	2	541334.796	4119240.332
3	541009.932	4114061.732	4	541933.025	4119701.124
5	541931.817	4114201.266	6	541920.136	4116137.588
7	541931.432	4114028.624	8	541920.194	4113225.258
9	541533.939	4114561.775	10	541403.814	4114588.221
11	541429.722	4114618.331	12	541438.119	4114584.456
13	541405.507	4114782.285	14	541422.323	4114624.348
15	541426.174	4114947.026	16	541391.538	4114688.326
17	541316.356	4114929.852	18	541719.380	4114904.935
19	541620.550	4114722.774	20	541925.436	4114717.540
21	541624.886	4114924.803	22	541736.813	4114675.985
23	541791.462	4114959.978	24	541922.562	4114647.820
25	541832.228	4114678.045	26	541822.212	4114627.853
27	541930.813	4114656.216	28	541912.546	4114521.816
29	541792.557	4114629.219	30	541912.286	4114521.816
31	541702.395	4114546.123			

Ada	Parsel	Yüzölçü	KezginAlan
103	1_A	1.234,587,88,10,11,12,13, 14,15,16,17	7'199.632
103	1_B	30,31,18,25,20,21,24,25,26,27, 28,29,29,32	4498,677
		<b>TOPLAM: 11698,529</b>	

# ORMAN ALANI HARİTASI

İLİ : OSMANİYE  
 İLÇESİ : HASANBEYLİ  
 KÖY / MAH : KARAYİĞİT  
 ADA NO : 170  
 PARSEL NO : 110

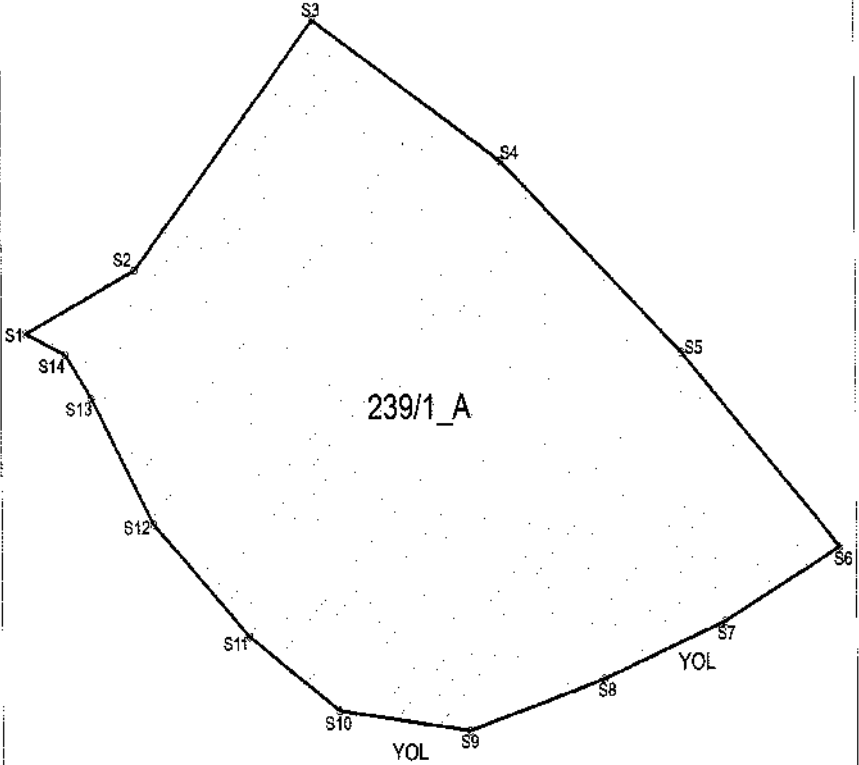


ITRF 96/3

NoktaNo	Y	X	NoktaNo	Y	X
K1	543819.850	4107112.441	K2	543921.171	4107146.327
K3	543926.146	4107127.276	K4	543934.976	4107111.305
K5	543960.644	4107077.344	K6	543993.025	4107031.932
K7	544032.466	4106981.465	K8	544058.792	4106950.751
K9	543986.593	4106907.018	K10	543886.980	4107006.630
K11	543804.028	4107049.152			
Ada	Parsel	Noktalar	HesapAlan		
TOPLU_ALAN		K1, K2, K3, K4, K5, K6, K7, K8, K9, K10, K11	26805.641		

# ORMAN ALANI HARİTASI

İLİ: OSMANIYE  
İLÇESİ: HASANBEYLİ  
KÖY/MAHALLE: SARAYOVA  
ADA/PARSEL NO: 239/1  
MÜLKİYETİ: MALİYE HAZİNESİ (ORMAN)



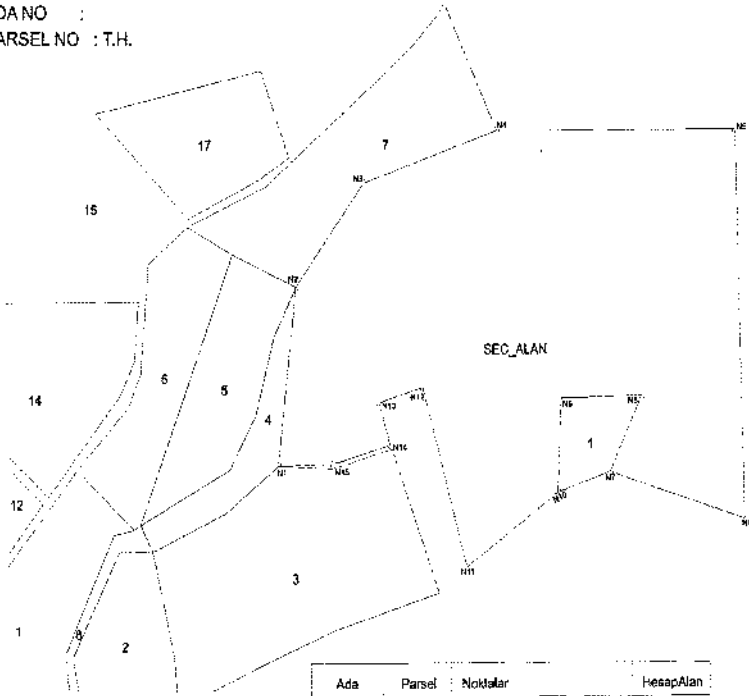
ITRF 96/3 DOM:36

NO	Y	X	NO	Y	X
S1	547547.740	4107810.079	S2	547538.744	4127859.079
S3	547635.681	4107808.302	S4	547225.791	4107861.378
S5	547793.471	4107802.760	S6	547652.135	4107743.550
S7	547895.450	4107721.522	S8	547704.079	4107724.239
S9	547713.118	4107698.370	S10	547684.915	4107691.287
S11	547629.183	4107717.803	S12	547665.649	4107702.111
S13	547532.372	4107793.416	S14	547562.655	4107683.749

Ada	Parsel	NO:Alan	Alan:Alan
239	1_A	S1,S2,S3,S4,S5,S6,S7,S8,S9, S10,S11,S12,S13,S14	300*9103

# ORMAN ALANI HARİTASI

İLİ : OSMANİYE  
 İLÇESİ : HASANBEYLİ  
 KÖY / MAH : YEŞİLYURT  
 ADA NO :  
 PARSEL NO : T.H.



Ada	Parsel	Noktalar	HesapAlan
SEC_ALAN		N1,N2,N3,N4,N5,N6,N7,N8,N9, N10,N11,N12,N13,N14,N15	49495.032

ITRF96

Nokta No	Y	X
N1	546992.69	4111178.72
N2	547004.39	4111277.93
N3	547046.84	4111335.23
N4	547130.76	4111363.89
N5	547281.07	4111363.89
N6	547285.45	4111148.26
N7	547201.09	4111174.63
N8	547221.30	4111216.92
N9	547170.65	4111215.53
N10	547168.28	4111163.35
N11	547110.78	4111122.04
N12	547083.58	4111221.94
N13	547056.18	4111213.63
N14	547062.89	4111190.14
N15	547027.10	4111179.69



# ORMAN ALANI HARITASI

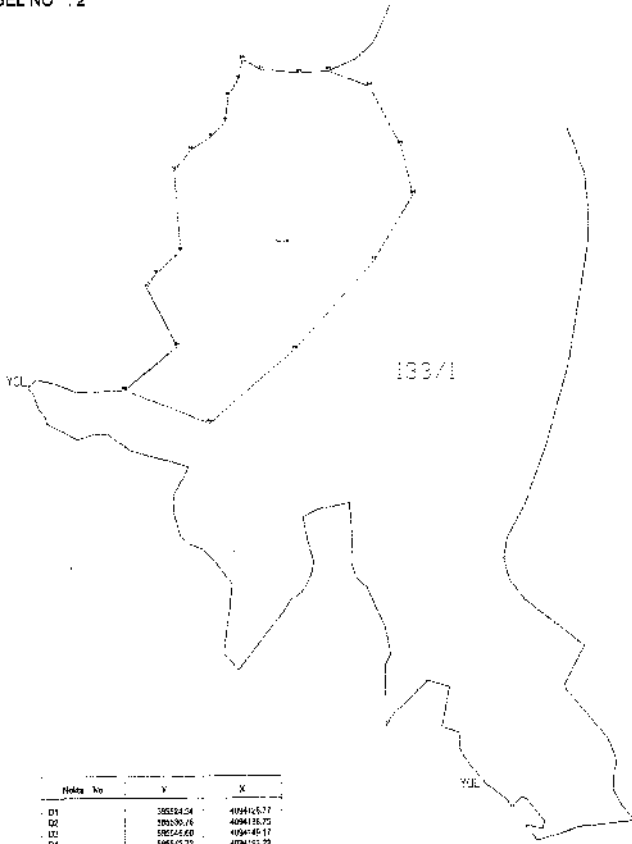
İLİ : KİLİS

İLÇESİ : MUSABEYLİ

KÖY / MAH : DELİFAKIKARADUT

ADA NO : 126

PARSEL NO : 2

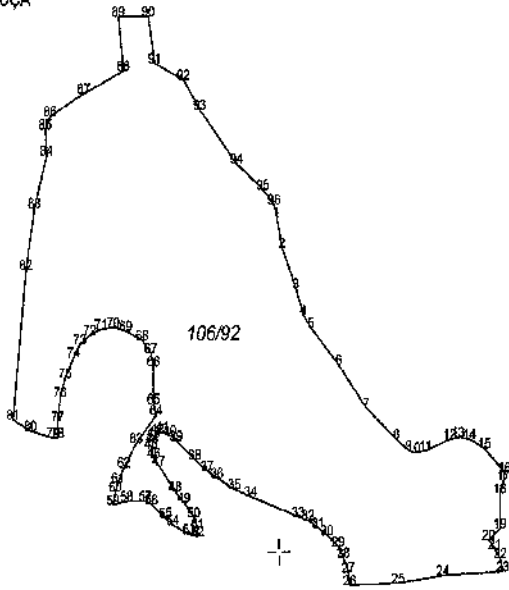


Hizmet No	Y	X
D1	302514.54	409446.37
D2	302535.76	409418.73
D3	302546.00	409446.17
D4	302542.73	409455.22
D5	302532.67	409424.82
D6	302566.24	4092711.37
D7	302574.24	409220.12
D8	302549.12	409424.10
D9	302534.75	409424.87
D10	302547.47	409424.95
D11	302538.77	409446.32
D12	302514.44	409446.38
D13	302542.84	409446.72
D14	302538.06	409424.65
D15	302538.85	409424.61
D16	302538.79	409446.75
D17	302537.67	409446.10
D18	302533.32	409446.27
D19	302534.88	409446.16
D20	302532.86	409446.24
D21	302541.92	409446.14

Ada	Parsel	Koordinat	Resim Alan
TROPUSALAN		01.01.02.03.04.05.06.07.08.09. 010.01.01.02.03.04.05.06.07. 017.01.02.03.04.05.06.07.08.09.10.11.12.13.14.15.16.17.18.19.20.21.22.23.24.25.26.27.28.29.30.31.32.33.34.35.36.37.38.39.40.41.42.43.44.45.46.47.48.49.50.51.52.53.54.55.56.57.58.59.60.61.62.63.64.65.66.67.68.69.70.71.72.73.74.75.76.77.78.79.80.81.82.83.84.85.86.87.88.89.90.91.92.93.94.95.96.97.98.99.100.	21129.33

İLİ : MALATYA  
İLÇESİ : PÜTÜRGE  
KÖY / MAH : TEPEHAN/ARGUÇA  
ADA NO : 106  
PARSEL NO : 92  
ALAN:49352.70  
ITRF96/39-3

## ORMAN ALANI HARİTASI



Nöbe No	X	Y	Nöbe No	X	Y
1	477007.102	4223888.406	31	476848.825	4223887.781
2	477007.812	4223888.168	32	476848.825	4223887.513
3	477011.345	4223888.262	33	476848.825	4223887.245
4	477014.467	4223888.122	34	476848.825	4223886.977
5	477021.847	4223887.942	35	476848.825	4223886.709
6	477028.842	4223887.866	36	476848.825	4223886.441
7	477031.173	4223887.946	37	476848.825	4223886.173
8	477036.887	4223888.276	38	476848.825	4223885.905
9	477040.883	4223888.482	39	476848.825	4223885.637
10	477050.215	4223888.370	40	476848.825	4223885.369
11	477058.994	4223888.188	41	476848.825	4223885.101
12	477134.385	4223888.238	42	476848.825	4223884.833
13	477152.523	4223888.488	43	476848.825	4223884.565
14	477162.284	4223888.587	44	476848.825	4223884.297
15	477171.994	4223888.702	45	476848.825	4223884.029
16	477181.704	4223888.817	46	476848.825	4223883.761
17	477191.414	4223888.932	47	476848.825	4223883.493
18	477201.124	4223889.047	48	476848.825	4223883.225
19	477210.834	4223889.162	49	476848.825	4223882.957
20	477220.544	4223889.277	50	476848.825	4223882.689
21	477230.254	4223889.392	51	476848.825	4223882.421
22	477239.964	4223889.507	52	476848.825	4223882.153
23	477249.674	4223889.622	53	476848.825	4223881.885
24	477259.384	4223889.737	54	476848.825	4223881.617
25	477269.094	4223889.852	55	476848.825	4223881.349
26	477278.804	4223889.967	56	476848.825	4223881.081
27	477288.514	4223890.082	57	476848.825	4223880.813
28	477298.224	4223890.197	58	476848.825	4223880.545
29	477307.934	4223890.312	59	476848.825	4223880.277
30	477317.644	4223890.427	60	476848.825	4223880.009
31	477327.354	4223890.542	61	476848.825	4223879.741
32	477337.064	4223890.657	62	476848.825	4223879.473
33	477346.774	4223890.772	63	476848.825	4223879.205
34	477356.484	4223890.887	64	476848.825	4223878.937
35	477366.194	4223891.002	65	476848.825	4223878.669
36	477375.904	4223891.117	66	476848.825	4223878.401
37	477385.614	4223891.232	67	476848.825	4223878.133
38	477395.324	4223891.347	68	476848.825	4223877.865
39	477405.034	4223891.462	69	476848.825	4223877.597
40	477414.744	4223891.577	70	476848.825	4223877.329
41	477424.454	4223891.692	71	476848.825	4223877.061
42	477434.164	4223891.807	72	476848.825	4223876.793
43	477443.874	4223891.922	73	476848.825	4223876.525
44	477453.584	4223892.037	74	476848.825	4223876.257
45	477463.294	4223892.152	75	476848.825	4223875.989
46	477473.004	4223892.267	76	476848.825	4223875.721
47	477482.714	4223892.382	77	476848.825	4223875.453
48	477492.424	4223892.497	78	476848.825	4223875.185
49	477502.134	4223892.612	79	476848.825	4223874.917
50	477511.844	4223892.727	80	476848.825	4223874.649
51	477521.554	4223892.842	81	476848.825	4223874.381
52	477531.264	4223892.957	82	476848.825	4223874.113
53	477540.974	4223893.072	83	476848.825	4223873.845
54	477550.684	4223893.187	84	476848.825	4223873.577
55	477560.394	4223893.302	85	476848.825	4223873.309
56	477570.104	4223893.417	86	476848.825	4223873.041
57	477579.814	4223893.532	87	476848.825	4223872.773
58	477589.524	4223893.647	88	476848.825	4223872.505
59	477599.234	4223893.762	89	476848.825	4223872.237
60	477608.944	4223893.877	90	476848.825	4223871.969
61	477618.654	4223893.992	91	476848.825	4223871.701
62	477628.364	4223894.107	92	476848.825	4223871.433
63	477638.074	4223894.222	93	476848.825	4223871.165
64	477647.784	4223894.337	94	476848.825	4223870.897
65	477657.494	4223894.452	95	476848.825	4223870.629
66	477667.204	4223894.567	96	476848.825	4223870.361
67	477676.914	4223894.682	97	476848.825	4223870.093
68	477686.624	4223894.797	98	476848.825	4223869.825
69	477696.334	4223894.912	99	476848.825	4223869.557
70	477706.044	4223895.027	100	476848.825	4223869.289
71	477715.754	4223895.142			
72	477725.464	4223895.257			
73	477735.174	4223895.372			
74	477744.884	4223895.487			
75	477754.594	4223895.602			
76	477764.304	4223895.717			
77	477774.014	4223895.832			
78	477783.724	4223895.947			
79	477793.434	4223896.062			
80	477803.144	4223896.177			
81	477812.854	4223896.292			
82	477822.564	4223896.407			
83	477832.274	4223896.522			
84	477841.984	4223896.637			
85	477851.694	4223896.752			
86	477861.404	4223896.867			
87	477871.114	4223896.982			
88	477880.824	4223897.097			
89	477890.534	4223897.212			
90	477900.244	4223897.327			

## ORMAN ALANI HARİTASI

İL : MALATYA

İLÇESİ : PÖTURGE

KÖY / MAH : TEPEHAN-ARGUÇA

ADA NO : 106

PARSEL NO : 94

ALAN : 55227.65

1TRF96/39-3

106/94

Nöme No	Y	X
4	47220.245	42242.252
4	47347.522	42242.252
3	47294.081	42242.178
4	47291.075	42242.406
4	47287.480	42242.261
6	47376.846	42242.137
7	47289.454	42242.539
6	47289.574	47247.571
5	47403.842	42242.410
10	47408.292	42242.577
11	47410.985	42242.828
12	47415.272	42242.828
13	47429.259	42242.706
14	47459.172	42242.019
15	47434.457	42242.934
16	47453.548	42242.983
7	47289.439	42242.531
16	47291.596	42242.137
19	47281.053	42242.786
17	47287.817	42242.429
21	47284.705	42242.015
22	47245.146	42242.952
23	47232.274	42242.857
24	47237.857	42242.706
25	47233.724	42242.833
26	47228.795	42242.633
29	47253.254	42242.475
28	47119.955	42242.643
30	47110.846	42242.458
30	47188.028	42242.982
31	47275.208	42242.525
32	47273.536	42242.508
33	47272.459	42242.377
34	47271.639	42242.139
37	47271.177	42242.019
39	47269.094	42242.814
37	47263.888	42242.791
39	47262.793	42242.238
38	47260.095	42242.325
40	47259.080	42242.213
41	47257.075	42242.108
42	47249.299	42242.998
43	47249.349	42242.708
44	47247.141	42242.781
40	47239.428	42242.549
47	47238.453	42242.517
46	47235.107	42242.388
48	47233.209	42242.369
48	47231.853	42242.380
48	47231.853	42242.380
49	47227.285	42242.381
51	47224.301	42242.382
52	47224.308	42242.382
52	47224.308	42242.382
53	47224.308	42242.382
54	47224.308	42242.382
54	47224.308	42242.382
55	47224.308	42242.382
55	47224.308	42242.382
57	47224.308	42242.382
58	47224.308	42242.382
59	47224.308	42242.382

Route No	Y	X
60	47289.080	42242.391
61	47287.384	42242.459
62	47286.658	42242.542
63	47283.857	42242.783
64	47287.141	42242.933
65	47281.698	42242.931
66	47282.272	42242.539
67	47284.804	42242.344

4224000.000

4223618.033

4223618.033

ORMAN HARİTASI ALANI

İLİ : MALATYA  
 İLÇESİ : PÖTURGE  
 KÖY / MAH : YEŞİLDERE  
 ADA NO : 105  
 PARSEL NO : 64  
 ITRF 96/39-3  
 ALAN: 126311.81

105/64

105/64

105/64

105/64

Node No	Y	X
1	478182.001	421567.435
2	478217.635	421530.272
3	478252.269	421505.646
4	478245.254	421529.029
5	478242.137	421522.460
6	478236.463	421522.056
7	478226.900	421514.355
8	478221.596	421518.729
9	478216.201	421510.705
10	478213.202	421510.518
11	478212.333	421510.387
12	478217.297	421511.628
13	478218.232	421520.502
14	478215.115	421522.913
15	478215.266	421522.895
16	478218.921	421529.760
17	478218.333	421532.145
18	478248.712	421538.011
19	478214.823	421535.068
20	478206.272	421620.881
21	478201.268	421629.749
22	478201.654	421631.066
23	478204.490	421629.908
24	478227.642	421639.413
25	478203.979	421627.876
26	478195.128	421632.577
27	478185.277	421628.177
28	478158.232	421628.189
29	478151.059	421628.820
30	478144.828	421626.685
31	478122.065	421628.094
32	478114.446	421627.222
33	478097.236	421627.353
34	478074.679	421627.283
35	478069.923	421624.194
36	478021.630	421626.411
37	478025.324	421626.548
38	478042.887	421624.521
39	478031.417	421622.704
40	478024.279	421622.171
41	478026.841	421627.836
42	477999.842	421623.306
43	477981.823	421622.074
44	477968.862	421622.084
45	477955.911	421623.265
46	477948.496	421623.924
47	477945.518	421624.869
48	477943.322	421624.862
49	477929.212	421617.226
50	477948.314	421634.209
51	478021.649	421648.314
52	478026.542	421652.708

4214312.495

478000.00

478500.00

4214312.495

478863.835

478863.835

4215317.001

4215317.001

477736.101

000

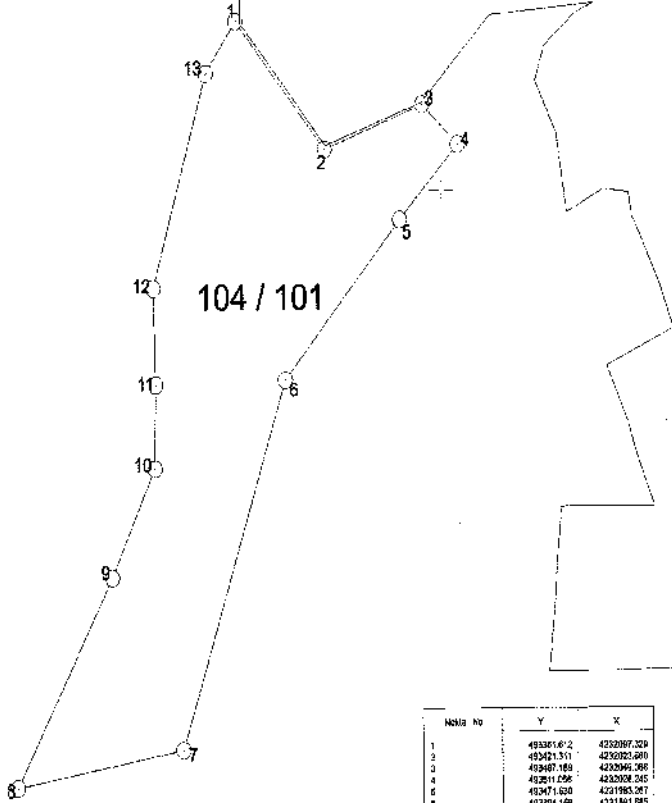
000

000

477736.101

# ORMAN ALANI HARITASI

İLİ : MALATYA  
 İLÇESİ : PÜTÜRGE  
 KÖY / MAH : GÜVENDİK  
 ADA NO : 104  
 PARSEL NO : 101  
 ALAN : 41768.45  
 ITRF 96 / 39 - 3



Nöte No	Y	X
1	493361.672	4232097.329
2	493421.511	4232082.680
3	493407.180	4232095.998
4	492811.296	4232028.245
5	493471.620	4231983.281
6	493394.150	4231851.835
7	492224.384	4231879.886
8	492212.137	4231986.624
9	492276.897	4231774.628
10	492356.775	4231861.140
11	492307.002	4231888.259
12	492305.827	4231844.721
13	493341.489	4232067.476

4218304.624

4218304.624

468257.654

468830.199

## ORMAN ALANI HARİTASI

İLİ : MALATYA  
İLÇESİ : PÜTÜRGE  
KÖY/MAH : KOZLUK  
ADANO : 104  
PARSEL NO : 1  
ALAN : 95555.8  
ITRF96/39-3

104/1

8000.000



Nokta No	Y	X
1	468281.594	4218052.416
2	468564.090	4218161.681
3	468751.174	4218252.518
4	468794.654	4218143.300
5	468814.218	4218100.856
6	468787.657	4218082.400
7	468761.848	4218067.820
8	468720.536	4218049.820
9	468674.801	4218030.438
10	468638.919	4218004.310
11	468590.653	4217970.048
12	468557.011	4217944.763
13	468536.968	4217921.175
14	468483.982	4217911.003
15	468429.649	4217909.168
16	468372.929	4217881.570
17	468323.118	4217865.082
18	468320.643	4217905.165
19	468321.868	4217965.111

7500.000

4217495.843

468830.199

4217495.843

468830.199

4220140.313

4220140.313

487199.585

İLİ : MALATYA  
 İLÇESİ : PÜTÜRGE  
 KÖY / MAH : KOZLUK  
 ADA NO : 107  
 PARSEL NO : 1  
 ALAN : 52195.33  
 ITRF96/39-3

## ORMAN ALANI HARİTASI

107/1

107/1

Nokta No	Y	X
1	466408.305	4219628.674
2	466451.384	4219680.337
3	466600.020	4219741.224
4	466710.159	4219780.882
5	466712.862	4219783.967
6	466911.080	4219837.956
7	466991.992	4219860.325
8	467090.914	4219885.465
9	467141.251	4219918.972
10	467126.663	4219865.496
11	467082.208	4219836.322
12	466993.300	4219812.428
13	466881.885	4219772.141
14	466810.481	4219737.411
15	466744.899	4219681.321
16	466616.860	4219680.921
17	466562.048	4219621.308
18	466510.036	4219573.297

0.000

0.000

4218906.089

466500.0

467000.0

4218906.089

487199.585